

1. Considered: _____, 19____ Water Right No. 4953-3
2. Name of Applicant S.D. DEPARTMENT OF GAME, FISH AND PARKS
3. Post Office Address Anderson Building, Pierre, S.D. 57501
4. Amount of Water Claimed _____ maximum acre feet 315
5. Source of Water Supply ~~Punished woman's Outlet Structure~~ ^{surface} runoff of aquifer connection
6. Water to be used for Recreation REC acres to be irrigated _____
7. County Codington about North of City miles limits of South Shore of _____
8. PROOF OF PUBLICATION: Received 6-15-83 Not Received _____
- APPLICATION: Approved 7-19-83 Subject to see C.E. recommendation
- Not Approved _____ Action Deferred _____

PRIORITY Dated Received 4/12/83 Application complete-yes _____ no _____ FEE n/a

4/12/83 Remarks Application for raising the outlet structure-Punished Woman's Lake

Application will ^{add to} amend V.R. 882-3

Corrected Application received _____ Period of Annual Use 1/1 to 12/31

TLR Received yes _____ no _____ APPROVED/CONDITIONAL (Circle one)

QUALITY W1-1 Description same as application-yes _____ no _____ Remarks _____

Disapproved _____ Returned _____

outlet structure location
 Diversion Point _____
NE 1/4 SW 1/4 14-119N-51W

Land to be irrigated _____

LOG Driller _____ Licensed - yes _____ no _____

Depth _____

Remarks _____

MAP Map No. 4953=3 Map located in Water Right xx Map file _____
Type of Map drawn Prepared by Dept, G.F.P.

+++++

REVIEWED This Application was received within 30 days of the date received, accepted as complete, Number assigned and written up for advertisement before the Board on:
4/18/83

Betty Westlund
(Signed)

+++++

PROTESTS Letters/Petitions in File - yes _____ no _____ Remarks _____

REMARKS Date
F.F. & C. Final Decision, including F.F. & C. of Law were adopted _____
LAW, Date
FINAL Final Decision mailed to parties and/or parties notified that Final Decision was
DECISIONS adopted _____
C. Remarks _____

WATER RIGHT APPLICATION APPROVAL

The Water Management Board hereby approves Water Right Application No. 4953-3

S. D. Dept. of Game, Fish & Parks Anderson Bldg., Pierre
(Applicant) (Post Office Address)
South Dakota With the following qualifications.
(State)

That the outlet structure be maintained at an elevation of 1845.2 feet ms1.

Date of first receipt of application April 12, 1983
Date of return to applicant for correction, amendments or changes required _____, 19____
Date of receipt of corrected application _____, 19____
Approved July 19, 1983, Recorded in Book _____ Page _____

WATER RIGHT PERMIT NO. 4953-3

The Water Management Board hereby grants and issues this Water Right Permit No. 4953-3 authorizing the construction of the water use system and the putting of water to beneficial use as stated in the Application and as qualified in the Water Right Application approval, subject, however, to the following limitations and conditions:

1. The date from which applicant may claim right is April 12, 1983
2. The equivalent of at least one-fifth of the work above specified is to be completed on or before _____, 19____
3. The whole of said work is to be completed on or before _____, 19____
4. The limit of time from proof of beneficial use of water appropriated in accordance herewith is _____, 19____
5. The water appropriated shall be used for the purpose of Recreation

6. The prior right of all persons who, by compliance with the laws of the State of South Dakota, have acquired a right to the use of water must not be injuriously affected by this appropriation.

7. The amount of the appropriation herein granted shall not exceed 315 acre feet ~~cubic feet per second~~; neither shall it exceed the capacity of the above described water supply system, nor shall it exceed the amount of water needed for beneficial uses served, and ~~if for irrigation purposes said appropriation must be limited to not more than 2 acre feet per acre per year and be limited to not more than one-seventieth (1/70) of one cubic foot of water per second of time for each acre of land to which water is actually and beneficially applied.~~

~~for irrigation on or before _____, 19____~~; said water to be used during the following described annual period: January 1 thru December 31

Witness my hand this 26th day of July, 1983

THE WATER MANAGEMENT BOARD

By: John Hales
Chief Engineer, Water Rights

Certificate of Construction Issued _____, 19____

Water License Issued _____, 19____

Re: Water Right #882-3
(Vested Right)

D Well Information

- (1) Drill Hole, Diameter _____, Depth _____
- (2) Casing, Type _____, Diameter _____, Thickness _____
(wood, concrete, steel, etc)
- (3) Screen, Type _____, Diameter _____, Length _____
- (4) Gravel Pack, Thickness _____, Length of gravel pack _____

E. Dugout Information or Estimates

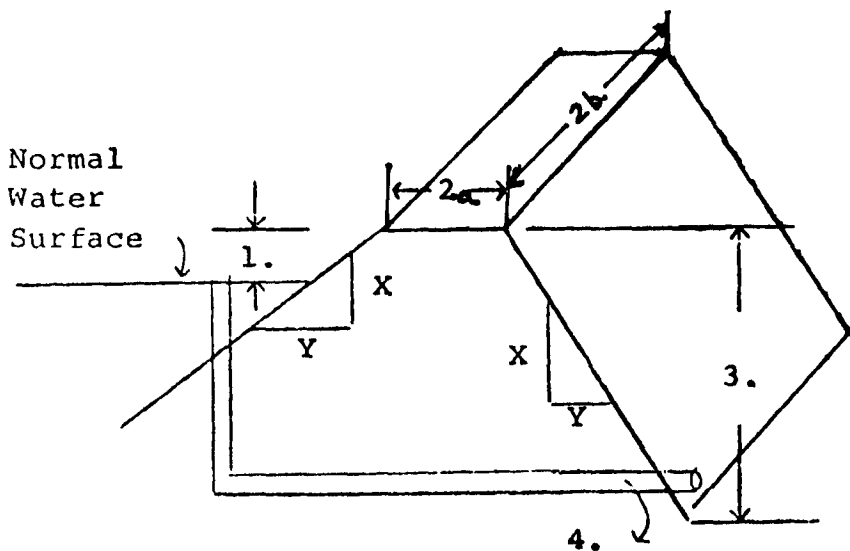
- (1) Surface dimensions, _____, Depth _____

F. Fill out for Either a Well or a Dugout.

- (1) Water Bearing Materials. (Attach a copy of test well log)
 - Depth to top of water bearing material _____
 - Depth to bottom of water bearing material _____
 - Depth to water (ground surface to water level) _____
- (2) Distance to nearest existing household or livestock watering well.
 - On same owner's property _____ rds.
 - On property owned by others _____ rds.

G Water Storage Dams

If the proposed water use system contains one or more water storage dams, please show in the space below, the height, length, maximum water depth, surface area, drainage area, storage capacity, dam slope, dimensions, location and size of outlet works, of each storage dam. The location of each water storage dam should be shown on the water right map.



- 1. Freeboard _____ None _____
- 2a Crest width 17' b. length _____
- 3. Height of Dam _____ No Dam _____
- 4. Outlet dimensions:
 - Pipe diameter _____ -- _____
 - Spillway width 17'
- X & Y slope:
 - Upstream _____
 - Downstream _____
- Surface area of impoundment 477 Acres
- Drainage area above dam 11,900 acres

[Handwritten Signature]

Signature of Applicant

ROUND

E. Anderson

O.L. 2.7.1

O.L. 7.1.1 E. Anderson

O.L. 9.1.1

AUDITORS

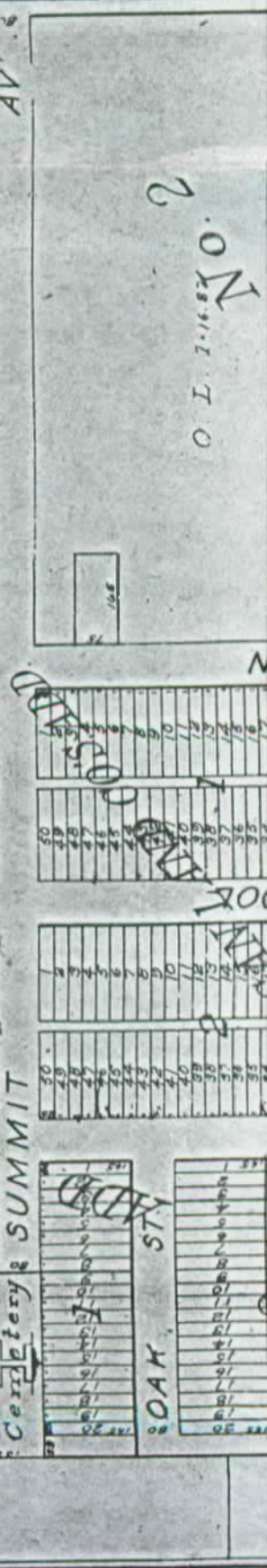
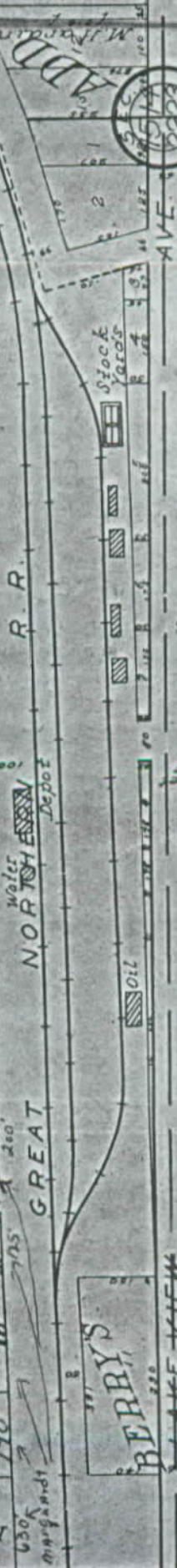
O.L. 6.18.30 PLAT
Wm. Thompson

Fred A Berry

LAKE

WOMAN'S

PUNISHED



SOUTH SHORE


LEOLA TWP.

F. W. Wortendec 2500

State of South Dakota
160

O.L. 7.16.87 No. 2

ORDINARY HIGH WATER MARK
INVESTIGATION FOR
PUNISHED WOMAN LAKE



CODINGTON
COUNTY

SOUTH
Dakota Department of
Water & Natural Resources

Joe Foss Building
Pierre, South Dakota 57501

March, 1983

TABLE OF CONTENTS

ABSTRACT.....	1
INTRODUCTION.....	2
INVESTIGATION.....	3
CONCLUSIONS.....	4
RECOMMENDATIONS.....	5
APPENDICES.....	6

PUNISHED WOMAN LAKE

ABSTRACT

This report contains the results of an investigation performed to determine the Ordinary High Water Mark (OHWM) for Punished Woman Lake in Codrington County. The primary factors involved in calculating the OHWM were: Punished Woman Lake's hydrological characteristics and elevations of erosion lines and trees found at the upper limit of its lake bed.

Based on the findings in this report, the OHWM for Punished Woman Lake has been determined to have been established at an elevation of 1845.0 feet mean sea level (msl).

INTRODUCTION

Authority and Administrator

The Water Management Board is mandated by Law, SDCL 43-17-21, to establish the Ordinary High Water Mark on public lakes in South Dakota. The Board is to perform this in accordance with SDCL 43-17-1 thru 43-17-3; 43-17-20 thru 43-17-26, and Board Rules ARSD 74:02:03:11 and 74:02:03:12. This report contains the results of the investigation conducted by the Department of Water and Natural Resources, Water Rights Division to determine the elevation of the OHWM and outlet structure for Punished Woman Lake.

Explanation of OHWM

The ordinary high water mark is coordinated with the upper limits of the bed of a lake. The determination of the OHWM is derived from the examination of the upper limits of the bed of the lake. This examination is conducted to ascertain where the continuous presence and action of the water has left a distinct mark; either by erosion, destruction of terrestrial vegetation, or some other easily recognized characteristic. In examining a lake for the determination of this level, it is necessary to consider the size, watershed, topography, soil and general characteristics of the lake (refer to Appendix A).

Date of Investigation

The principal field investigation for this report was conducted in November 1982. The examination of the shoreline, banks, and vegetation of Punished Woman Lake was performed. The shoreline areas selected for study were those least affected by individuals.

INVESTIGATION

Location

Punished Woman Lake is located in Codington County within Sections 14, 15, and 16 of T119N, R51W. (See Appendix A)

Elevation References

Elevations in this report are referenced to National Geodetic bench mark at South Shore. The bench mark is 115 feet west of the Great Northern RR station, 16 feet north of the main track, at the RR water tank (tank gone), on the south pier of the two east piers, 4 inches west of the east side, 8 inches north of the south side, the bottom of a square hole, lettered "U.S.B.M.", set at an elevation of 1861.981 feet msl.

Lake Characteristics

Punished Woman Lake is located in the Antelope Valley Glacial outwash deposit. It is extensively connected with this aquifer and receives substantial recharge from this ground water source.

Surfacely, the lake is located in the upper portion of the Northfork Yellow Bank River's Watershed. The lake receives surface run-off from 11,920 acres. See Appendix A for Punished Woman Lake data and maps.

Outlet Structures

The outlet structure is located at the east end of Punished Woman Lake. It is a concrete structure approximately 20 feet wide. The elevation of this structure was increased 8 inches in the early 1970's. The present overflow elevation is 1845.2 feet msl.

OHWM Indicators

A. Shoreline Trees

The recent increase in the outlet structure's elevation has disrupted the relationship between shoreline trees and the OHWM. The shoreline trees do not illustrate OHWM characteristics such as butt swell and surface roots that take many years to develop.

The trees that remain on the shoreline of Punished Woman Lake only reveal retardation of the shoreline erosion. (See Appendix B)

B. Erosion and Water Marks

Erosion marks, changes in soil characteristics caused by the action of water, were found between elevations of 1845.2 and 1845.9 feet msl. Most of the shoreline has been eroded to an elevation of 1845.7 feet msl.

Water marks were found on rocks between elevations of 1845.5 and 1845.8 feet msl. (See Appendix B)

Water Level

There were no water level records available for Punished Woman Lake. At the time of the investigation, November 1982, the water level was 1844.5 feet msl. and in March 1983 it was 1845.2 feet msl.

The water level of Punished Woman Lake remains fairly consistent due to the extensive aquifer connection.

Water Rights

There has been a Vested Water Right issued relating to the waters of Punished Woman Lake. This Vested Water Right No. 882-3 was issued to the Department of Game, Fish and Parks. It allows for the annual recharge of 1,200 acre-feet of water or as required to fill the lake to outlet level. The water right has a priority date of 1889.

CONCLUSIONS

Based on the study of Punished Woman Lake's hydrological characteristics and elevations of erosion lines and trees found at the upper limits of its lake bed, the Ordinary High Water Mark appears to be at an elevation of 1845.7 feet msl.

This OHWM is an artificial high mark. It is the result of an unlawful increase in the lake's outlet elevation in 1971. The outlet is presently 0.7 feet higher than it was before 1971.


Using the reasoning that all the factors producing the OHWM on Punished Woman Lake have remained the same except for the outlet elevation. It can be concluded that the difference between the pre 1971 and present OHWM would be equal to change in the outlet elevation.

Therefore the original OHWM was at an elevation of 1845.0 feet msl.

RECOMMENDATIONS

The Water Rights Division recommends to the Water Management Board:

1. That the Board disregard the 1971, 0.7 foot increase in outlet elevation because it is an unlawful man-made influence on the OHWM pursuant to SDCL 43-17-23 and the Ordinary High Water Mark for Punished Woman Lake should be established at 1845.0 feet msl.
2. That Vested Right No. 882-3 be clarified to allow the water level at Punished Woman Lake to be maintained at an elevation no higher than the original outlet elevation, 1844.5 feet msl. This action will require the outlet elevation to be lowered or an application to be made by the Department of Game, Fish & Parks to lawfully increase the outlet elevation to 1845.2 feet msl.



Jerry E. Steffen, Natural Resources Engineer
Water Rights Division
Department of Water and Natural Resources

For information regarding OHWM bench marks established at Punished Woman Lake, contact the Department of Water and Natural Resources, Water Rights Division, Pierre, South Dakota.

APPENDICES

Appendix A.....Punished Woman Lake Data
County Map
Topographic Map
Watershed Map
Bathymetric Map

Appendix B.....OHWM Indicators

Appendix A

Punished Woman Lake

Surface Area.....475 acres¹
Watershed Area.....11,900 acres¹
Maximum Depth.....8 feet¹
Mean Depth.....5 feet¹
Volume.....2,375 acre feet¹
Total Dissolved Solids..... 275 mg/l¹
Aquifer Connection.....extensive²
Outlet Elevation.....1844.5 feet msl before 1972
OHWM Elevation.....1845.0 feet (msl)
Water Right.....No. 882-3
Held by Game, Fish and Parks
Dept., for the annual recharge
of 1200 acre-feet, priority
date of 1889

BIBLIOGRAPHY

- ¹Ronald M. Koth, South Dakota Lakes: Classification and Inventory, South Dakota Department of Water and Natural Resources, Office of Water Quality, July 1, 1981, pp 170-176.
- ²State Lakes Preservation Committee, A Plan for the Classification, Preservation, and Restoration of Lakes in Northeast South Dakota, July 1977, p. 118.

C30103.js.wr

COUNTY MAP

R 51 W

R 52 W

SUMMIT

MARVIN
POP 65

BLUE CLOUD

TWIN BROOKS
POP 122

CODINGTON CO.

Perished Women's Lake

Round Lake

SOUTH SHORE
POP 199

STOCKHOLM
POP 116

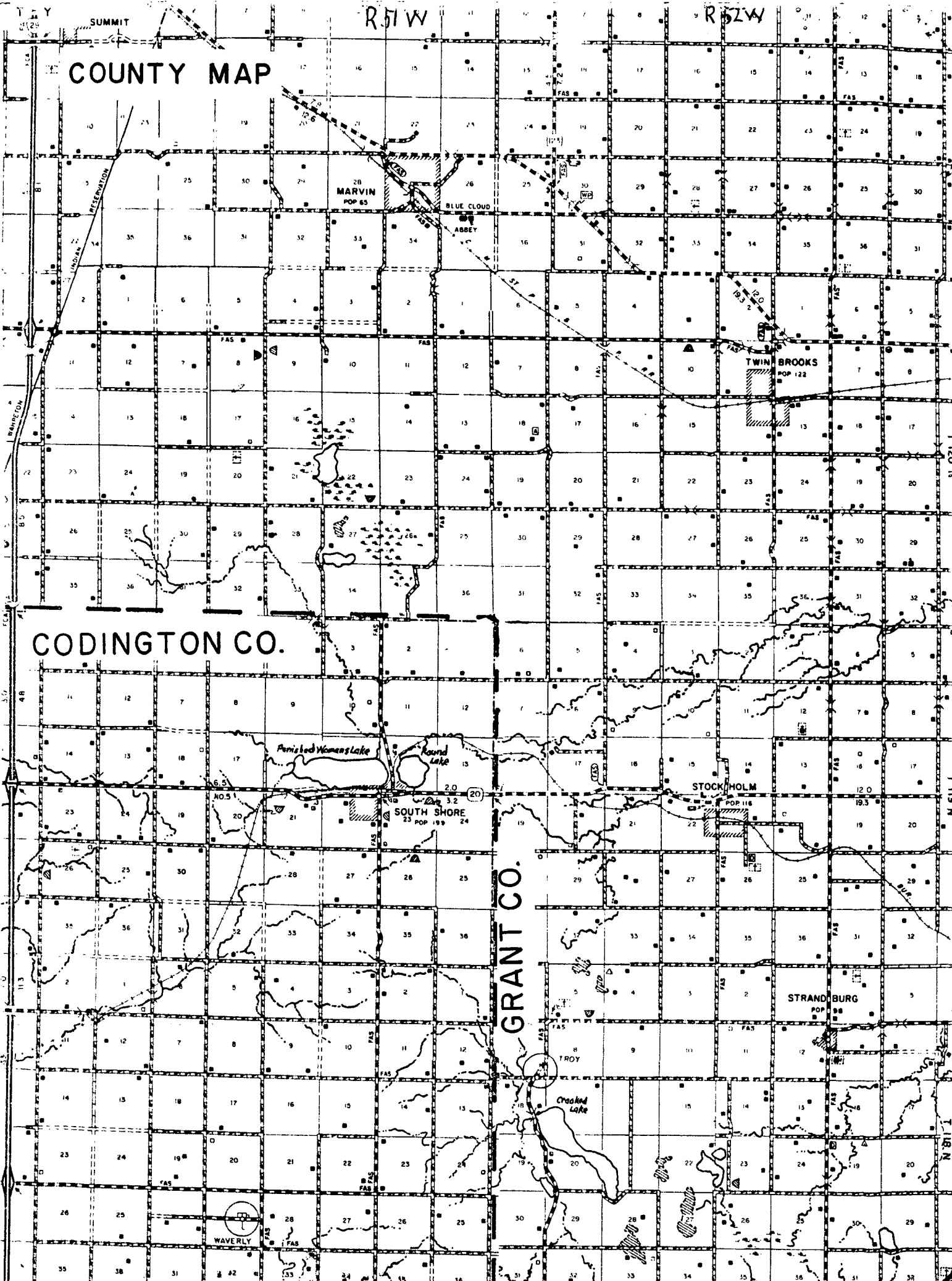
GRANT CO.

STRANDBURG
POP 88

TROY

Cracked Lake

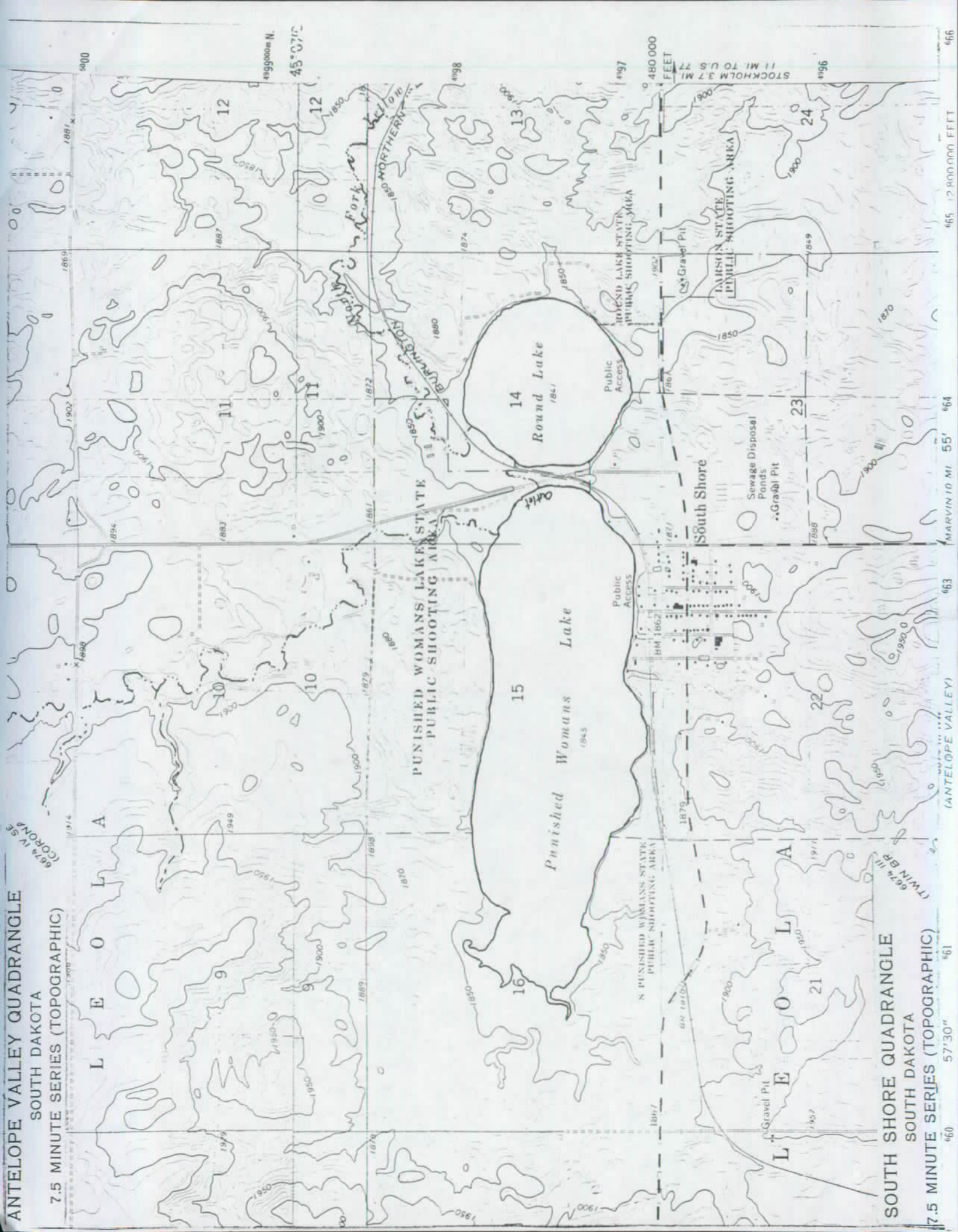
WAVERLY



ANTELOPE VALLEY QUADRANGLE

SOUTH DAKOTA

7.5 MINUTE SERIES (TOPOGRAPHIC)

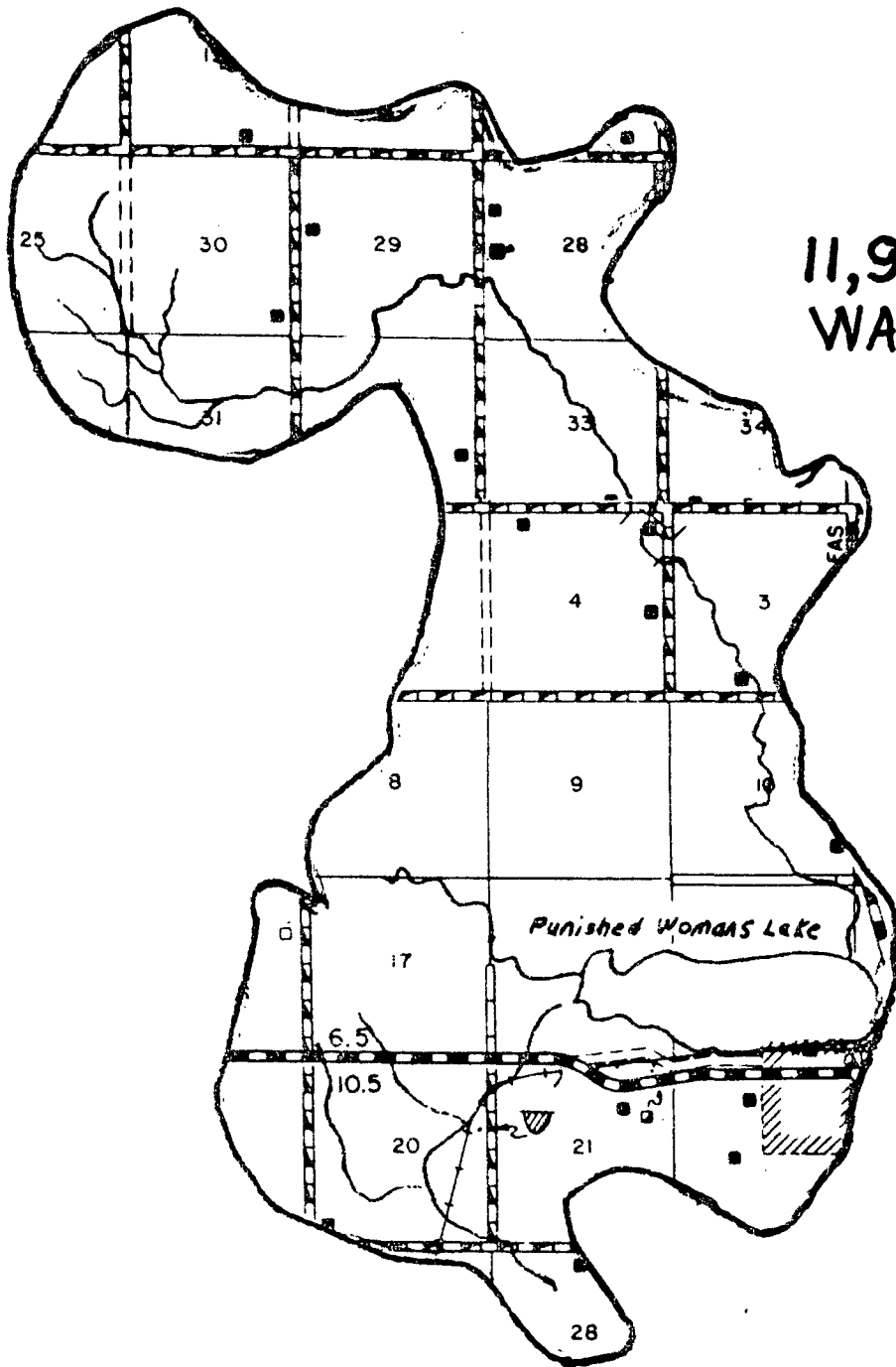


SOUTH SHORE QUADRANGLE

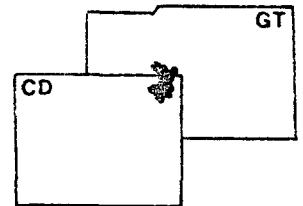
SOUTH DAKOTA

7.5 MINUTE SERIES (TOPOGRAPHIC)

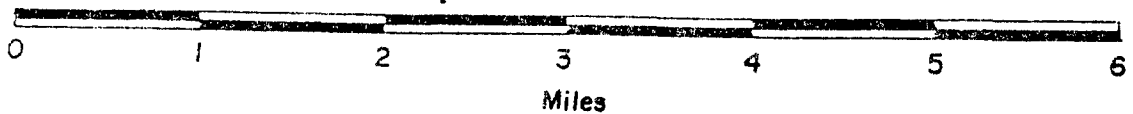
Punished Woman Lake



**11,920 acres
WATERSHED**



Scale



BATHYMETRIC MAP

SYMBOLS

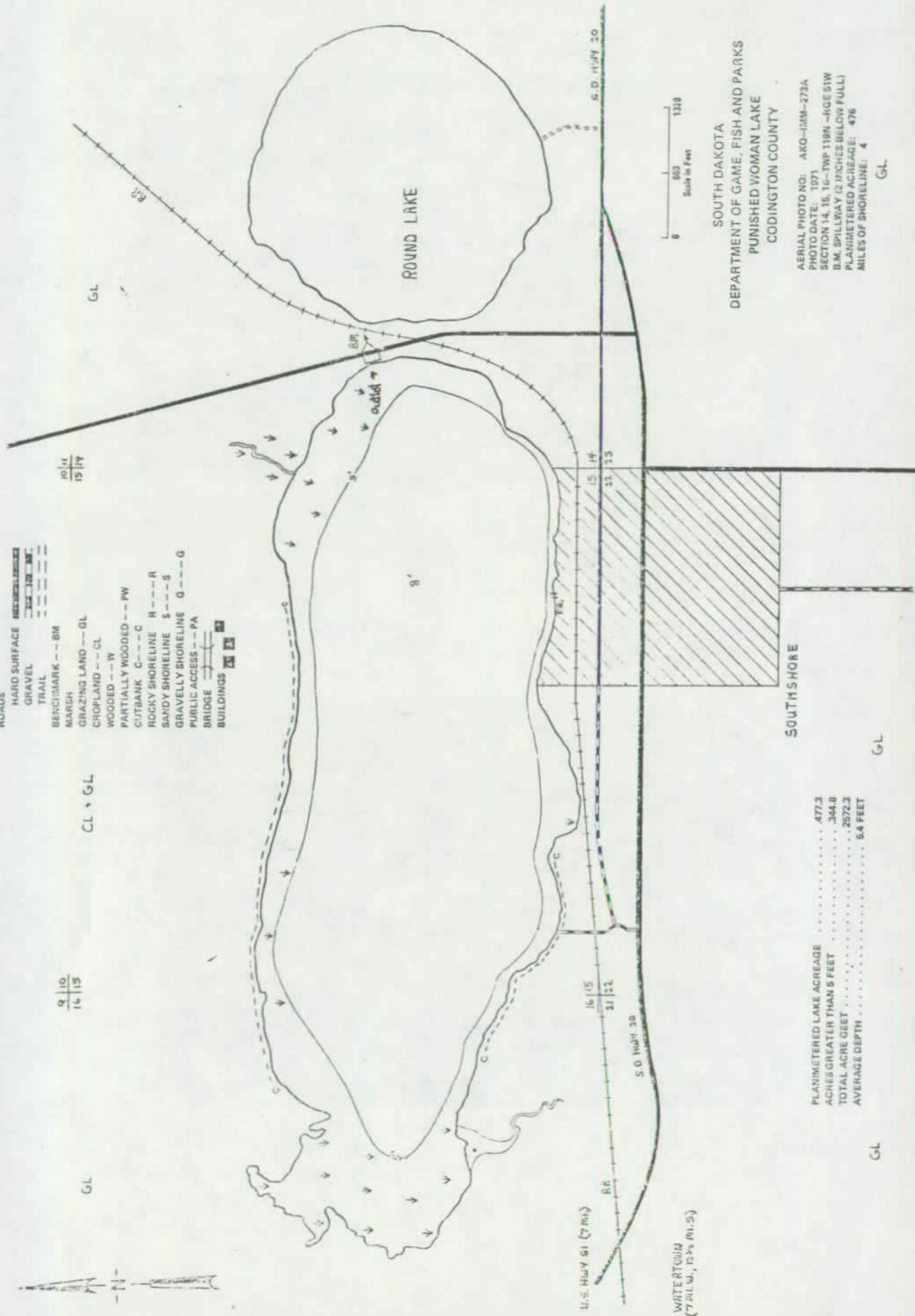
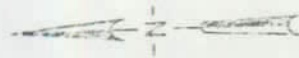
- SHORELINE
- DEPTH CONTOUR
- ROADS
- HARD SURFACE
- GRAVEL
- TRAIL
- BENCHMARK -- BM
- MARSH
- GRAZING LAND -- GL
- CROPLAND -- CL
- WOODED -- W
- PARTIALLY WOODED -- PW
- CUTBANK C--C
- ROCKY SHORELINE R--R
- SANDY SHORELINE S--S
- GRAVELLY SHORELINE G--G
- PUBLIC ACCESS -- PA
- BRIDGE
- BUILDINGS

9 10
14 15

10 11
15 14

CL + GL

GL



U.S. Hwy 61 (7 mi.)
WATERLOO
(7 mi. W., 13 1/2 mi. S.)
S.D. Hwy 30
S.D. Hwy 30
S.D. Hwy 30

0 600 1200
Scale in Feet

SOUTH DAKOTA
DEPARTMENT OF GAME, FISH AND PARKS
PUNISHED WOMAN LAKE
CODINGTON COUNTY

AERIAL PHOTO NO: AKO-11M-273A
PHOTO DATE: 1971
SECTION 14, 15, 16--TWP 119N--RGE 51W
B.M. SPILLWAY (2 INCHES BELOW FULL)
PLANIMETERED ACREAGE: 476
MILES OF SHORELINE: 4

PLANIMETERED LAKE ACREAGE 477.3
ACRES GREATER THAN 5 FEET 344.8
TOTAL ACRE GEET 2572.3
AVERAGE DEPTH 64 FEET

GL

GL

GL

APPENDIX B
OHWM INDICATORS



PHOTO NO. 1 Erosion Line Elevations


(left and right of trees)	(base of trees)
1845.7	1845.0
1845.5	1844.8
1845.8	1844.7



PHOTO NO. 2 Description: Cottonwood, Dia. 1.6 ft, Age 65 years
Base Elevations: Lakeside----1845.0
Landside----1849.8
Erosion Line----1845.9

Report On
Application No. 4953-3
Department of Game, Fish & Parks
May 23, 1983

This application is for an additional 315 acre feet of storage annually for Punished Woman Lake. Game, Fish and Parks presently holds a vested right for 1200 acre feet of storage annually. In 1971 the outlet structure was raised eight inches, but a permit was never obtained. This fact was determined during the investigation to determine the ordinary high water mark. As this has been the situation since 1971 and there appears to be sufficient water to satisfy this additional storage we are recommending approval of 4953-3 with the qualification that the outlet be maintained at an elevation of 1845.2 feet msl.



Kevin C. Larson
Water Resources Engineer

RECOMMENDATION OF CHIEF ENGINEER FOR WATER PERMIT APPLICATION

No. 4953-3, Game, Fish and Parks Department

Pursuant to Section 4, House Bill 1002, 1983 Legislature, the following is the recommendation of the Chief Engineer, Water Rights Division, Department of Water and Natural Resources concerning Water Permit Application No. 4953-3, South Dakota Game, Fish and Parks Department, Anderson Building, Pierre SD.

The Chief Engineer is recommending APPROVAL of Application No. 4953-3 because 1) there is reasonable probability that there is unappropriated water available for the applicant's proposed use, 2) that the proposed diversion can be developed without unlawful impairment of existing rights, 3) that the proposed use is a beneficial use and 4) in the public interest with the following qualification:

That the outlet structure be maintained at an elevation of 1845.2 feet msl.

The attached report is a part of this recommendation.



JOHN HATCH, Chief Engineer
May 26, 1983



Department of Water & Natural Resources

Joe Foss Building
523 East Capitol
Pierre, South Dakota 57501

WATER RIGHTS DIVISION
Phone (605) 773-3352

August 3, 1983

Department of Game, Fish & Parks
Anderson Building
Pierre, South Dakota 57501

Dear Sir:

Enclosed herewith is, Water License No. 4953-3. This is the final water right document completing your process of obtaining a water right. **The Water Permit is also enclosed.**

As long as you use the water beneficially, as stated in the Water License, the State Water Laws provide that you have a continuing right to use the water.

Very truly yours,

A handwritten signature in cursive script that reads "John Hatch".

JOHN HATCH, Chief Engineer
Water Rights Division

JH:

Enclosures

WATER LICENSE NO. 4953-3

12th April 83

(1) WHEREAS, On the 12th day of April, A. D. 1983, South Dakota Department of Game, Fish & Parks

made Water Right Application No. 4953-3 for a permit to use 315 Acre feet/annually of the waters of Punished Woman Lake, County of Codington, State of South Dakota, for Public Recreation

(2) WHEREAS, On the 26th day of July, A. D. 1983, Permit No. 4953-3, with a date of priority of April 12, 1983

was issued to said applicant for the diversion of said water, and provided for the completion of construction of the water supply system therein described on or before the day of A. D. 1983 and for the application to beneficial use of said water on or before the day of A. D. 1983

and:

(3) WHEREAS, It is hereby certified that the applicant has complied with the provisions of the laws of the State of South Dakota relating to the completion of the construction of the water supply system and is entitled to divert 315 acre feet annually of water for beneficial use and,

(4) WHEREAS, It is hereby certified that the applicant has complied with the provisions of the laws of the State of South Dakota relating to the application of water to beneficial use of the following extent, water to be used in place for public recreation

Multiple horizontal lines for additional text or signatures.

(5) NOW, THEREFORE, By the virtue of the authority vested in us by the laws of the State of South Dakota, We hereby grant and confirm to South Dakota Department of Game, Fish & Parks

of Anderson Bldg, Pierre, SD 57501

the holder _____ and owner _____ of said permit No. 4953-3 a water right, dating from April 12, 1983

to use of 315 acre feet annually ~~cubic feet per second~~ of the waters

of Punished Woman Lake

in the County of Codington and State of South Dakota, or so much thereof as may be necessary for the

purposes hereinbelow mentioned, to be diverted at the NE $\frac{1}{4}$ SW $\frac{1}{4}$ Section 14, T119N, R51W

and ~~conducted to and upon~~ stored in place

for the purpose of public recreation

Subject to any limitations listed in Water Right Permit No. 4953-3 and subject to the laws of the State of South Dakota.

WITNESS, My hand and seal of our office at Pierre, South Dakota
this 2nd day of August A. D.
Nineteen Hundred and Eighty-Three

WATER MANAGEMENT BOARD

By: John Hatch
Chief Engineer, Executive Officer JOHN HATCH

Request for Declaratory Judgment to change HWM at Punished Woman's Lake, South State, S.D. 57063

1. Authority to request: Punished Woman's Lake Association, Inc.
2. Authorized Agent: Barbara J. Rude, Pres.
Punished Woman's Lake Assn.
3. Requested Action: Lower HWM on Punished
4. Reason for Requested Action: Woman's Lake as established on July 19, 1983 to the level prior to that meeting. The lake level was illegally changed in 1981. In 1983 when the HWM was set at the existing level it was the consensus of many that the bulk of the erosion had occurred. To date, this has been found to be untrue. Severe erosion continues and many 15-year-old evergreens planted by the Dept. of Game, Fish, & Parks are in immediate risk of falling into the lake. Property owners continue to experience the loss of their property as it erodes away into the lake. The PWLA is in the process of a lake restoration study prior to a lake restoration project. We are the governing body



of a 165 member association.
Enclosed please find two
signed sheets with local
residents' signatures who
agree with the lowered HWM.
We gathered only area signa-
tures but could obtain
most of our membership if
this would be necessary.
It is our feeling that the
rate of erosion seems to
be escalating as the water
insidiously undermines
shoreline.

5. Signatures: Barbara J. Rude
Pres., PWA

We, hereby, formally request a
hearing time at the next meeting
of the Board of Water Management
and it is our understanding that
this meeting is to be held on
July 27 & 28 at a place yet
to be determined.

Sincerely,

Barbara J. Rude

Box 40 Rt. 1
Stockholm, S.D. 57264
605-676-2513

Sign Below

Anyone wishing to see the 8" addition removed from the lake dam is requested to sign this petition. Thank you.

1. Lynn Hansen
2. Dan Maguire
3. B.G. Schaefer
4. Wayne Heuer
5. Duane Ober
6. ~~John Smith~~
7. Kay Lewis
8. ~~Ken Anderson~~
9. Hilda Dreving
10. George Kouskup
11. Charles Kott
12. ~~Orville Anderson~~
13. Roger Amelahl
14. Robert Weete
15. ~~John Schumler~~
16. ~~Wing Kirkberg~~
17. Judy Gapp
18. Donna Arten
19. James Artera
20. Orlyn Gapp
21. Wayne Gapp
22. Shelly Gapp
23. Tammy Spencer
24. Gary Spencer
25. ~~John Smith~~
26. ~~John Smith~~
27. ~~John Smith~~
28. Corrine Arnold
- 29.
- 30.
- 31.
- 32.



Sign Below

Anyone wishing to see the 8" addition removed from the lake dam is requested to sign this petition.
Thank you.

1. Susan Monneus
2. Carl Monneus
3. Barbara Rude
4. Dalton Rupp
5. Dennis Schukley
6. Bill Mather
7. Michael Hemick
8. David O. Perry
9. Bill O. Perry
10. Bob Elger
11. Kevin Elmore
12. Curtis Lindall
13. ~~XXXXXXXXXXXX~~
14. Sherry Elmore
15. Knute Erickson
- 16.
- 17.
- 18.
- 19.
- 20.
- 21.
- 22.
- 23.
- 24.
- 25.
- 26.
- 27.
- 28.
- 29.
- 30.
- 31.
- 32.



Office Of

PHONE 605-886-2881

DIRECTOR OF EQUALIZATION
CODINGTON COUNTY

WATERTOWN, SOUTH DAKOTA 57201

August 19, 1988


David Brown
Department of Water and Natural Rights Division
4 th. Floor, Foss Building
Pierre, SD 57501

Dear Mr. Brown;

Enclosed is the list of property owners with their addresses and legal descriptions around Punished Women's Lake. I also included a map of Leola Township with reference numbers, a map of South Shore and a plat map of Outlot 5 in Government Lot 9

If you have any questions please give me a call at 886-2881.

Sincerely,



Bonnie J. Oletzke
Deputy
Director of Equalization

Leola Township



map ref. #'s

14-3	Department of Game, Fish & Parks Pierre, SD 57501	Govt. Lot 8 Less Road 14-119-51 21.30 Acres	Small point between Punished Woman and Round Lake
14-5	Department of Game, Fish & Parks Pierre, SD 57501	NE $\frac{1}{4}$ NW $\frac{1}{4}$ & W $\frac{1}{2}$ NW $\frac{1}{4}$ Less Hy & RR R/O/W 14-119-51 113.96 Acres	
15-1	Department of Game, Fish & Parks Pierre, SD 57501	N $\frac{1}{2}$ N $\frac{1}{2}$ & Govt. Lots 1-2-3-4 15-119-51 258.70 Acres	
16-1	Department of Game Fish & Parks Pierre, SD 57501	Govt. Lot 4 16-119-51 14.70 Acres	
16-2	Dale E. & Shirley R. Drake R. 1 South Shore, SD 57263	NE $\frac{1}{4}$ NE $\frac{1}{4}$ & Govt. Lot 7 16-119-51 60.40 Acres	
16-4	Wilma J. Zemlicka R5 Box 46 Watertown, SD 57201	Govt. Lots 1-2-3 Less Lot H-2 16-119-51 104.08 Acres	
16-5	Falk Farms, Inc. R1 Box 59 South Shore, SD 57263	NW $\frac{1}{4}$ NE $\frac{1}{4}$ & N $\frac{1}{2}$ NW $\frac{1}{4}$ & SW $\frac{1}{4}$ NW $\frac{1}{4}$ & Govt. Lots 5-6 16-119-51 207.40 Acres	

Town of South Shore

Vernon D. Meyer, et al P.O. Box 686 South Shore, SD 57263	Lot 1 of CL 5 of Govt. Lot 9 Auditors Plat 14-119-51
T. Lee Hansen, et al South Shore, SD 57263	Lot 2 of CL 5 of Govt. Lot 9 Auditors Plat 14-119-51
Raymond & Alma Amdahl South Shore, SD 57263	Lot 3 of CL 5 of Govt. Lot 9 Auditors Plat 14-119-51
Alvin & Edith Redlin South Shore, SD 57263	Lot 4 of CL 5 of Govt. Lot 9 Auditors Plat 14-119-51
T. Lee & Virginia Hansen South Shore, SD 57263	Lots 5-6 of CL 5 of Govt. Lot 9 Auditors Plat 14-119-51
Keith W. Marquardt, et ux 1626 Pawnee Pt. Beaver Lake Platts Mouth, NE 68048	CL 12 of Govt. Lot 6 Auditors Plat 2.18 Acres 15-119-51
Keith W. Marquardt, et ux 1626 Pawnee Pt. Beaver Lake Platts Mouth, NE 68048	E 630' of Govt. Lot 7 Auditors Plat 5.00 Acres 15-119-51
Department of Game, Fish & Parks Pierre, SD 57501	Govt. Lot 7 Less E 630' & Govt. Lot 8 15.00 Acres 15-119-51

South Shore continued

Jerry Scriber
P.O. Box 657
South Shore, SD 57263

Lots 1-2-3
Blk 10
Original Town

Harold E. Scriber
P.O. Box 681
South Shore, SD 57263

Lots 4-5-6
Blk. 10
Original Town

Court Ramsey Located between Blocks 10-11, we have no record of owner.

Harold E. & Neil H. Scriber
P.O. Box 681
South Shore, SD 57263

Lots 1-2-3
Blk. 11
Original Town

Harold E. & Neil H. Scriber
P.O. Box 681
South Shore, SD 57263

Lots 4-5-6
Blk. 11
Original Town

There is no owner on record for Court Riggs located between blocks 11-12.

Roger L. Anderson, et al
Stockholm, SD 57264

Lots 1-2-3-4
Blk 12.
Original Town

Clarence W. Ries, et al
P.O. Box 34
South Shore, SD 57263

Lots 5-6-7-8
Blk. 12
Original Town

Donald W. Ries
Box 84
Stockholm, SD 57264

Court Maude, between
Blocks 12-13
Original Town

Steven Wartenbee
South Shore, SD 57263

Lots 1-2-3-4
Blk. 13
Original Town

Richard C. Schaack, et al
R1 Box 185
Genoa, WI 54632

Lots 5-6-7-8
Blk. 13
Original Town

Milton J. Allison, et al
1434 Linden Dr.
Ames, IA 50010

Lots 1-2-3-4-5
Blk 4
Berrys Add.

Morris G. & Inez C. Mendenhall
R. 2 Box 485
Rosholt, SD 57260

Lots 6-7-8-9
Blk 4
Berrys Add.

Lucille P. Rude & Arthur Meyer, et ux
P.O. Box 65
South Shore, SD 57263

Lots 10-11-12-13-14
Blk 4
Berrys Add.

Town of South Shore
Artis Lundahl, Town President
P.O. Box 57
South Shore, SD 57263

Lot 15 (Park)
Blk 4
Berrys Add.

No owner on record for Court Blanche lying between Blk 4 Berrys Add & Blk. 16 Orig Town

Robert & Marles Strutz, et al
403 W. 11
Wilmar, MN 56201

E 125' of Blk 16
Original Town

South Shore Continued

Keith W. Marquardt, et ux
1626 Pawnee Pt. Beaver Lake
Platts Mouth, NE 68048

W 75' of Blk 16 & All of
Blks. 17-18
Original Town

No owner on record for Park Place located between blocks 16-17.

I am assuming that Court Ramsey, Court Riggs, Court Blanche and
Park Place are public Accesses.

SOUTH DAKOTA
Department of
Water & Natural Resources

Joe Foss Building
523 East Capitol
Pierre, South Dakota 57501-3181

August 31, 1988

**NOTE: TO BE SURE OF PUBLICATION ON
THE CORRECT DATES, CONTACT
THE NEWSPAPERS RIGHT AWAY.**

Barbara J Rude, President
Punished Woman Lake Association, Inc.
Box 40, Rt 1
Stockholm SD 57264

Dear Ms. Rude:

A notice of your petition for a Declaratory Ruling has been sent to the Publishers of the Watertown Public Opinion printed at Watertown SD and the South Shore Gazette printed at South Shore SD. For your information a copy of the notice is enclosed. Please review the notice prior to publication and notify this office, if you have any corrections or questions.


Be sure to contact the above newspapers to authorize publication of your Notice and to arrange for payment. Early contact with the papers can eliminate delays. The publishers have been instructed to publish your notice once each week for two consecutive weeks with the last publication to occur twenty days before the board meeting. We must receive Proof of Publication before the request can be considered by the Water Management Board.

Sincerely,



Ron Duvall
Natural Resources Engineer
605 773-3352

enclosures





Department of Water & Natural Resources

Joe Foss Building
523 East Capitol
Pierre, South Dakota 57501-3181

August 31, 1988

South Shore Gazette
Box 96
South Shore SD 57263

Dear Sir:

Enclosed is a Notice of Hearing to be published twice. Please publish the first notice on or before September 8, 1988 with the second publication 7 days later.

The PETITIONER MUST VERIFY TO YOU THAT THE NOTICE IS TO BE PUBLISHED, before you make the first publication. Please BILL the PETITIONER for the cost of publication. The PETITIONER is Barbara J. Rude, President, Punished Woman Lake Association, Inc., Rt 1, Box 40, Stockholm SD 57264.

A copy of BOTH publications must be SENT to the WATER RIGHTS DIVISION. IMMEDIATELY return the FIRST publication with the FIRST Transmittal form on the bottom of this page. The first copy is needed to check the publication for errors so any corrections can be made in the second publication. Publication errors can invalidate the public notice and cause the petitioner costly delays.

Please be sure the SECOND publication is returned IMMEDIATELY with the enclosed Proof of Publication form. DO NOT WAIT until the end of the month or the billing cycle. The Notice cannot be considered by the Water Management Board until proof of publication has been received.

Sincerely,

Ron Duvall
Natural Resources Engineer
605 773-3352

enclosures

CUT HERE

FIRST TRANSMITTAL NOTICE
No. _____


TO: Water Rights Division
Joe Foss Building
Pierre SD 57501-3181

Date _____

We are in receipt of your letter of _____ with a Notice of Hearing which was first published in our issue of _____. ENCLOSED IS A COPY OF THIS FIRST PUBLICATION.

Name _____

Newspaper _____





Department of Water & Natural Resources

Joe Foss Building
523 East Capitol
Pierre, South Dakota 57501-3181

August 31, 1988

Watertown Public Opinion
PO Box 10
Watertown SD 57201

Dear Sir:

Enclosed is a Notice of Hearing to be published twice. Please publish the first notice on or before September 8, 1988 with the second publication 7 days later.

The PETITIONER MUST VERIFY TO YOU THAT THE NOTICE IS TO BE PUBLISHED, before you make the first publication. Please BILL the PETITIONER for the cost of publication. The PETITIONER is Barbara J. Rude, President, Punished Woman Lake Association, Inc., Rt 1, Box 40, Stockholm SD 57264.

A copy of BOTH publications must be SENT to the WATER RIGHTS DIVISION. IMMEDIATELY return the FIRST publication with the FIRST Transmittal form on the bottom of this page. The first copy is needed to check the publication for errors so any corrections can be made in the second publication. Publication errors can invalidate the public notice and cause the petitioner costly delays.

Please be sure the SECOND publication is returned IMMEDIATELY with the enclosed Proof of Publication form. DO NOT WAIT until the end of the month or the billing cycle. The Notice cannot be considered by the Water Management Board until proof of publication has been received.

Sincerely,

Ron Duvall
Natural Resources Engineer
605 773-3352

enclosures

CUT HERE


FIRST TRANSMITTAL NOTICE
No. _____

TO: Water Rights Division
Joe Foss Building
Pierre SD 57501-3181

Date _____
We are in receipt of your letter of _____ with a Notice of Hearing which was first published in our issue of _____. ENCLOSED IS A COPY OF THIS FIRST PUBLICATION.

Name _____

Newspaper _____






Department of Water & Natural Resources

Joe Foss Building
523 East Capitol
Pierre, South Dakota 57501-3181

September 7, 1988

NOTICE

TO: Persons Interested in the Request for a Declaratory Ruling Regarding the Ordinary High Water Mark and Outlet Elevation on Punished Woman Lake

FROM: John Hatch, Chief Engineer
Water Rights Division
605 773-3352 

SUBJECT: Punished Woman Lake

Enclosed is a Notice of Hearing on the Request for a Declaratory Ruling Regarding the Ordinary High Water Mark and Outlet Elevation on Punished Woman Lake. The hearing will be held on October 5, 1988 at 1:30 pm, in Room 216, Joe Foss Building, 523 E Capitol, Pierre SD.

Please contact us if you have any questions.

enclosure

NOTICE OF HEARING ON REQUEST FOR A DECLARATORY RULING REGARDING
THE ORDINARY HIGH WATER MARK AND OUTLET ELEVATION ON
PUNISHED WOMAN LAKE

Notice is given that Barbara J. Rude, President of the Punished Woman Lake Association, Inc., has petitioned the Water Management Board to reconsider the ordinary high water mark (OHWM) and outlet elevation which was established for Punished Woman Lake. The elevation of the outlet structure was increased by 8 inches from 1844.2 feet mean sea level (msl) to 1845.2 feet msl in 1971 during repair work to the outlet structure. The Water Management Board approved Water Permit No. 4953-3, Dept. of Game, Fish and Parks, on July 19, 1983 for storage of an additional 315 acre-feet of water annually in Punished Woman Lake. Permit No. 4953-3 was approved with the qualification that the outlet elevation be maintained at 1845.2 feet msl. The Board then established the OHWM for Punished Woman Lake at 1845.7 feet msl and set the outlet elevation at 1845.2 feet msl at the July 19, 1983 Board meeting. If the Board decides to lower the OHWM and outlet elevation, then Permit No. 4953-3 may need to be amended or cancelled due to the qualification that requires the outlet elevation to be maintained at 1845.2 feet msl.

The petition for a declaratory ruling requests that the Water Management Board consider lowering the established OHWM and outlet elevation to an elevation representative of the lake prior to the 8 inch increase to the outlet elevation in 1971. The request is based on the continuing severe erosion to the lake shoreline resulting in the loss of property and potential loss of trees around the lake. The Punished Woman Lake Association is also in the process of completing a lake restoration study in preparation for a lake restoration project.

This petition for a declaratory ruling is made pursuant to Water Management Board General Rules, Sections 74:02:01:46 thru 74:02:01:49. The Water Management Board has legal authority and jurisdiction to consider this petition and to consider cancelling or amending Permit No. 4953-3 pursuant to SDCL 46-1-14, 46-2-3.1, 46-2-5, 46-2-9, 46-2-11, 46-2-17, 46-2A-12, 46-5-30.4, 46-5-36, 46-5-37, 46-5-37.1, 43-17-1, 43-17-20 thru 43-17-30 and General Rules, Sections 74:02:01:36 thru 74:02:01:41 and 74:02:01:50. The Board will consider this petition for a declaratory ruling and may consider cancelling or amending Permit No. 4953-3 at a public hearing to be held on October 5, 1988 at 1:30 pm, in Room 216, Joe Foss Building, 523 E Capitol, Pierre SD.

After all evidence is taken at the public hearing, the Board may issue a decision to: 1) cancel or amend Permit No. 4953-3, 2) lower the ordinary high water mark and lower the outlet elevation of the outlet structure or 3) take no action or do some combination of the above. All interested persons may appear and be heard at the public hearing. Any person that may be affected by a Board decision, desires to present evidence or cross-examine witnesses according to SDCL Chapter 1-26 may notify the Board in writing (see address below for Water Rights Division) or orally at the hearing. The time of the hearing will be automatically delayed for at least twenty days upon written request to the Chief Engineer by any interested person. The request for a delay must be received by September 23, 1988. The Chief Engineer's address is "Water Rights Division, DWRN, Joe Foss Building, 523 E Capitol, Pierre SD 57501 (605 773-3352)".

The hearing is an adversary proceeding and any person has the right to be present at the hearing and to be represented by a lawyer. These and other due process rights will be forfeited, if not exercised at the hearing. Any decision rendered by the Board may be appealed to the Circuit Court and to the State Supreme Court as provided by law. Contact the Water Rights Division for a copy of the petition submitted by Barbara J. Rude, for a copy of a report on prior Board decisions regarding Punished Woman Lake or to assure access to hearing by the handicapped.

PROOF OF PUBLICATION

STATE OF SOUTH DAKOTA)
County Codington) ss.

I, Sherry Elmore
certify that the attached printed Notice was taken
from the South Shore Gazette

A newspaper which during the whole time of publication of
said notice herein after stated, has been and is printed and
published in the South Shore Gazette
of South Shore

County of Codington and State of South Dakota;
that the said notice was published in said newspaper on the
following two dates:

Sept. 8, 1988
Sept. 15, 1988

Sherry Elmore
(Signature)

Publisher
(Title)

Sept 21 1988
(Date Signed)



Cost of Printing: \$60.76

LAKE RULING

NOTICE OF HEARING ON REQUEST FOR A DECLARATORY RULING REGARDING THE ORDINARY HIGH WATER MARK AND OUTLET ELEVATION ON PUNISHED WOMAN LAKE

Notice is given that Barbara J. Rude, President of the Punished Woman Lake Association, Inc., has petitioned the Water Management Board to reconsider the ordinary high water mark (OHWM) and outlet elevation which was established for Punished Woman Lake. The elevation of the outlet structure was increased by 8 inches from 1844.2 feet mean sea level (msl) to 1845.2 feet msl in 1971 during repair work to the outlet structure. The Water Management Board approved Water Permit No. 4953-3, Dept. of Game, Fish and Parks, on July 19, 1983 for a range of an additional 315 acre-feet of water annually in Punished Woman Lake. Permit No. 4953-3 was approved with the qualification that the outlet elevation be maintained at 1845.2 feet msl.

The Board then established the OHWM for Punished Woman Lake at 1845.7 feet msl and set the outlet elevation at 1845.2 feet msl at the July 19, 1983 Board meeting. If the Board decides to lower the OHWM and outlet elevation, then Permit No. 4953-3 may need to be amended or cancelled due to the qualification that requires the outlet elevation to be maintained at 1845.2 feet msl.

The petition for a declaratory ruling requests that the Water Management Board consider lowering the established OHWM and outlet elevation to an elevation representative of the lake prior to the 8 inch increase to the outlet elevation in 1971.

The request is based on the continuing severe erosion to the lake shoreline resulting in the loss of property and potential loss of trees around the lake. The Punished Woman Lake Association is also in the process of completing a lake restoration study in preparation for a lake restoration project.

This petition for a declaratory ruling is made pursuant to Water Management Board General Rules, Sections 74:02:01:46 thru 74:02:01:49. The Water Management Board has legal authority and jurisdiction to consider this petition and to consider cancelling or amending Permit No. 4953-3 pursuant to SDCL 46-1-14, 46-2-3.1, 46-2-5, 46-2-9, 46-2-11, 46-2-17, 46-2A-12, 46-5-30.4, 46-5-36, 46-5-37, 46-5-37.1, 43-17-1, 43-17-20 thru 43-17-30 and General Rules, Sections 74:02:01:36 thru 74:02:01:41 and 74:02:01:50.

The Board will consider this petition for a declaratory ruling and may consider cancelling or amending Permit No. 4953-3 at a public hearing to be held on October 5, 1988 at 1:30 p.m., in Room 216, Joe Foss Building, 523 E. Capitol, Pierre, SD.

After all evidence is taken at the public hearing, the Board may issue a decision to: 1) Cancel or amend Permit No. 4953-3; 2) Lower the ordinary high water mark and lower the outlet elevation of the outlet structure or; 3) Take no action or do some combination of the

above. All interested persons appear and be heard at the hearing. Any person that is affected by a Board decision, desires to present evidence or cross-examine witnesses according to SDCL Chapter 46 may notify the Board in writing (see address below for Water Rights Division) or orally at the hearing.

The time of the hearing will be automatically delayed for at least twenty days upon written request to the Chief Engineer by any interested person. The request for a delay must be received by September 23, 1988. The Chief Engineer's address is "Water Rights Division, DWNR, Joe Foss Building, 523 E. Capitol, Pierre, SD 57501 (605-773-3352)".

The hearing is an adversary proceeding and any person has the right to be present at the hearing and to be represented by a lawyer. These and other due process rights will be forfeited, if not exercised at the hearing. Any decision rendered by the Board may be appealed to the Circuit Court and to the State Supreme Court as provided by law. Contact the Water Rights Division for a copy of the petition submitted by Barbara J. Rude, for a copy of a report on prior Board decisions regarding Punished Woman Lake or to assure access to the lake by the handicapped.

Sept. 8, 15, 1988



Department of Water & Natural Resources

Joe Foss Building
523 East Capitol
Pierre, South Dakota 57501-3181

October 12, 1988

NOTICE

TO: Barbara J Rude, President of Punished Woman Lake Assoc.
Box 40, Route 1
Stockholm SD 57264
and Interested Persons

FROM: John Hatch, Chief Engineer *John Hatch*
Water Rights Division *by Edwin D. Brown*
605 773-3352

SUBJECT: Punished Woman Lake Ordinary High Water Mark, Outlet
Elevation and Cancellation of Water Permit No. 4953-3

On October 5 and 6, 1988, the Water Management Board reset the Ordinary High Water Mark on Punished Woman Lake from 1845.7 feet msl to 1845.0 feet msl. The Board also reset the outlet elevation from 1845.2 feet msl to 1844.5 feet msl and directed that the Department of Game, Fish and Parks supervise removal of the 8 inch cap from the outlet structure. Permit No. 4953-3 to store additional water in the lake due to the 8 inch cap on the outlet structure was cancelled by the Board.

cc: Ron Koth, Department of Game, Fish and Parks
Larry Donovan, Assistant Attorney General



Punished Women Lake

Record#	NAME	ADDRESS	CITY
1	Richard Beringson, Secretary	Dept. Game, Fish & Parks	Anderson Building
2	Dale E & Shirley R. Drake	R 1	South Shore SD 57263
3	Wilma J. Zemlicka	R 5, Box 46	Watertown SD 57201
4	Falk Farms, Inc.	R 1, Box 59	South Shore SD 57263
5	Vernon D Meyer, et al	PO Box 686	South Shore SD 57263
6	T Lee & Virginia Hansen, et al	South Shore SD 57263	
7	Raymond & Alma Amdahl	South Shore SD 57263	
8	Alvin & Alma Amdahl	South Shore SD 57263	
9	Keith W. Marquardt, et ux	1626 Pawnee Pt. Beaver Lake	Platts Mouth NE 68048
10	Jerry Scriver	PO Box 657	South Shore SD 57263
11	Harold E & Neil H Scriver	PO Box 681	South Shore SD 57263
12	Roger L Anderson, et al	Stockholm SD 57264	
13	Clarence W. Ries, et ux	PO Box 34	South Shore SD 57263
14	Donald W. Ries	Box 84	Stockholm SD 57264
15	Steven Wartenbee	South Shore SD 57263	
16	Richard C Schaack, et al	R 1, Box 185	Genoa WI 54632
17	Milton J Allison, et al	1434 Linden Dr.	Ames IA 50010
18	Morris & Inez Mendenhall	RR 2, Box 485	Rosholt SD 57260
19	Lucille P Rude c/o Arthur Meyer	PO Box 65	South Shore SD 57263
20	Robert & Marles Strutz, etal	403 W 11	Wilmar MN 56201
21	Curtis Lindahl, Town President	PO Box 57	South Shore SD 57263
22	Ron Koth	Dept. Game, Fish & Parks	Anderson Building
23			

Punished Woman Lake

Record#	NAME	ADDRESS	CITY
1	Richard Beringson, Secretary	Dept. Game, Fish & Parks	Anderson Building
2	Dale E & Shirley R. Drake	R 1	South Shore SD 57263
3	Wilma J. Zemlicka	R 5, Box 46	Watertown SD 57201
4	Falk Farms, Inc.	R 1, Box 59	South Shore SD 57263
5	Vernon D Meyer, et al	PO Box 686	South Shore SD 57263
6	T Lee & Virginia Hansen, et al	South Shore SD 57263	
7	Raymond & Alma Amdahl	South Shore SD 57263	
8	Alvin & Alma Amdahl	South Shore SD 57263	
9	Keith W. Marquardt, et ux	1626 Pawnee Pt. Beaver Lake	Platts Mouth NE 68048
10	Jerry Scriver	PO Box 657	South Shore SD 57263
11	Harold E & Neil H Scriver	PO Box 681	South Shore SD 57263
12	Roger L Anderson, et al	Stockholm SD 57264	
13	Clarence W. Ries, et ux	PO Box 34	South Shore SD 57263
14	Donald W. Ries	Box 84	Stockholm SD 57264
15	Steven Wartenbee	South Shore SD 57263	
16	Richard C Schaack, et al	R 1, Box 185	Genoa WI 54632
17	Milton J Allison, et al	1434 Linden Dr.	Ames IA 50010
18	Morris & Inez Mendenhall	RR 2, Box 485	Rosholt SD 57260
19	Lucille P Rude c/o Arthur Meyer	PO Box 65	South Shore SD 57263
20	Robert & Marles Strutz, et al	403 W 11	Wilmar MN 56201
21	Curtis Lindahl, Town President	PO Box 57	South Shore SD 57263
22	Ron Koth	Dept. Game, Fish & Parks	Anderson Building
23			

Water Rights Division - DENR

File Documentation

Name of Person: SD Dept of Game Fish and Parks File No. 4953-3, 882-3 & Punished Woman Lake OHWM File

Address: Foss Bldg, Pierre, SD County: Codington

Date: 8/27/1996 Telephone: #

RE: Status of OHWM and outlet elevation for Punished Woman Lake

Comments: On August 14, 1996, I made a field investigation of Vested Water Right Claim No. 882-3 for water in Punished Woman Lake and Water Permit No. 4953-3 to increase the outlet elevation by 0.7 feet. The Water Management Board at the July 19, 1983 hearing formally set the OHWM at 1845.7 fmsl and outlet elevation at 1845.2 fmsl for Punished Woman Lake. At that hearing the Water Management Board recognized that the outlet structure had been modified in 1971 such that the outlet was raised by 0.7 feet which also raised the OHWM by the same amount. SD GF&P had applied for Permit No. 4953-3 on April 12, 1983 which was also granted July 19, 1983 by the Water Management Board at the same time the OHWM and outlet elevations were set. In 1988 Barbara J. Rude petitioned the Water Management Board to reconsider the OHWM and outlet elevation for Punished Woman Lake. The Water Management Board ruled that the OHWM be lowered to 1845.0 fmsl, the outlet elevation be lowered to 1844.5 fmsl, and Permit No. 4953-3 be canceled.

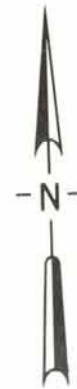
At the time of my inspection, the file for Permit No. 4953-3 had not been updated to reflect that the Water Management Board had taken formal action to cancel the permit in 1988. SD GF&P has since 1988 removed the 0.7 foot extension to the outlet (see attached photographs).

The following actions should be taken: Vested Water Right Claim No. 882-3 should be validated for sufficient water annually to maintain the water level at an outlet elevation of 1844.5 feet mean sea level. The file for Permit No. 4953-3 should be updated to reflect that the Water Management Board took formal action to cancel it in 1988.

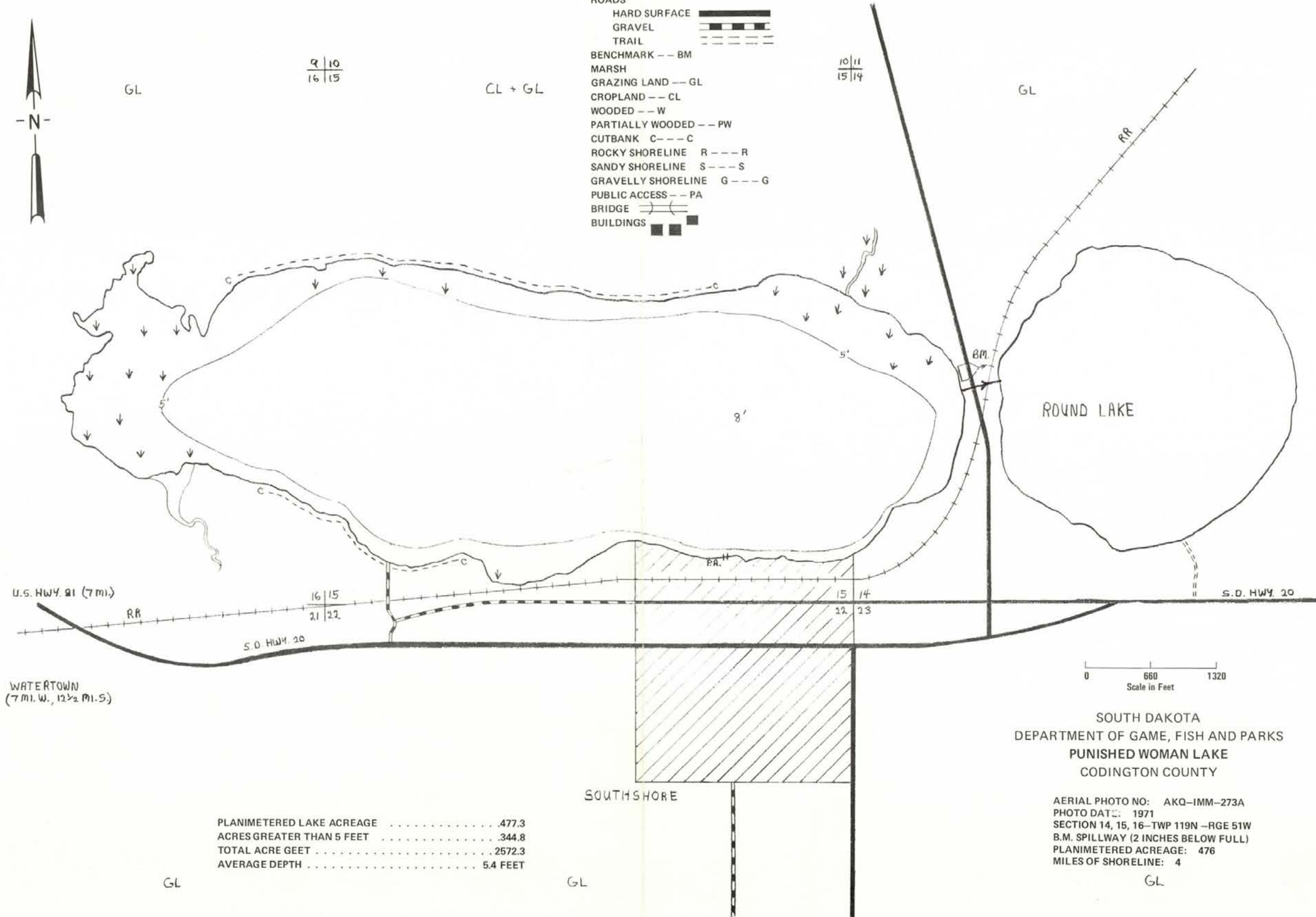


**Mark D Rath
Natural Resources Engineer**





- SYMBOLS
- SHORELINE
 - DEPTH CONTOUR
 - ROADS
 - HARD SURFACE
 - GRAVEL
 - TRAIL
 - BENCHMARK -- BM
 - MARSH
 - GRAZING LAND -- GL
 - CROPLAND -- CL
 - WOODED -- W
 - PARTIALLY WOODED -- PW
 - CUTBANK C---C
 - ROCKY SHORELINE R---R
 - SANDY SHORELINE S---S
 - GRAVELLY SHORELINE G---G
 - PUBLIC ACCESS -- PA
 - BRIDGE
 - BUILDINGS



U.S. HWY. 21 (7 mi.)
 WATERTOWN
 (7 mi. W., 12 1/2 mi. S.)

PLANIMETERED LAKE ACREAGE 477.3
 ACRES GREATER THAN 5 FEET 344.8
 TOTAL ACRE GEET 2572.3
 AVERAGE DEPTH 5.4 FEET



SOUTH DAKOTA
 DEPARTMENT OF GAME, FISH AND PARKS
 PUNISHED WOMAN LAKE
 CODINGTON COUNTY

AERIAL PHOTO NO: AKQ-IMM-273A
 PHOTO DATE: 1971
 SECTION 14, 15, 16-TWP 119N -RGE 51W
 B.M. SPILLWAY (2 INCHES BELOW FULL)
 PLANIMETERED ACREAGE: 476
 MILES OF SHORELINE: 4

Map/App # 4953-3