

Considered: _____

WATER PERMIT NO. 2034-2

MAP No. same

Name of Applicant Jef Wilsey, Frank Wilsey, Esther Merrill

Post Office Address Star Route 1, Box C 29, Creighton, SD 57729

Amount of Water Claimed 0.64 cfs Total Acres 45

Source of Water Supply Cheyenne River

Water to be used for irrigation County Pennington

About 33 miles N of Quinn

PROOF OF PUBLICATION: Received _____ Not Received _____

APPLICATION: Approved _____ Subject to _____

F.F. & C.L. Adopted _____ Not Approved _____ Deferred _____

PRIORITY Date Received Aug 12, 1987 Fee \$150⁰⁰ Remarks _____

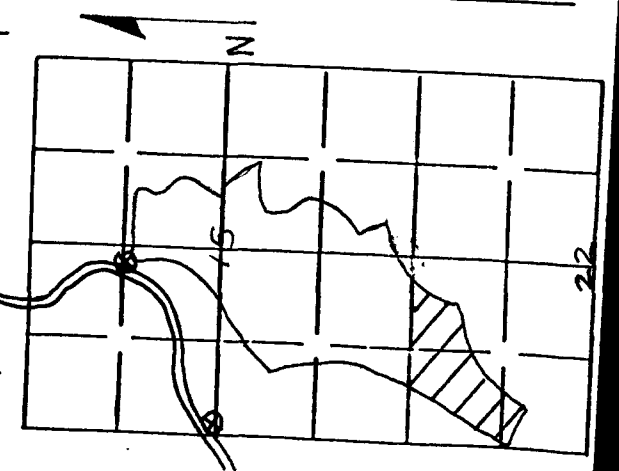
Corrected Application Received _____ Period of Annual Use Apr 1 - Oct 31

WATER QUALITY APPROVAL RECEIVED Sept. 16, 1987 ^{Waiver} APPROVED/CONDITIONAL (Circle one)

WI-1 Description same as Application YES NO _____ REMARKS _____

Diversion Point Cheyenne R: S 1/2 NW 1/4 section 15 - T6N-R17E

Land to be Irrigated NW 1/4 NW 1/4 (26 ac), NE 1/4 NW 1/4 (16 ac), SW 1/4 NW 1/4 (3 ac) section 22 - T6N - R17E



Well Log: Driller NA Licensed YES _____ NO _____

Depth of Well _____ REMARKS _____

Type of Map aerial photo PREPARED BY Leroy Merbaugh Reviewed and the Number


assigned on September 17, 1987 By Ron Durrall

FORM 2: Application for irrigation (type or print) in South Dakota

Mail to: Water Rights Div. DWNR, Foss Bldg. Pierre, SD 57501 (605) 773-3359

(See instructions)

No. 2034-2 Hydrologic Unit 10120112 Basin Lower Cheyenne River Newspaper Pennington Co Courant, Box 435 (Thurs) Wall, SD



Application For Soil/Water Compatibility Permit and Permit To Appropriately Use Water

Type of Application: [X] New [] Vested Right [] Amend Permit No. [] Change Acreage [] Change diversion point(s) [] Add diversion point(s) [X] Add Acreage [] Increase diversion rate [] Other

- 1. Name of Applicant Jef Wilsey, Frank Wilsey, Esther Merrill Phone No. 457-2431
Post Office Address Star Route 1, Box C 29, Creighton, South Dakota State 57729
2. Amount of water claimed (c.f.s) 0.64 Total acres irrigated 45
3. Source of Water supply Cheyenne River
4. Location of point of diversion Between points 100 feet east of W 1/4 Corner Section 15 -and 1320 feet north and 2300 feet east of W 1/4 Corner Section 15 - T6N-R17 E
5. Counties where water will be used Pennington
6. Annual period during which water is to be used April 1 - October 31
7. List below each forty acre subdivision, or lot, or fraction thereof and show number of acres to be irrigated in each.

Table with 2 columns: Land Description, No. Acres Irr. and another identical table.

Attach sheet if more space is needed

8. Type of Irrigation: Gravity: X Towline: Center Pivot: Gun: Other: gated pipe
9. Crops to be Irrigated: Alfalfa + Native Grasses

10. Give a description of proposed project. (Attach sheet if more space is needed)
Approximately 2500 feet of 10 inch main pipe with 2000 feet of 10 inch gated pipe to irrigate along with dikes and ditches above 45 acres along with 169 acres authorized by Water Permit No. 1201-2. Note: Applicable portions of Water Permit No. 1201-2 will be incorporated into this permit.

Attachments: Attach Form 2A if diversion from a well or dugout, or if storage of water, is proposed. Attach maps, soils information and any other technical information.

STATE OF SOUTH DAKOTA) County of Pennington)

I, Jef D. Wilsey, the applicant, certify that I have read this application and examined the attached maps, that the water sample, if needed, has been taken by the required procedures and has not been adulterated or tampered with and is truly representative of the water to be used, and that the matters stated in this application are true and correct.

Signed Jef D. Wilsey 17th day of August 1987
Subscribed and sworn to before me this day of August 1987
Notary Public

IRRIGATION WATER PERMIT APPROVAL

The Water Management Board hereby approves Water Permit Application No. 2034-2

to irrigate 45 acres in the N¹/₂ NW¹/₄, SW¹/₄ NW¹/₄ section 22-T6N-R17E
(legal description of land)

From the Cheyenne River within the S¹/₂ NW¹/₄ section 15-T6N-R17E
for

(diversion point, source, depth of well, etc.)

Jeff & Frank Wilsey and Esther Merrill Star Route 1, Box C 29
(Applicant) (Street, RR or Box)

Creighton SD 57729 With the following qualifications.
(City) (State) (Zip Code)

- 1, Diversion of water under this Permit is contingent upon water supplies being first available to prior water rights downstream on the Cheyenne River. Flow records show that there are occasional years when the flows of the Cheyenne River are definitely and recognizably lower than usual during the months of July, August and September.
2. This permit is approved subject to the irrigation water use questionnaire being submitted each year.

Date of first receipt of application August 12, 1987.

Date Soil/Water Compatibility Permit received September 16, 1987.

Date of return to applicant for correction, amendments or changes required _____, 19____.

Date of receipt of corrected application _____, 19____. Approved December 2, 1987.

The Water Management Board approved this Water Permit No. 2034-2 authorizing the construction of the water use system and the placing of water to beneficial use as stated in the Application and as qualified in the Water Permit approval, subject, however, to the following limitations and conditions:

1. The date from which applicant may claim right is August 12, 1987.
2. One-fifth of the work is ~~to be completed on or before~~ _____, 19____.
3. The whole of said work is ~~to be completed on or before~~ _____, 19____.
4. The time limit for proof of beneficial use of water is _____, 19____.
5. The prior right of all persons who, by compliance with the laws of the State of South Dakota, have acquired a right to the use of water must not be unlawfully impaired by this appropriation.
6. The amount of the appropriation herein granted shall not exceed 0.64 cubic feet per second; neither shall it exceed 2 acre feet per acre per year or one-seventieth (1/70) of one cubic foot of water per second of time for each acre of land to which water is actually and beneficially applied for irrigation ~~on or before~~ _____, 19____. The water is to be used during the following described annual period: Apr 1 - Oct 31

WATER MANAGEMENT BOARD

By: John Hatch
Chief Engineer

Division of Water Rights
Dept. of Water and Natural Resources

FEB 9 1988

State of South Dakota

Water License No. 2034-2

(1) Jef Wilsey, Frank Wilsey and Esther Merrill
of Star Route 1, Box C29, Creighton, South Dakota 57729
made Application No. 2034-2, August 12, 1987 for a water permit to appropriate
0.64 cubic feet per second of water from the Cheyenne River
Pennington County, South Dakota for irrigation purposes.
Permit No. 2034-2, with a priority date of August 12, 1987
was approved December 2, 1987 and issued to applicant(s) for diversion of water with construction of the described
water supply system to be completed on or before and for the application to beneficial use of said
water on or before completed.

Water Permit No. 2034-2 authorizes irrigation of additional acres on Water Permit
No. 1201-2. The applicable portions of Water Permit No. 1201-2 have been incorporated
into this Water License No. 2034-2. Priority dates as they pertain to the land
irrigated are described in #3 of this License.

and

applicant

(2) It is certified that the application has complied with the provisions of South Dakota State Law relating to completion of
the construction of the water supply system and is entitled to divert 2.67 cubic feet per second of water
for beneficial use. The location of the diversion point(s) is between points (A) 100 feet East of the
W/4 Corner of Section 15 and (B) 1320 feet North and 2300 feet East of W/4 Corner
of Section 15, T6N, R17E.

and


(3) The applicant has complied with the provisions of South Dakota State Law relating to the application of water to beneficial use to ~~the following extent,~~ irrigate the following land in T6N, R17E

<u>Priority date: August 12, 1974</u>	<u>Priority date: August 12, 1987</u>
<u>Section 15 SE$\frac{1}{2}$NW$\frac{1}{4}$ 9 Acres</u>	<u>Section 22 NW$\frac{1}{2}$NW$\frac{1}{4}$ 26 Acres</u>
<u>SW$\frac{1}{2}$NE$\frac{1}{4}$ 24 Acres</u>	<u>NE$\frac{1}{2}$NW$\frac{1}{4}$ 16 Acres</u>
<u>NW$\frac{1}{4}$SW$\frac{1}{4}$ 7 Acres</u>	<u>SW$\frac{1}{2}$NW$\frac{1}{4}$ 3 Acres</u>
<u>NE$\frac{1}{2}$SW$\frac{1}{4}$ 37 Acres</u>	
<u>SW$\frac{1}{2}$SW$\frac{1}{4}$ 10 Acres</u>	
<u>SE$\frac{1}{2}$SW$\frac{1}{4}$ 40 Acres</u>	<u>TOTAL ACRES 214</u>
<u>NW$\frac{1}{2}$SE$\frac{1}{4}$ 27 Acres</u>	
<u>SW$\frac{1}{2}$SE$\frac{1}{4}$ 15 Acres</u>	

(4) Pursuant to §46-5-30.1 Jef Wilsey, Frank Wilsey and Esther Merrill
of Star Route 1, Box C 29, Creighton, South Dakota 57729

Incorporated
the holder(s) and/or owner(s) of Water Permit No. 2034-2 is issued a license to appropriate water, the right to use 2.67 cubic feet per second of water from the Cheyenne River with ~~priority date~~ of August 12, 1974 & August 12, 1987 from the location specified in (2) of this license. The water to be conducted to and upon lands specified in (3) of this license for the purpose of irrigation

This license is subject to any limitations or qualifications listed in Water Permit No. 2034-2 and subject to South Dakota State Law.



Chief Engineer, Water Rights Division
Department of Water and Natural Resources
JOHN HATCH
DEC 19 1988

Department of Agriculture
WI#1
5/87

SOIL/WATER COMPATIBILITY PERMIT
Division of Conservation

Office Use Only

[]

WR#

[]

OWNERS NAME: Jef Wilsey OWNERS ADDRESS: Star Rt 1, Box G29

Creighton, SD 57729

COUNTY LAND LOCATED IN: Pennington PHONE: 475-2431

LEGAL DESCRIPTION: Well Surface

1. LOCATION Between points 100' E of W. 15 & 1329' N and 2300' E of N1/4 15-T6N-R17E

Depth _____

Legal Description	Acres	Legal Description	Acres
<u>NW 1/4 NW 1/4 22-T6N-R17E</u>	<u>26</u>		
<u>NE 1/4 NW 1/4 22-T6N-R17E</u>	<u>16</u>		
<u>SW 1/4 NW 1/4 22-T6N-R17E</u>	<u>3</u>		

2. TYPE OF IRRIGATION: GRAVITY: XX TOWLINE: _____ CENTER PIVOT: _____ GUN: _____ OTHER: (Specify) _____

3. CROPS TO BE IRRIGATED: Alfalfa & Native Grass

WATER QUALITY:

4. WATER SAMPLE NUMBER: Cheyenne River 7. ADJUSTED (SAR): _____

5. SALINITY (EC X 10⁶): _____ 8. PERCENT SODIUM: _____

6. SODIUM (SAR): _____

Requirements:

N/A



____ APPROVED _____ REQUIREMENTS
 _____ DISAPPROVED
 WAIVER

Director, Division of Conservation

9-10-87
Date

Soil/water permits will be recorded by the Department of Agriculture, with the County Register of Deeds.

RECEIPT

Division of Water Rights

410964

South Dakota Department of Water and Natural Resources

Pierre, August 12, 1987

RECEIVED OF Jef D. Wilsey, Star Route 1, Box C 29, Creighton, SD 57729
the following amount in fees for services rendered as provided for by law:

Fee for Application for Permit No. _____ to Appropriate Water, to construct works and to put water to beneficial use _____	150	00
Fee for Application for Permit No. _____ to Appropriate Water for Future Use _____		
Fee to retain Future Use Permit No. _____ after period of seven years.		
Fee for Inspecting Constructed Works, confirming beneficial use and issuing Water License No. _____		
Fee for Filing Transfer Form _____		
Fee for Filing Extension Request _____		
Fee for Certified Copy of _____		
Fee for Print Copy of Map _____		
Fee for Certifying _____		
Fee for _____		
(Any Other Work Provided by Law)	Total	150 00

By John Hatch
Chief Engineer JOHN HATCH (ms)

150⁰⁰ 3/12
average

Conversation or File Documentation

NAME OF PERSON OR FILE: Jef Wilsey

ADDRESS: SR 1, Box C29, Creighton, SD 57729 COUNTY Pennington

DATE: July 31, 1986 TELEPHONE 457-2431

RE: extra or additional acreage on 1201-2

COMMENTS:

Spoke with Mr. Wilsey about transfer of permit to his name, Lucy Wilsey passed away and permit can now be listed in his name. The land was actually inherited by 3 people, but Mr. Wilsey stated it would be simpler to have the permit listed in his name only.

I spoke with him about the inspection LeRoy conducted in 1980 and of the extra or additional acreage being irrigated which would require a new permit. Mr. Wilsey stated that at the time LeRoy was there he did not realize the county road was different than what LeRoy's map showed. When LeRoy asked him if he irrigated clear to the county road, he said yes, but did not notice LeRoy had an old map. Mr. Wilsey stated he would like to add some lands, but thought he should wait until this permit was licensed. I indicated to him that the license was being held up due to the discrepancies found during the inspection. I told him we would have someone stop out and help him fill out an application or if we didn't get to it this summer, he stated he may be able to get to Pierre this fall to take care of it.

File in Permit or other file as necessary. Use to document conversations and what the other party was told; why action or decision was made.

NAME: Lenny McMath

Report on Application No. 2034-2
 Jef and Frank Wilsey and Esther Merrill
 September 28, 1987

Application No. 2034-2 proposes to appropriate 0.64 cfs from the Cheyenne River with diversion in the S1/2NW1/4 of section 15, T6N, R17E to irrigate 45 acres. Readvertisement of Permit No. 1201-2 is also required to correct errors in the original notice of hearing published on August 22 and 29, 1974 in the Pennington County Courant.

Discussion

This application is the result of an inspection conducted by Leroy Mernaugh, Staff Engineer. Mr. Mernaugh found that discrepancies existed between the lands that were developed for irrigation and those that were approved in Permit No. 1201-2. The following is a listing of the lands permitted versus the lands that were developed: All located in T6N, R17E.

<u>Permitted Acres</u>	<u>Developed Acres</u>
SE 1/4 15 -- 9 acres	SE 1/4 15 -- 9 acres
NW 1/4 15 -- 6	NW 1/4 15 -- 7
S 1/2 15 -- 10	S 1/2 15 -- 10
NW 1/4 15 -- 27	NW 1/4 15 -- 27
SW 1/4 15 -- 35	SW 1/4 15 -- 24
NE 1/4 15 -- 37	NE 1/4 15 -- 37
SE 1/4 15 -- 40	SE 1/4 15 -- 40
SW 1/4 15 -- 30	SW 1/4 15 -- 15
NW 1/4 21 -- 40	NW 1/4 21 -- 0
234 acres	169 acres
	NW 1/4 22 -- 26
	NE 1/4 22 -- 16
	SW 1/4 22 -- 3
	214 acres

Application No. 2034-2 proposes to add the lands located in section 22 that were developed and not listed in the original Water Permit No. 1201-2. The readvertisement of Permit No. 1201-2 corrects the location of the point of diversion and corrects the original advertisement which contained a land description error.

Approval of Application No. 2034-2 will allow 45 acres of land to be irrigated in addition to those acres authorized by Water Permit No. 1201-2. This would allow an additional appropriation of 0.64 cfs. However, if the approval for the additional acreage is granted by the Water Management Board, the permits would then be incorporated and licensed to reflect the lands actually irrigated. When licensed, Water Permit No. 1201-2 will be

reduced to the 169 acres actually developed. Adding the 45 acres applied for on this application, the total acreage will then be 214 acres with a diversion rate of 3.06 cfs, a reduction from the original 234 acres with a diversion rate of 3.34 cfs.

Conclusion

Application No. 2034-2 adds the acreage which was developed but not covered by the original permit. The additional 45 acres and 0.64 cfs should receive a new priority date. Upon licensing, the license should reflect 169 acres, 2.42 cfs as holding a priority date of August 12, 1974 and 45 acres, 0.64 cfs as holding a priority date of August 12, 1987.

Water is available from the Cheyenne River in most years to meet the needs of this application. It is recommended that Application No. 2034-2 be approved with the following qualification:

Diversions of water under this Permit is contingent upon water supplies being first available to prior water rights downstream on the Cheyenne River. Flow records show that there are occasional years when the flows of the Cheyenne River are definitely and recognizably lower than usual during the months of July, August, and September. Diversions of water are not to be made under this Permit during such low flow periods.



James Winterton
Natural Resources Engineer

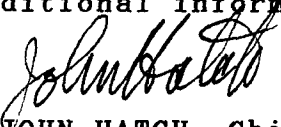
RECOMMENDATION OF CHIEF ENGINEER FOR WATER PERMIT
APPLICATION NO. 2034-2, Jeff Wilsey, Frank Wilsey
and Esther Merrill

Pursuant to SDCL 46-2A-2, the following is the recommendation of the Chief Engineer, Water Rights Division, Department of Water and Natural Resources concerning Water Permit Application No. 2034-1, Jef Wilsey, Frank Wilsey and Esther Merrill, Star Route 1, Box C29, Creighton SD.

The Chief Engineer is recommending APPROVAL of Application No. 2034-2 because 1) there is reasonable probability that there is unappropriated water available for the applicant's proposed use, 2) the proposed diversion can be developed without unlawful impairment of existing rights, 3) the proposed use is a beneficial use and 4) in the public interest with the following qualifications:

1. Diversion of water under this Permit is contingent upon water supplies being first available to prior water rights downstream on the Cheyenne River. Flow records show that there are occasional years when the flows of the Cheyenne River are definitely and recognizably lower than usual during the months of July, August, and September. Diversions of water are not be be made under this Permit during such low flow periods.
2. This permit is approved subject to the irrigation water use questionnaire being submitted each year.

See the attached report for additional information.


JOHN HATCH, Chief Engineer
October 1, 1987



Department of Water & Natural Resources

Joe Foss Building
523 East Capitol
Pierre, South Dakota 57501-3181

Water Rights Division
(605) 773-3352

October 28, 1987

NOTE:

TO BE SURE OF PUBLICATION ON
THE CORRECT DATES, CONTACT THE
NEWSPAPER RIGHT AWAY.

Jef & Frank Wilsey & Esther Merrill
SR 1, Box C 29
Creighton, South Dakota 57729

Your Application No. 2034-2 for a permit to appropriate water for

irrigation use, has been examined and found to
comply with the South Dakota Water Laws and applicable rules. A notice of
your intent to appropriate water has been sent to the Publisher of the

Pennington County Courant printed at Wall

South Dakota. For your information, a copy of this notice, the recommendation
of the Chief Engineer and a report on the application are enclosed. Please
review this notice prior to publication and notify this office, if you have
any corrections or questions.

BE SURE TO CONTACT THE ABOVE NEWSPAPER IMMEDIATELY TO AUTHORIZE PUBLICATION
OF YOUR NOTICE OF INTENT TO APPROPRIATE WATER AND TO ARRANGE FOR PAYMENT.
Early contact with the paper can eliminate delays. The publisher has been
instructed to publish your notice once each week for two consecutive weeks
with the last publication to occur at least twenty days before the board
meeting. We must receive Proof of Publication before the application can be
considered by the Water Management Board.

Sincerely,

RON DUVALL
Natural Resources Engineer

enclosures



Department of Water & Natural Resources

Joe Foss Building
523 East Capitol

Pierre, South Dakota 57501-3181 October 28, 1987

Pennington County Courant
Box 435
Wall, South Dakota 57790

Dear Sir:

Enclosed is a Notice of Hearing on Application No. 2034-2. Please publish this notice once each week for two consecutive weeks in your paper. The first publication should be on or before November 5, 1987.

The APPLICANT MUST VERIFY TO YOU THAT THE NOTICE IS TO BE PUBLISHED, before you make the first publication. Please BILL the APPLICANT for the cost of publication. The APPLICANT is Jef Wilsey, Frank W. Wilsey and Esther Merrill, SR 1, Box C 29, Creighton, SD.

A copy of BOTH publications must be SENT to the WATER RIGHTS DIVISION. IMMEDIATELY return the FIRST publication with the FIRST Transmittal form on the bottom of this page. The first copy is needed to check the publication for errors so any corrections can be made in the second publication. Publication errors can invalidate the public notice and cause the applicant costly delays.

Please be sure the SECOND publication is returned IMMEDIATELY with the enclosed Proof of Publication form. DO NOT WAIT until the end of the month or the billing cycle. The permit application cannot be considered by the Water Management Board until proof of publication has been received.

Sincerely,

Ron Duvall
Natural Resources Engineer
605 773-3352

enclosures

-----CUT HERE-----

FIRST TRANSMITTAL NOTICE
No. _____

TO: Water Rights Division
 Joe Foss Building
 Pierre SD 57501-3181

Date _____

We are in receipt of your letter of _____ enclosing Notice of Hearing to Appropriate Water by Application No. _____ which was first published in our issue of _____. ENCLOSED IS A COPY OF THIS FIRST PUBLICATION.

Name

Newspaper

Instruction to Newspaper - Publish first publication of the following Notice on or before November 5, 1987 with 2nd publication 1 week later. The applicant is responsible for payment.

NOTICE OF HEARING on Application No. 2034-2 to Appropriate Water and Readvertisement of Notice of Hearing for Water Permit No. 1201-2

Notice is hereby given that Jef Wilsey, Frank Wilsey and Esther Merrill whose mailing address is Star Route 1, Box C29 Creighton, South Dakota have submitted Application No. 2034-2 for a permit to appropriate 0.64 cubic feet of water per second (cfs) from the Cheyenne River in the S 1/2 NW 1/4 Section 15, T6N, R17E to irrigate 45 acres in addition to irrigated lands authorized by Water Permit No. 1201-2. Permit No. 1201-2 authorized an appropriation of 3.34 cfs from the Cheyenne River to irrigate 234 acres in Section 15, T6N, R17E. The additional 45 irrigated acres are located in N 1/2 NW 1/4, SW 1/4 NW 1/4 Section 22, T6N, R17E.

Readvertisement of Permit No. 1201-2 is to correct the original notice of hearing published on August 22 and 29, 1974 in the Pennington County Courant. The original publication gave notice of intent to appropriate 3.34 cfs from the Cheyenne River between the NE 1/4 NW 1/4 Section 21 and SE 1/4 SW 1/4 Section 15 to irrigate lands in the NW 1/4 NE 1/4 Section 21 and the SW 1/4, SE 1/4 NW 1/4, SW 1/4 NE 1/4, W 1/2 SE 1/4 Section 21; all in T6N, R17E. The advertised legal description for the Cheyenne River diversion point and for the acreage is incorrect. The correct legal description for the diversion point is between the NE 1/4 NW 1/4 Section 21 and the SE 1/4 NW 1/4 Section 15 and the correct description of the irrigated lands is the NW 1/4 NE 1/4 Section 21 and the SW 1/4, SE 1/4 NW 1/4, SW 1/4 NE 1/4, W 1/2 SE 1/4 Section 15; all in T6N, R17E. This readvertisement to correct the errors in the public notice for Permit No. 1201-2 does not authorize any increase in water appropriation or acres irrigated by Permit No. 1201-2.

Pursuant to SDCL 46-2A-2 the Chief Engineer of the Water Rights Division recommends APPROVAL of Application Nos. 1201-2 and 2034-2 because 1) unappropriated water is available, 2) will be no unlawful impairment of existing rights, 3) it is a beneficial use of water and 4) it is in the public interest.

The application will be considered by the Water Management Board at the Howard Johnson's, Roosevelt and Jefferson Rooms, 2211 LaCrosse, Rapid City on December 2, 1987, 10:00 am.

The recommendation of the Chief Engineer is not final or binding upon the Board and the Board is authorized to 1) approve, 2) approve the with qualifications, 3) defer, or 4) deny these applications after it reaches a conclusion based upon facts presented at the public hearing. Any interested person who may be affected by a Board decision and who intends to participate in the hearings before the Board and present evidence or cross-examine witnesses according to SDCL 1-26, must file a written petition with BOTH the applicant and the Chief Engineer by November 20, 1987. The petition may be informal, but it must include a statement describing the petitioner's interest in an application, the reasons for the petitioner's opposition to or support of an application, and the signature and mailing address of the petitioner or his legal counsel if legal counsel is obtained. The applicant need not file a petition.

(continued)

These applications are made pursuant to the provisions of SDCL 46-1-1 thru 46-1-9, 46-1-12 thru 46-1-15; 46-2-3.1, 46-2-9, 46-2-11, 46-2-13, 46-2-17; 46-2A-1 thru 46-2A-10, 46-2A-12, 46-2A-14, 46-2A-15, 46-5-1 thru 46-5-11, 46-5-13 thru 46-5-15, 46-5-24, 46-5-25, 46-5-30.2, 46-5-30.4, 46-5-31; and Board Rules ARSD 74:02:01:01 thru 74:02:01:15.

These hearings are adversary proceedings. The applicant or any person, after filing a petition, has the right to be present or to be represented by a lawyer. These and other due process rights will be forfeited if they are not exercised. Decisions of the Board may be appealed to the Circuit Court and State Supreme Court as provided by law.

Any person wishing a copy of the Chief Engineer's recommendation, further information on an application or to assure access to the hearing by the handicapped can contact the Water Rights Division, Joe Foss Bldg, Pierre SD (605 773-3352) for assistance prior to the hearing date. The time of a hearing will be automatically extended for at least twenty days upon written request of the applicant or person who has filed a petition to oppose or support an application. The request for extension must be filed with the Chief Engineer by November 20, 1987.

PROOF OF PUBLICATION

STATE OF SOUTH DAKOTA)
County Pennington) ss.

I, Belle Ravellette hereby
certify that the annexed printed copy of Notice of Intent to Appropriate
Water was taken from the Pennington County Courant

A newspaper which during the whole time of publication of said notice
herein after stated, has been and is printed and published in the
City of Wall

County of Pennington and State of South Dakota;
that the said notice was published in said newspaper on the following
two dates:

November 5, 1987
November 12, 1987

Belle Ravellette
(Signature)
Secretary
(Title)
November 19, 1987
(Date Signed)

Cost of Printing: 53.26



Notice of Hearing

ON Application No. 2034-2 to Appropriate Water and Readvertisement of Notice of Hearing for Water Permit No. 1201-2

Notice is hereby given that Jef Wilsey, Frank Wilsey and Esther Merrill whose mailing address is Star Route 1, Box C29 Creighton, South Dakota have submitted Application No. 2034-2 for a permit to appropriate 0.64 cubic feet of water per second (cfs) from the Cheyenne River in the S 1/4 NW 1/4 Section 15, T8N, R17E to irrigate 45 acres in addition to irrigated lands authorized by Water Permit No. 1201-2. Permit No. 1201-2 authorized an appropriation of 3.34 cfs from the Cheyenne River to irrigate 234 acres in Section 15, T8N, R17E. The additional 45 irrigated acres are located in N 1/4 NW 1/4, SW 1/4 NW 1/4 Section 22, T8N, R17E.

Readvertisement of Permit No. 1201-2 is to correct the original notice of hearing published on August 22 and 29, 1974 in the Pennington County Courant. The original publication gave notice of intent to appropriate 3.34 cfs from the Cheyenne River between the NE 1/4 NW 1/4 Section 21 and SE 1/4 SW 1/4 Section 15 to irrigate lands in the NW 1/4 NE 1/4 Section 21 and the SW 1/4, SE 1/4 NW 1/4, SW 1/4 NE 1/4, W 1/2 SE 1/4 Section 21; all in T8N, R17E. The advertised legal description for the Cheyenne River diversion point and for the acreage is incorrect. The correct legal description for the diversion point is between the NE 1/4 NW 1/4 Section 21 and the SE 1/4 NW 1/4 Section 15 and the correct description of the irrigated lands is the NW 1/4 NE 1/4 Section 21 and the SW 1/4, SE 1/4 NW 1/4, SW 1/4 NE 1/4, W 1/2 SE 1/4 Section 15; all in T8N, R17E. This readvertisement to correct the errors in the public notice for Permit No. 1201-2 does not authorize any increase in water appropriation or acres irrigated by Permit No. 1201-2.

Pursuant to SDCL 46-2A-2 the Chief Engineer of the Water Rights Division recommends APPROVAL of Application Nos. 1201-2 and 2034-2 because 1) unappropriated water is available, 2) will be no unlawful impairment of existing rights, 3) it is a beneficial use of water and 4) it is in the public interest.

The applications will be considered by the Water Management Board at the Howard Johnson's, Roosevelt and Jefferson Rooms, 2211 LaCrosse, Rapid City on December 2, 1987, 10:00 a.m.

The recommendation of the Chief Engineer is not final or binding upon the Board and the Board is authorized to 1) approve, 2) approve the with qualifications, 3) defer, or 4) deny these applications after it reaches a conclusion based upon facts presented at the public hearing. Any interested person who may be affected by a Board decision and who intends to participate in the hearings before the Board and present evidence or cross-examine witnesses according to SDCL 1-26, must file a written petition with BOTH the applicant and the Chief Engineer by November 20, 1987. The petition may be

informal, but it must include a statement describing the petitioner's interest in an application, the reasons for the petitioner's opposition to or support of an application, and the signature and mailing address of the petitioner or his legal counsel if legal counsel is obtained. The applicant need not file a petition.

These applications are made pursuant to the provisions of SDCL 46-1-1 thru 46-1-9, 46-1-12 thru 46-1-15; 46-2-3.1, 46-2-9, 46-2-11, 46-2-13, 46-2-17; 46-2A-1 thru 46-2A-10, 46-2A-12, 46-2A-14, 46-2A-15, 46-5-1 thru 46-5-11, 46-5-13 thru 46-5-15, 46-5-24, 46-5-25, 46-5-30.2, 46-5-30.4, 46-5-31; and Board Rules ARSD 74:02:01:01 thru 74:02:01:15.

These hearings are adversary proceedings. The applicant or any person, after filing a petition, has the right to be present or to be represented by a lawyer. These and other due process rights will be forfeited if they are not exercised. Decisions of the Board may be appealed to the Circuit Court and State Supreme Court as provided by law.

Any person wishing a copy of the Chief Engineer's recommendation, further information on an application or to assure access to the hearing by the handicapped can contact the Water Rights Division, Joe Foss Bldg., Pierre SD (605 773-3352) for assistance prior to the hearing date. The time of a hearing will be automatically extended for at least twenty days upon written request of the applicant or person who has filed a petition to oppose or support an application. The request for extension must be filed with the Chief Engineer by November 20, 1987.

Pub.: November 5 and 12, 1987.



Department of Water & Natural Resources

Joe Foss Building
Pierre, South Dakota 57501

Water Rights Division
605 773-3352

February 9, 1988

Jef & Frank Wilsey & Esther Merrill
Rt 1, Box C 29
Creighton SD 57729

Dear Sir:

Enclosed herewith is your Water Permit No. 2034-2 as approved by the Water Management Board authorizing your water diversion system and apply the water to beneficial use, not exceeding the limits as specified in said water Right Permit No. 2034-2.

The final inspection has been completed on this Permit, and we are ready to issue the Water License. Statutes require we charge \$50 for the inspection and issuance of the final papers. Upon receipt of this amount, the final papers will be sent to you.

Very truly yours,

A handwritten signature in cursive script that reads "John Hatch".

JOHN HATCH, Chief Engineer
Water Rights Division

JH:ks

enclosure

Feb. 16, 1988

South Dakota Dept. of Water & Resources
Water Rights Division
John Hatch, Chief Engineer
Joe Ross Building
Pierre, So. Dak. 57501



Dear Sir:


Please find enclosed a personal check
for the issuance of final papers
(Water License) 2034.2 in the
amount of \$50.00.

Thank You,

Jef D. Wilsey

Jef + Frank Wilsey + Esther Merrill
Star Route 7, Box C 29
Creighton, S.D.

57729



RECEIPT

Division of Water Rights

South Dakota Department of Water and Natural Resources

411150

Pierre, February 17, 19 38

RECEIVED OF Jef D. Wilsey, SR 1, Box C29, Creighton, SD 57729

the following amount in fees for services rendered as provided for by law:

Fee for Application for Permit No. _____ to Appropriate Water, to construct works and to put water to beneficial use _____		
Fee for Application for Permit No. _____ to Appropriate Water for Future Use _____		
Fee to retain Future Use Permit No. _____ after period of seven years.		
Fee for Inspecting Constructed Works, confirming beneficial use and issuing Water License No. <u>2034-2</u>	50	00
Fee for Filing Transfer Form _____		
Fee for Filing Extension Request _____		
Fee for Certified Copy of _____		
Fee for Print Copy of Map _____		
Fee for Certifying _____		
Fee for _____		
(Any Other Work Provided by Law)	Total	50 00

By John Hatch
Chief Engineer

JOHN HATCH

ms

SOUTH Dakota Department of
Water & Natural Resources

Joe Foss Building
523 East Capitol
Pierre, South Dakota 57501

WATER RIGHTS DIVISION
Phone (605) 773-3352

DEC 19 1988

Jef D. Wilsey
Star Route 1, Box C29
Creighton, South Dakota 57729

Dear Mr. Wilsey:

Enclosed herewith is, Water License No. 2034-2. This is the final water right document completing your process of obtaining a water right.

As long as you use the water beneficially, as stated in the Water License, the State Water Laws provide that you have a continuing right to use the water.

Very truly yours,



JOHN HATCH, Chief Engineer
Water Rights Division

JH:ms

Enclosures

NOTE: Applicable portions of Water Permit No. 1201-2 have been incorporated into this Water License No. 2034-2.



**DEPARTMENT of ENVIRONMENT
and NATURAL RESOURCES**

JOE FOSS BUILDING
523 EAST CAPITOL
PIERRE SOUTH DAKOTA 57501-3181

JEF WILSEY
HC 85 BOX 50
CREIGHTON SD 57729

NOTICE

RE: Violation of Water Permit No(s) 2034-2

Our records indicate that the 1991 Irrigation Questionnaire has not been submitted for Permit No(s) 2034-2. The request for the Questionnaire was dated October 18, 1991. The Water Management Board has directed that owners of water permits who have not submitted the 1991 Irrigation Questionnaire be given notice of permit violation and a hearing to be held by the Board. The hearing held by the Board will determine the action to be taken for violation of Water Permit No(s) 2034-2 qualification:

"This permit is approved subject to the Irrigation Water Use Questionnaire being submitted each year."

The hearing will be held at 9:15 am, March 4, 1992, in the Floyd Matthew Training Center, Joe Foss Building, 523 E Capitol, Pierre SD, and will be conducted pursuant to SDCL 46-1-12, 46-1-14, 46-2-9, 46-2-11 and 46-2-17. These are contested case hearings pursuant to SDCL 1-26. According to SDCL 46-1-12, the Board may suspend a permit for a period of up to one year for the first violation of a permit qualification or up to three years for a second violation, or cancel a permit for a third violation. Following the hearing, the Water Management Board can:

1. Suspend or cancel Permit No(s) 2034-2 in accordance with applicable provisions of SDCL 46-1-12;
2. Postpone any action; or
3. Take no action.

The hearing is an adversary proceeding. The permit owner has the right to be present or to be represented by a lawyer. These and other due process rights will be forfeited if they are not exercised. Decisions of the Board may be appealed to the Circuit Court and the State Supreme Court as provided by law.

If the questionnaire(s) is(are) received in this office before the March 4th hearing date, you will no longer be in violation of your permit and your name will be deleted from the Board agenda.

Very truly yours,

Ron Duvall, Natural Resources Engineer IV
Water Rights Division
605 773-3352

SENDER:

- Complete items 1 and/or 2 for additional services.
- Complete items 3, and 4a & b.
- Print your name and address on the reverse of this form so that we can return this card to you.
- Attach this form to the front of the mailpiece, or on the back if space does not permit.
- Write "Return Receipt Requested" on the mailpiece below the article number.
- The Return Receipt Fee will provide you the signature of the person delivered to and the date of delivery.

I also wish to receive the following services (for an extra fee):

1. Addressee's Address
2. Restricted Delivery

Consult postmaster for fee.

3. Article Addressed to:

JEF WILSEY
 HC 85 BOX 50
 CREIGHTON, SD 57729

4a. Article Number

P 906 557 771

4b. Service Type

- | | |
|---|---|
| <input type="checkbox"/> Registered | <input type="checkbox"/> Insured |
| <input checked="" type="checkbox"/> Certified | <input type="checkbox"/> COD |
| <input type="checkbox"/> Express Mail | <input type="checkbox"/> Return Receipt for Merchandise |

7. Date of Delivery

1 - ~~30~~ - 92

5. Signature (Addressee)

Marilyn Wilsey

6. Signature (Agent)

8. Addressee's Address (Only if requested and fee is paid)



**DEPARTMENT of ENVIRONMENT
and NATURAL RESOURCES**

JOE FOSS BUILDING
523 EAST CAPITOL
PIERRE SOUTH DAKOTA 57501-3181

February 7, 1992

2034-2

Jef Wilsey
HC 85 Box 50
Creighton, SD 57729

Dear Mr. Wilsey:

I am writing to acknowledge receipt of your 1991 irrigation questionnaire for Water Right No. 2034-2. You may disregard the January 27, 1992, Notice of failure to submit the 1991 irrigation questionnaire. The questionnaire was received prior to the Water Management Board meeting and your name was deleted from the agenda.

If you have any questions, please contact me at (605) 773-3352.

Sincerely,

A handwritten signature in cursive script that reads 'Genny McMath'.

Genny McMath
Natural Resources Analyst
Water Rights Division



**DEPARTMENT of ENVIRONMENT
and NATURAL RESOURCES**

JOE FOSS BUILDING
523 EAST CAPITOL
PIERRE, SOUTH DAKOTA 57501-3181

January 9, 1998

NOTICE

TO: JEF WILSEY, 20185 WILSEY RD, CREIGHTON, SD 57729

FROM: Ron Duvall, Natural Resources Engineer
for John Hatch, Chief Engineer
Water Rights Program

SUBJECT: Reporting Requirement for 1997 Irrigation Questionnaire(s)

Our records indicate that the 1997 Irrigation Questionnaire(s) has not been submitted for Permit No(s)2034-2. The request for the Questionnaire was dated October 17, 1997. The Water Management Board has directed that owners of water permits who have not submitted the 1997 Irrigation Questionnaire(s) be given notice of permit violation and a hearing to be held by the Board. The hearing is to determine what action is to be taken for violation of Water Permit No(s) 2034-2 qualification:

"This permit is approved subject to the Irrigation Water Use Questionnaire being submitted each year."

The hearing will be held at 9:45 am, February 25, 1998 in the Floyd Matthew Training Center, Joe Foss Building, 523 E Capitol, Pierre, SD, and will be conducted pursuant to SDCL 46-1-12, 46-1-14, 46-2-9, 46-2-11 and 46-2-17. These are contested case hearings pursuant to Chapter 1-26. According to SDCL 46-1-12, the Board may suspend a permit for a period of up to one year for the first violation of a permit qualification or up to three years for a second violation, or cancel a permit for a third violation. Following the hearing, the Water Management Board can:

1. Suspend or cancel Permit No(s) 2034-2 in accordance with applicable provisions of SDCL 46-1-12;
2. Postpone any action; or
3. Take no action.

The hearing is an adversary proceeding. The permit owner has the right to be present or to be represented by a lawyer. These and other due process rights will be forfeited if they are not exercised. Decisions of the Board may be appealed to the Circuit Court and the State Supreme Court as provided by law.

If the questionnaire(s) is(are) received in this office on/or before February 20, 1998, you will no longer be in violation of your permit and your name will be deleted from the Board agenda. If you have questions or need assistance in completion of the irrigation questionnaire(s), please contact Genny McMath at (605) 773-3352.

NOTE: Please contact the Water Rights Program, Joe Foss Building, 523 E Capitol, Pierre, SD (605-773-3352) to assure access to the meeting room for the handicapped or to obtain an interpreter for the hearing impaired.

Is your RETURN ADDRESS completed on the reverse side?

SENDER:

- Complete items 1 and/or 2 for additional services.
- Complete items 3, 4a, and 4b.
- Print your name and address on the reverse of this form so that we can return this card to you.
- Attach this form to the front of the mailpiece, or on the back if space does not permit.
- Write "Return Receipt Requested" on the mailpiece below the article number.
- The Return Receipt will show to whom the article was delivered and the date delivered.

I also wish to receive the following services (for an extra fee):

1. Addressee's Address
2. Restricted Delivery

Consult postmaster for fee.

3. Article Addressed to:

JEF WILSEY
20185 WILSEY RD
CREIGHTON SD 57729

4a. Article Number
119 141 518

4b. Service Type

Registered Certified
 Express Mail Insured
 Return Receipt for Merchandise COD

7. Date of Delivery
1-12-98

5. Received By: (Print Name)

8. Addressee's Address (Only if requested and fee is paid)

6. Signature: (Addressee or Agent)
X. *Marceline Wilsey*

Thank you for using Return Receipt Service.



**DEPARTMENT of ENVIRONMENT
and NATURAL RESOURCES**

JOE FOSS BUILDING
523 EAST CAPITOL
PIERRE SOUTH DAKOTA 57501-3181

February 6, 1998

2034-2

Jef Wilsey
20185 Wilsey Rd
Creighton, SD 57729

Dear Mr. Wilsey:

I am writing to acknowledge receipt of your 1997 irrigation questionnaire. You may disregard the January 9, 1998, "Notice" concerning reporting requirements for Water Permit No. 2034-2.

The information was received in our office prior to the Water Management Board meeting and your name has been deleted from the agenda.

If you have any questions, please contact me.

Sincerely,

Genny McMath
Environmental Scientist
Water Rights Program
(605) 773-3352

2034-2

2019 Water Management Board Irrigation Questionnaire

Please fill out and return before December 2, 2019

REMEMBER! Return of this questionnaire is required whether or not you irrigated this year. Return the completed form(s) to the Water Rights Program at 523 E Capitol, Pierre, SD 57501 3181 ph. (605) 773 3352 or submit your form(s) electronically over the internet at <https://denr.sd.gov/iq> Your temporary password is **DKERZZ**

Permit No. 2034-2

JEF WILSEY
20185 WILSEY RD
CREIGHTON SD 57790

Any address/ownership corrections?

Email _____
Phone _____

1. Did you irrigate in 2019? *yes **no
- *If yes, number of acres irrigated? _____
- **If no, check reason(s) for not irrigating acres covered by Permit No. 2034-2
- sufficient moisture no water available
 system not constructed use abandoned
 enrolled in CRP , through what year? _____
 other , please explain in the Comment Box:

2. If your answer to question No. 1 is "no," you are done! If you answered "yes," please complete Nos. 3, 4 & 5.
3. Did you apply chemicals or fertilizer through the system in 2019? yes no
4. If more than one water source is listed below, circle each source used. A. CHEYENNE RIVER
5. Provide your water use on the back of this form.


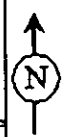
Comment Box

① Rain sufficient for 2019 crops

② Water source: Cheyenne River moved channel away from pump site

Need to move pump site upstream for water source. Would appreciate your sending an engineer your office to inspect the situation.

Thank you, Jeff Wilsey



Office use only

Received

OCT 24 2019

WATER RIGHTS PROGRAM

Acreage permitted for irrigation under No. 2034-2

(see above section map for help reading legal descriptions)

- sec 15-T006N-R17E, SE1/4NW1/4 - 9.00 acres
- sec 15-T006N-R17E, SW1/4NE1/4 - 24.00 acres
- sec 15-T006N-R17E, NW1/4SW1/4 - 7.00 acres
- sec 15-T006N-R17E, NE1/4SW1/4 - 37.00 acres
- sec 15-T006N-R17E, SW1/4SW1/4 - 10.00 acres
- sec 15-T006N-R17E, SE1/4SW1/4 - 40.00 acres
- sec 15-T006N-R17E, NW1/4SE1/4 - 27.00 acres
- sec 15-T006N-R17E, SW1/4SE1/4 - 15.00 acres
- sec 22-T006N-R17E, NW1/4NW1/4 - 26.00 acres
- sec 22-T006N-R17E, NE1/4NW1/4 - 16.00 acres
- sec 22-T006N-R17E, SW1/4NW1/4 - 3.00 acres

Please provide your 2019 water use to irrigate the above acreage on the REVERSE side of this form.

For an example of a completed questionnaire, please refer to the reverse side of your cover letter.



DEPARTMENT of ENVIRONMENT
and NATURAL RESOURCES

JOE FOSS BUILDING
523 EAST CAPITOL
PIERRE SOUTH DAKOTA 57501-3182
www.denr.sd.gov

October 29, 2019

2034-2

Jef Wilsey
20185 Wilsey Rd
Creighton SD 57790

Dear Mr. Wilsey:

Thank you for submitting your 2019 irrigation questionnaire so promptly.

You mentioned on your questionnaire the pump site you have may need to be moved upstream due to changes with the Cheyenne River channel. Water Permit No. 2034-2 has not been inspected for licensing yet but can certainly be put on a schedule for next spring.

Our staff engineer who does inspections in that area works out of the Rapid City regional office. He is a seasonal employee for us and is off now until around April 1st but we can certainly put this on his schedule. We will have him contact you prior to coming out to line up a time that is convenient for both of you.

Thanks for getting in touch with us about the pump site change. It's been such a wet year and flooding has definitely caused many problems.

Sincerely,

Genny McMath
Water Rights Program
(605) 773-3352
email: genny.mcmath@state.sd.us

Approval of Location Change of Diversion Point

NAME: Jef D. Wilsey

ADDRESS: 20185 Wilsey Road, Creighton, SD, 57790

DATE: August 10, 2021 **COUNTY:** Pennington **TELEPHONE:**

GENERAL DESCRIPTION OF AUTHORIZED PROJECT:

This diversion point change request is for Water Right No. 2034-2. The letter received from the applicant by the DANR – Water Rights Program references Water Permit No. 1201-2. Water Permit No. 1201-2, with a priority date of 08/12/1974, was initially authorized a diversion rate of 3.34 cfs to irrigate 334 acres. However, the field inspection performed by Water Rights Staff identified discrepancies between the authorized acres and the developed acres. In sum, 169 acres of the initial 334 acres had been developed and 45 acres, not authorized under the 334 acres, had been developed. Water Right No. 2034-2 was issued, priority date 08/12/1987, to correct the discrepancies. Water Permit No. 1201-2 was incorporated into Water Right No. 2034-2 and these combined to authorize a diversion rate of 2.67 cfs to irrigate 214 acres located in portions of Section 15, the NE ¼ Section 21 and NW ¼ Section 22; all in T6N-R17E. The initial 169 acres maintain the 1974 priority date and the additional 45 acres have the 1987 priority date. The permit holder is authorized to pump water from the Cheyenne River from a point between 100 feet east of the W ¼ of Section 15 and 1320 feet north and 2300 feet east of the W ¼ Section 15; all located in T6N-R17E.

AUTHORITY:

Pursuant to SDCL 46-5-13.1, the location of a diversion point may be changed, or additional diversion points may be licensed, provided the following conditions are met and the potential for interference with other existing diversions is not increased:

- **Developed water source same as permitted source and no additional water appropriated**

The permit holder proposes to move the diversion point to the NW ¼ SW ¼ Section 15; T6N R17E to access the new flow channel of the Cheyenne River. The river changed channels after the high precipitation events of 2019 and the current diversion point is no longer in the main channel. The water source remains the Cheyenne River and no additional water is requested for appropriation.

- **If irrigation, no new land is irrigated**


Water Right No. 2034-2 is authorized to irrigate 214 acres. The same acreage will continue to be irrigated.

- **Review of Existing Diversions**

There are currently 130 active water right/permits appropriating water from the Cheyenne River, with 1 at approximately 0.5 mile to the northeast (downstream) of this diversion. Since there is no increase in diversion rate and irrigated acres and, no history of complaints associated with this permit, there is reasonable probability that this diversion point move will not adversely or unlawfully impair existing rights.

RECOMMENDED ACTION

Based on the above criteria, it is recommended that the change or addition of diversion point be authorized under Water Permit No. 2034-2.



Blaise Hansen, Natural Resources Engineer
Water Rights Program

The Chief Engineer makes a finding pursuant SDCL 46-5-13.1 and ARSD 74:02:01:14.01 that:

This change in location does not increase the potential for adverse effects to existing diversions.



Eric Gronlund, Chief Engineer
Water Rights Program



3650 ft. 70

○ = old pump site
+ = new (present) pump site

RECEIVED

AUG 10 2021

WATER RIGHTS
PROGRAM

August 5, 2021

DENR - Water Right Fr.
Joe Foss Building
523 East Capitol
Pierre, S.D. 57501

Att: Eric Gronlund, Chief Engineer
Water Rights Program

Dear sir:

Please find enclosed map
concerning Water Permit-1201-2
in my name. Legal Description
of Water Source site:

Township 6 N - 17 E - section 15 NW $\frac{1}{4}$ SW $\frac{1}{4}$
in Pennington County.

Legend for map - O \rightarrow abandoned pump site
+ \rightarrow new (present) pump site

As you can easily discern: Cheyenne River
drastically changed channel in 2019.
As a result it was necessary to
move ~~some~~ access site upstream
@ 2,680 ft.

Maps courtesy of NRCS office
Wall, S.D. 57790

Please add new map to Permit 1201-2.

Jeff D. Wilsey
Jeff D. Wilsey
20185 Wilsey Rd
Creighton, S.D. 57740