

RECEIVED

JUL 13 2023

Department of Agriculture
and Natural Resources

MAY ADAM

— Since 1881 —

WWW.MAYADAM.NET

July 13, 2023

TIMOTHY M. ENGEL
BRETT KOENECKE
JUSTIN L. BELL
DOUGLAS A. ABRAHAM
TERILIA M. LARSON
CODY L. HONEYWELL
CASH E. ANDERSON
AARON P. SCHEIBE

OF COUNSEL

ROBERT B. ANDERSON
MICHAEL E. SHAW

WARREN W. MAY 1920-2018
THOMAS C. ADAM 1935-2019
BRENT A. WILBUR 1949-2006

TELEPHONE

605 224-8803 | FAX: 605 224-6289

Email: tme@mayadam.net

HAND DELIVERY

Hon. Jerry Soholt, Chair
South Dakota Board of Water
and Natural Resources
c/o South Dakota Department of
Agriculture and Natural Resources
500 E. Capitol Avenue
Pierre, SD 57501

RE: Tripp County Water User District
Petition for Extension of Boundaries

Dear Chairman Soholt:

This law firm represents Tripp County Water User District ("TCWUD"). Pursuant to SDCL 46A-9-19, et. seq. enclosed please find the original petition of TCWUD to expand its boundaries to include areas currently served by TCWUD but not included within its existing formal boundaries.

TCWUD's current formal boundaries include northern Tripp County and parts of Gregory, Lyman, and Mellette Counties. Since TCWUD's boundaries were last formally extended in April of 1979, it has expanded its service area to include virtually all of Tripp and Gregory Counties, to provide service in an area of Todd County, and to additional areas in Lyman and Mellette Counties.

I have also enclosed a copy of the Resolution required by SDCL 46A-9-20, which Resolution was adopted at a meeting of the TCWUD Board of Directors duly held on July 10, 2023.

Finally, I have enclosed a summary and attachments evidencing the signature authority of the persons signing the petition on behalf of certain entities. As you will see, in some cases we aren't able to provide proof of authority and have not counted those signatures as a part of the required 25% of landowners in the affected area.


MAY, ADAM, GERDES & THOMPSON LLP
503 SOUTH PIERRE STREET • P.O. Box 160
PIERRE, SOUTH DAKOTA 57501-0160

Hon. Jerry Soholt, Chair
July 13, 2023
Page 2 of 2

Please do not hesitate to contact me if your staff or the board have any questions or concerns.

Sincerely,

MAY, ADAM, GERDES & THOMPSON LLP

A handwritten signature in blue ink, appearing to read 'Timothy M. Engel', is written over the firm name.

TIMOTHY M. ENGEL

cc (w/o enc.): Craig Covey, Chairman, TCWUD Board of Directors
Lisa Stiehl, Manager, TCWUD

Resolution

Resolution of Board of Directors of
Tripp County Water User District

RESOLUTION 2023-02

WHEREAS, Tripp County Water User District was created by and under the authority of the predecessor to SDCL Ch. 46A-9 and as evidenced by a Certificate of Approval based on an Order of the Board of Natural Resource Development dated July 10, 1975, which Certificate was filed in the Office of the Secretary of State on July 23, 1975; and

WHEREAS, the boundaries of Tripp County Water User District were extended as evidenced by a Certificate of Approval based on an Order of the Board of Natural Resource Development dated March 15, 1979; and

WHEREAS, the Board of Directors of Tripp County Water User District find it necessary and appropriate to further extend the boundaries of the Tripp County Water User District to include systems of works already owned by Tripp County Water User District and to accommodate future additions to the systems of works already owned by Tripp County Water User District; and

WHEREAS, the Board of Directors approved the form of the Petition for Extension of the Tripp County Water User District (the "Petition") and authorized its circulation among eligible landowners and entrymen on November 8, 2021; and

WHEREAS, on April 11, 2023, the Board of Directors approved the form of the Petition, with landowner/entrymen signatures, and authorized the submission to the Petition to the Department of Agriculture and Natural Resources for consideration for approval by the Board of Water and Natural Resources; and

WHEREAS, it was thereafter determined that additional signatures would be needed to comply with the requirements of SDCL Ch. 46A-9 before submission to the Board of Water and Natural Resources; and

WHEREAS, staff thereafter gathered additional signatures on the Petition; and

WHEREAS, the Board of Directors of Tripp County Water User District have examined the Petition, with additional signatures, as presented to the Board of Directors at a meeting duly noticed as required by applicable law and at which a quorum was present; and

WHEREAS, the Petition now having been circulated, the Board of Directors desires, as required by SDCL 46A-9-20, to approve the Petition and to authorize the filing of the Petition with the Department of Agriculture and Natural Resources for submission to the Board of Water and Natural Resources;


NOW, THEREFORE, at a meeting duly noticed and held on July 10, 2023, and at which a quorum was present, and by a vote of 8 for and 0 against, it is hereby resolved by the Board of Directors of Tripp County Water User District as follows:

1. As required by SDCL 46A-9-20, the Board of Directors of Tripp County Water User District hereby approve the Petition as presented;


2. The Board of Directors of Tripp County Water User District hereby approve the submission of the Petition to the Department of Agriculture and Natural Resources for consideration for approval by the Board of Water and Natural Resources; and

3 The Manager is hereby authorized to publish notice of the Petition as required by law, at the expense of Tripp County Water User District, and to take such other action as may reasonably be necessary to complete the approval process.

Dated this 10th day of July, 2023..



Craig Covey, President



Steve Wonnemberg, Secretary

Petition and Signatures

RECEIVED

JUL 13 2023

**Department of Agriculture
and Natural Resources**

**PETITION FOR EXTENSION
OF THE
TRIPP COUNTY WATER USER DISTRICT
SDCL Ch. 46A-9**

**TO: South Dakota Department of Agriculture & Natural Resources,
Board of Water and Natural Resources
523 E. Capitol Ave.
Pierre, SD 57501**

WE, THE UNDERSIGNED, qualified landowners and entrymen in the area herein described, do hereby petition for the extension of the Tripp County Water User District (the "District") by including additional territory as described herein, all as provided in SDCL 46A-9-20 and 46A-9-21.

(1). The District was organized as evidenced by a Certificate of Approval based on an Order of the Board of Natural Resource Development dated July 10, 1975, and the boundaries of the District previously extended as evidenced by a Certificate of Approval based on an Order of the Board of Natural Resource Development dated March 15, 1979.

(2). The additional territory within Todd County, South Dakota to be included within the boundaries of the District is described on Exhibit "A," attached hereto and incorporated herein by this reference.

(3). The additional territory within Mellette County, South Dakota to be included within the boundaries of the District is described on Exhibit "B," attached hereto and incorporated herein by this reference.

(4). The additional territory within Tripp County, South Dakota to be included within the boundaries of the District is described on Exhibit "C," attached hereto and incorporated herein by this reference.

(5). The additional territory within Gregory County, South Dakota to be included within the boundaries of the District is described on Exhibit "D," attached hereto and incorporated herein by this reference.

(6). The additional territory within Lyman County, South Dakota to be included within the boundaries of the District is described on Exhibit "E," attached hereto and incorporated herein by this reference.

(7). A map showing the location of the additional lands to be included within the boundaries of the District is attached hereto as Exhibit "F" and incorporated herein by this reference.

(8). The proposed extension will incorporate systems of works already existing but not currently included within the boundaries of the District. The proposed extension will also allow

for the future expansion of systems of works within the territory sought to be included, including the possible use of surface water sources. The existing systems of works sought to be included in the boundaries of the District conserve, control, and distribute potable water from ground water to rural homes, pastures, feedlots and elsewhere as deemed feasible, to residents of parts of Mellette County, Todd County, Tripp County, Lyman County, and Gregory County, South Dakota, and to the following municipalities (either as bulk users or individually to their residents): Colome, Dallas, Gregory, Burke, Bonesteel, Herrick, St. Charles, and Fairfax. The existing systems of works sought to be included in the boundaries of the District also provides bulk service to the Milk's Camp community in rural Gregory County. The existing works in the proposed extended boundaries in Tripp, Todd, Gregory, and Mellette Counties consist of pumps, storage tanks, pipelines, booster pumps, and other works which are necessary to pump, store, and distribute potable water to locations in the areas described and illustrated on Exhibits A, B, C, D, and E hereto.

(9) A map showing the existing systems of works is attached hereto as Exhibit "G" and incorporated herein by this reference.

WHEREFORE, Petitioners respectfully request that upon receipt of this Petition and the Exhibits attached hereto, the Board of Water and Natural Resources investigate the same and declare the proposed extension is feasible and conforming to public interest, welfare, convenience, and necessity, and take such steps as are prescribed by law to cause the proposed extension of the Tripp County Water Users District.

Please see attached signature pages, which include the names, addresses, and lands owned or entered of the Petitioners.

Summary re: Signatory Authority

Exhibit A

Additional territory within Todd County

TOWNSHIP	RANGE	SECTION_	LEGAL
39N	26W	2	LOTS 1-2;S1/2NE 2-39-26
39N	26W	2	SE 2-39-26
39N	26W		LOT 1 VILLAGE OF O'KREEK 10-39-26
39N	25W	16	COLOMBE SUB-DIV. IN SESW (.28AC) 130'X92' 16-39-25
39N	26W		LOT 11 VILLAGE OF O'KREEK 10-39-26
39N	25W	3	LOTS 1-2;S1/2NE & SE LESS R/W 8.48 AC. 3-39-25
39N	25W	10	NE LESS R/W (.22 AC) 10-39-25
39N	25W	10	NW LESS R/W (1.85 AC) LESS NENW & R/W 10-39-25
39N	25W	10	SE 10-39-25
39N	25W	10	NENW LESS R/W 1.86 AC 10-39-25
39N	25W	9	E1/2NE1/4 LESS LOT H-1 & LOT H-2 9-39-25
39N	26W		LOT 2 VILLAGE OF O'KREEK 10-39-26
39N	26W		LOT 12 VILLAGE OF O'KREEK 10-39-26
39N	25W	3	LOTS 3-4; S1/2NW 3-39-25
39N	26W		LOT 29 MILLER'S ACRES ADDN. VILLAGE OF O'KREEK, SW 10-39-26
39N	26W		LOTS 110-111-112-113 MILLER'S ACRES ADDN. VILLAGE OF O'KREEK, SW 10-39-26
39N	26W		LOTS 107 & 108, MILLER'S ACRES ADDITION, VILLAGE OF O'KREEK SW 10-39-26
39N	25W	16	SE 16-39-25
39N	25W	16	SW LESS .27A & .27A 16-39-25
39N	25W	16	COLOMBE SUB-DIVISION LOCATED IN SESW SEC 16-39-25 OF APPROX. .27 AC OCCUPIED BY 2
39N	26W	12	SE LESS R/W (8.76 AC) 12-39-26
39N	26W	12	NE 12-39-26
39N	26W	12	SW LESS R/W (.17 AC) 12-39-26
39N	26W	12	S1/2NW;NWNW 12-39-26
39N	26W	3	LOTS 1-2;S1/2NE 3-39-26
39N	26W	3	SE 3-39-26
39N	26W	3	SW 3-39-26
39N	26W		NW 10-39-26
39N	26W		LOTS 15-16-17-18, MILLER'S ACRES ADDN. VILLAGE OF O'KREEK, SW 10-39-26

39N	26W		PART OF N1/2SW & INCLUDES PARCEL 72.5' X 290' EAST OF LOT 85 10-39-26
39N	25W	9	NW LESS LOT 1 (10.77 AC) LESS R/W 9-39-25
39N	25W	4	LOTS 1-2; S1/2NE LESS R/W 4-39-25
39N	25W	4	SW LESS LOT H1, H2, H3 & H4 9.42AC. 4-39-25
39N	25W	3	SW LESS R/W 4.36 AC. 3-39-25
39N	25W	4	LOTS 3-4; S1/2NW 4-39-25
39N	25W	4	SE LESS R/W 4.90 AC. 4-39-25
39N	25W	9	NENW LESS R/W .03 AC. E 356.65' OF NENW 10.77 ACRES 9-39-25 SURRENDERED
39N	25W	9	W1/2NE1/4 LESS LOTS H-1 & H-2 9-39-25
39N	25W	5	LOTS 3-4; S1/2NW 5-39-25
39N	25W	5	N 60.00 A OF SW 5-39-25
39N	26W		LOT A VILLAGE OF O'KREEK 10-39-26
39N	26W		LOT B VILLAGE OF O'KREEK 10-39-26
39N	25W	10	SW 10-39-25
39N	25W	8	SE 8-39-25
39N	25W	2	LOTS 1-2; S1/2NE; SE 2-39-25
39N	25W	17	SE 17-39-25
39N	26W	2	LOTS 3-4; S1/2NW; SW 2-39-26
39N	25W	5	LOTS 1-2; S1/2NE; SE 5-38-33
39N	25W	6	LOTS 3-4-5; SENW; LOTS 6-7; E1/2SW 6-39-25
39N	26W	14	N1/2; SW; UNDIVIDED 130/132ND INTEREST IN SE 14-39-26
39N	26W	11	ALL OF SECTION 11-39-26
39N	26W	13	N1/2; SE; 130/132ND UNDIVIDED INTEREST IN SW 13-39-26
39N	26W	3	LOTS 3-4; S1/2NW 3-39-26
39N	26W	1	LOTS 1-2-3-4; S1/2N1/2; SW; N1/2SE; SESE 1-39-26
39N	26W		PARCELS A & B LOCATED IN NE 10-39-26
39N	25W	9	SE 9-39-25
39N	25W	9	SW 9-39-25
39N	25W	17	NE 17-39-25
39N	25W	16	NENE 16-39-25
39N	25W	16	NW1/4NE1/4 & S1/2NE1/4 16-39-25
39N	25W	2	SW LESS R/W 3.43 AC. 2-39-25
39N	25W	2	LOTS 3-4; S1/2NW 2-39-25
39N	26W		LOTS 82-83-84 MILLER'S ACRES ADDN. VILLAGE OF O'KREEK, SW 10-39-26
39N	26W		LOTS 97-98-99-100 MILLER'S ACRES ADDN. VILLAGE OF O'KREEK, SW 10-39-26
39N	26W		LOTS 103-104 MILLER'S ACRES ADDN. VILLAGE OF O'KREEK, SW 10-39-26
39N	26W		LOTS 85-86-87-88 MILLER'S ACRES ADDN. VILLAGE OF O'KREEK, SW 10-39-26

39N	26W		S72.6' OF N324' OF W300' OF TRACT M IN SWSW OF 10-39-26 VILLAGE OF O'KREEK
39N	25W	8	NW LESS R/W 3.20 AC. 8-39-25
39N	25W	8	SW 8-39-25
39N	25W	6	SE 6-39-25
39N	25W	5	S 100.00 A OF SW 5-39-25
39N	25W	6	LOTS 1-2;S1/2NE LESS E 489.64' OF S 889.63' OF N 2225.2' 6-39-25
39N	25W	6	E. 489.64' OF S 889.6 3'OF N. 2225.2' OF NE 6-39-25 (10.11
39N	26W		LOT 115 MILLER'S ACRES ADDN. VILLAGE OF O'KREEK, SW 10-39-26
39N	26W	1	SWSE 1-39-26
39N	26W	12	NENW LESS CEMETERY 12-39-26
39N	26W		E1/2 OF LOT 5 VILLAGE OF O'KREEK 10-39-26
39N	26W		AREA SOUTH OF LOT B VILLAGE OF O'KREEK BORDERED ON SE BY HI-WAY INCLUDES LOT
39N	26W		AREA DIRECTLY WEST OF LOT D TO OLD HI-WAY VILLAGE OF O'KREEK, SW 10-39-26
39N	26W		PARCEL E IN SE 10-39-26 (56.10 AC)
39N	26W		PARCEL D IN SE 10-39-26
39N	26W		LOT 109 MILLER'S ACRES ADDN. VILLAGE OF O'KREEK, SW 10-39-26
39N	26W		NENESE; S1/2NWNESE; S1/2NESE 10-39-26 (35 AC)
39N	26W		29/30 UNDIV INTEREST IN PARCEL C IN NE OF 10-39-26 (54.38 AC)
39N	26W		LOT 27 MILLER'S ACRES ADDN. VILLAGE OF O'KREEK, SW 10-39-26
39N	26W		LOT 28 MILLER'S ACRES ADDN. VILLAGE OF O'KREEK, SW 10-39-26
39N	26W		LOTS 105-106 MILLER'S ACRES ADDN. VILLAGE OF O'KREEK, SW 10-39-26
39N	26W		PART OF SWSW 3 (25' X 150') 75' X 150' VILLAGE OF O'KREEK, SW 10-39-26
39N	26W	12	411' X 106' IN NENW (CEMETERY) 12-39-26
39N	26W		LOT F LESS H1 (43 SQ.FT) VILLAGE OF O'KREEK 10-39-26
39N	26W		LOT 13 VILLAGE OF O'KREEK 10-39-26
39N	25W	16	NW 16-39-25
39N	25W	8	NE LESS R/W (2.23 AC) 8-39-25
39N	26W		PARCEL EAST OF LOT F TO OLD HI-WAY VILLAGE OF O'KREEK, SW 10-39-26
39N	26W		LOTS 6-7-8 VILLAGE OF O'KREEK 10-39-26
39N	26W		W1/2 OF LOT 5 VILLAGE OF O'KREEK 10-39-26
39N	26W		LOT 19 MILLER'S ACRES ADDN. VILLAGE OF O'KREEK, SW 10-39-26
39N	26W		LOT 21 MILLER'S ACRES ADDN. VILLAGE OF O'KREEK, SW 10-39-26
39N	26W		(160' X 310') LOT 116, MORFORD'S 1ST ADDN. VILLAGE OF O'KREEK, SW 10-39-26
39N	26W		AREA NORTH OF LOT D & SE OF OLD HI-WAY VILLAGE OF O'KREEK, SW 10-39-26

39N	26W		LOTS 9 & 10, VILLAGE OF O'KREEK 10-39-26
39N	26W		LOTS 51-52-53 MILLER'S ACRES ADDN. VILLAGE OF O'KREEK, SW 10-39-26
39N	26W		LOTS 23 & 24, MILLER'S ACRES ADDN. VILLAGE OF O'KREEK, SW 10 39 26
39N	26W		LOTS 25-26 MILLER'S ACRES ADDN. VILLAGE OF O'KREEK, SW 10-39-26
39N	26W		LOT 4 VILLAGE OF O'KREEK 10-39-26
39N	26W		LOT 3 VILLAGE OF O'KREEK 10-39-26
39N	26W		LOT 14 O'KREEK VILLAGE 10-39-26
39N	26W		LOT D VILLAGE OF O'KREEK 10-39-26
39N	26W		COMMENCING AT NW CORNER OF LOT F IN O'KREEK, RUNNING THENCE N 75', THENCE
39N	26W		COMMENCING AT A POINT 72.6' NORTH OF NE CORNER OF LOT 105, O'KREEK, RUNNING
39N	26W		COMMENCING AT THE SW CORNER OF LOT F, THENCE W 25', THENCE N 150', THENCE E
39N	26W		PARCEL EAST OF LOTS 113 & 114 (150' X 150') VILLAGE OF O'KREEK, SW 10-39-26
39N	26W		TRACT M OF O'KREEK LESS PARCELS (19.00A) OF SW 10-39-26 VILLAGE OF
39N	26W		145.2' X 300' VILLAGE OF O'KREEK, SW 10-39-26
39N	26W		N70' OF E70' OF S255' OF W924.9' OF TRACT M IN SW 10-39-26 (70' X
39N	26W		LOT 20 MILLER'S ACRES ADDN. VILLAGE OF O'KREEK, SW 10-39-26
39N	26W		LOT 22 MILLER'S ACRES ADDN. VILLAGE OF O'KREEK, SW 10-39-26
39N	26W		LOT 114 MILLER'S ACRES ADDN. VILLAGE OF O'KREEK, SW 10-39-26

41N	27W	14	NE1/4
41N	27W	14	SE1/4
40N	26W	23	NE1/4
40N	26W	25	NW1/4
40N	26W	26	SE1/4
40N	26W	26	NE1/4
42N	26W	9	NW1/4
42N	26W	9	NE1/4
41N	27W	15	NE1/4
41N	27W	15	SE1/4
41N	27W	15	SW1/4
42N	26W	4	LOTS 1,2, S1/2NE1/4
42N	26W	3	LOTS 3,4, S1/2NW1/4
42N	26W	4	LOTS 3,4
40N	26W	28	NE1/4
40N	26W	29	SE1/4
40N	26W	28	NW1/4
40N	26W	32	S2NW4
40N	26W	19	NE1/4
40N	26W	19	SE1/4
40N	26W	19	LOTS 1, 2, E1/2NW/14
40N	26W	27	SW1/4
40N	26W	27	SW4NW4, SE4NW4
40N	26W	27	E2NW4NW4
40N	26W	27	W1/2SE1/4
40N	26W	28	N1/2SE1/4
40N	26W	28	S1/2SE1/4
41N	27W	16	SE1/4
41N	27W	16	NE1/4
41N	27W	16	NW1/4
42N	26W	18	LOTS 1,2, E1/2NW1/4
40N	26W	7	LOTS 1,2, E1/2NW1/4
40N	26W	6	LOT 5 IN NW1/4
40N	26W	30	LOTS 1,2, E1/2NW1/4
40N	26W	19	LOTS 3,4, E1/2SW1/4
40N	26W	14	S1/2SE1/4
42N	26W	4	SE1/4
42N	26W	9	SW1/4
42N	26W	17	NW1/4
42N	26W	16	NE1/4
42N	26W	16	NW1/4

42N	26W	16	SW1/4
42N	26W	8	SE1/4
42N	26W	8	SW1/4
42N	26W	17	NE1/4
42N	26W	18	NE1/4
42N	26W	3	SW1/4
42N	26W	4	S1/2NW1/4
42N	26W	4	N1/2SW1/4
42N	26W	4	S1/2SW1/4
40N	26W	17	SE1/4
40N	26W	7	LOTS 3,4,E1/2SW1/4
40N	26W	18	LOTS 1,2,E1/2NW1/4
40N	26W	15	SE1/4
40N	26W	21	NW1/4
42N	26W	7	NE1/4
42N	26W	7	LOTS 1,2, E1/2NW1/4
40N	26W	18	LOTS 3, 4, E1/2SW1/4
40N	26W	20	NE1/4
40N	26W	17	SW1/4
40N	26W	29	NE1/4
40N	26W	29	NW1/4
40N	26W	29	SW1/4
40N	26W	31	LOTS 1, 2, E1/2NW1/4
40N	26W	31	NE1/4
40N	26W	31	SE1/4
40N	26W	20	SE1/4
40N	26W	20	NW1/4
40N	26W	20	SW1/4
40N	26W	30	NE1/4
40N	26W	18	SE1/4
40N	26W	30	LOTS 3, 4, E1/2SW1/4
40N	26W	30	SE1/4
40N	26W	31	LOTS 3, 4, E1/2SW1/4
40N	26W	27	W2NW4NW4
40N	26W	32	N2NW4
41N	26W	18	LOTS 3,4,E1/2SW1/4
40N	26W	23	NW1/4
40N	26W	23	SE1/4
40N	26W	25	SW1/4
40N	26W	22	SE1/4
40N	26W	22	NE1/4

40N	26W	22	E1/2NW1/4
40N	26W	22	E1/2SW1/4
40N	26W	27	NE1/4NW1/4
42N	26W	16	SE1/4
42N	26W	15	SW1/4
40N	26W	32	SW1/4
42N	26W	5	LOTS 3,4, S1/2NW1/4
40N	26W	14	SW1/4
40N	26W	16	SE1/4
40N	26W	16	SW1/4
40N	26W	34	SE1/4
40N	26W	34	SOUTH 5/8 OF NE1/4
42N	26W	8	NE1/4
42N	26W	5	LOTS 1,2, S1/2NE1/4
42N	26W	5	SE1/4
42N	26W	5	N1/2SW1/4
42N	26W	5	S1/2SW1/4
42N	26W	6	SE1/4SW1/4
42N	26W	8	NE1/4NW1/4, S1/2NW1/4

EXHIBIT C

Additional territory within Tripp County

Township 95 North, Range 74 West (Valley) to include all of said township;
Township 95 North, Range 75 West (Keyapaha) to include all of said township;
Township 95 North, Range 76 West (Rames) to include all of said township;
Township 95 North, Range 77 West (Millboro) to include all of said township;
Township 95 North, Range 78 West (Huggins) to include all of said township;
Township 95 North, Range 79 West (Beaver Creek) to include all of said township;
Township 96 North, Range 74 West (Lincoln) to include all of said township;
Township 96 North, Range 75 West (Stewart) to include all of said township;
Township 96 North, Range 76 West (Lake) to include all of said township;
Township 96 North, Range 77 West (Willow Creek) to include all of said township;
Township 96 North, Range 78 West (Wortman) to include all of said township;
Township 96 North, Range 79 West (Holsclaw) to include all of said township;
Township 97 North, Range 74 West (Elliston) to include all of said township;
Township 97 North, Range 75 West (Pleasant View) to include all of said township;
Township 97 North, Range 76 West (McNeely) to include all of said township;
Township 97 North, Range 77 West (Dog Ear) to include all of said township;
Township 97 North, Range 78 West (Star Prairie) to include all of said township;
Township 97 North, Range 79 West (Wright) to include all of said township;
Township 98 North, Range 75 West (Colome) to include Sections 31, 32, 33 and the W1/2 of 34 of said township;
The following portions of Township 98 North, Range 76 West (Wilson), Township 98 North, Range 77 West (Weaver), Township 98 North, Range 78 West (Rosedale), and Township 98 North, Range 79 West (Taylor) not already included:

TOWNSHIP	RANGE	SECTION_NU	LEGAL
98 N	78 W	20	E1/2SW1/4 & W1/2SE1/4 20-98-78
98 N	78 W	24	S1/2NE1/4; NE1/4NE1/4 24-98-78

98 N	78 W	24	NW1/4 24-98-78
98 N	78 W	24	SE1/4 24-98-78
98 N	78 W	24	SW1/4 24-98-78
98 N	78 W	23	NE1/4 23-98-78
98 N	78 W	23	SE1/4 23-98-78
98 N	78 W	23	SW1/4 LESS HIWY 23-98-78
98 N	78 W	22	SW1/4 22-98-78
98 N	78 W	21	S1/2N1/2; S1/2S1/2N1/2NE1/4 21-98-78
98 N	78 W	21	SE1/4 21-98-78
98 N	78 W	21	SW1/4 21-98-78
98 N	78 W	20	NE1/4 20-98-78
98 N	78 W	27	NE1/4 LESS HIWY; N1/2NW1/4 & SE1/4NW1/4 27-98-78
98 N	78 W	25	NW1/4 25-98-78
98 N	78 W	25	SE1/4 25-98-78
98 N	78 W	20	S1/2NW1/4; NW1/4SW1/4; E1/2SE1/4 20-98-78
98 N	78 W	27	N1/2SE1/4 LESS HIWY 27-98-78
98 N	78 W	28	NE1/4NE1/4 28-98-78
98 N	78 W	22	NE1/4 LESS HIWAY; NW1/4 22-98-78
98 N	78 W	22	SE1/4 LESS HIWY 22-98-78
98 N	78 W	23	NW1/4 LESS HIWY 23-98-78
98 N	79 W	20	LOTS 1-2-3-4; E1/2E1/2 20-98-79
98 N	79 W	21	NE1/4 & S1/2NW1/4 21-98-79
98 N	79 W	21	S1/2 21-98-79
98 N	79 W	33	SW1/4; W1/2SE1/4 33-98-79
98 N	79 W	29	LOT 1-2-3-4; E1/2E1/2 29-98-79
98 N	79 W	32	LOTS 1-2; E1/2NE1/4 32-98-79
98 N	79 W	28	E1/2 28-98-79
98 N	79 W	28	W1/2 28-98-79
98 N	79 W	33	W1/2NE1/4; NW1/4 33-98-79
98 N	79 W	32	LOTS 3-4; E1/2SE1/4 32-98-79
98 N	78 W	21	N1/2N1/2NE1/4; N1/2S1/2N1/2NE1/4 21-98-78
98 N	78 W	25	E1/2SW1/4 25-98-78
98 N	78 W	25	W1/2SW1/4 25-98-78
98 N	78 W	26	N1/2 LESS HWY 26-98-78
98 N	76 W	34	S 639' OF W 1500' EXCLUDING E 200' SE1/4SE1/4 34-98-76 (19.07 ACRES)
98 N	78 W	25	NE1/4 25-98-78
98 N	76 W	20	1020.7' X 818.6' IN NW1/4NW1/4 (19.18A) 20-98-76
98 N	76 W	26	SE1/4 26-98-76
98 N	76 W	26	SW1/4SW1/4 26-98-76
98 N	76 W	26	N1/2SW1/4; SE1/4SW1/4 26-98-76

98 N	76 W	27	S1/2S1/2 27-98-76
98 N	76 W	27	N1/2S1/2 27-98-76
98 N	76 W	33	NW1/4 33-98-76
98 N	76 W	31	LOTS W-1 & W-2 & 66' WIDE ACCESS ROAD IN NW1/4 (3.77AC) 31-98-76
98 N	76 W	28	PART OF SW1/4 (34.65A) 28-98-76
98 N	76 W	36	W1/2NW1/4 LESS SHS; W1/2SW1/4 36-98-76
98 N	76 W	36	W1/2SE1/4 36-98-76
98 N	76 W	36	E1/2NW1/4; E1/2SW1/4 36-98-76
98 N	76 W	23	SE1/4 23-98-76
98 N	76 W	23	SW1/4 23-98-76
98 N	76 W	26	NE1/4 26-98-76
98 N	76 W	26	NW1/4 26-98-76
98 N	76 W	27	E1/2NE1/4 27-98-76
98 N	76 W	36	E1/2NE1/4 36-98-76 (SCHOOL LAND)
98 N	76 W	22	SE1/4SE1/4 22-98-76
98 N	77 W	21	N1/2NE1/4; N1/2NW1/4 21-98-77
98 N	79 W	25	SW1/4NE1/4; NW1/4 25-98-79
98 N	79 W	25	S1/2 25-98-79
98 N	79 W	26	S1/2 26-98-79
98 N	79 W	36	N1/2 36-98-79
98 N	79 W	36	SW1/4 36-98-79
98 N	77 W	21	S1/2NE1/4; N1/2SE1/4 LESS R/W 21-98-77
98 N	77 W	21	S1/2SE1/4 21-98-77
98 N	77 W	28	N1/2NE1/4 28-98-77
98 N	76 W	30	NE1/4 30-98-76
98 N	77 W	20	NW1/4 20-98-77
98 N	77 W	20	SE1/4 20-98-77
98 N	77 W	20	SW1/4 20-98-77
98 N	77 W	19	NE1/4 19-98-77
98 N	77 W	19	SE1/4 19-98-77
98 N	77 W	19	E1/2W1/2 19-98-77
98 N	76 W	35	NE1/4 35-98-76
98 N	76 W	35	NW1/4 35-98-76
98 N	76 W	35	SE1/4 35-98-76
98 N	76 W	35	SW1/4 35-98-76
98 N	79 W	36	SE1/4 36-98-79
98 N	76 W	30	SE1/4 30-98-76
98 N	76 W	36	E1/2SE1/4 36-98-76
98 N	78 W	26	SW1/4 LESS HIWY; SE1/4 26-98-78
98 N	78 W	30	LOTS 3-4; E1/2SW1/4 30-98-78

98 N	78 W	35	NE1/4NE1/4NW1/4 & NW1/4NW1/4NE1/4 35-98-78; 1999 MODULAR
98 N	78 W	34	SE1/4 LESS HIWY 34-98-78
98 N	78 W	19	NE1/4 19-98-78
98 N	78 W	19	E1/2NW1/4; NE1/4SW1/4; N1/2SE1/4 19-98-78
98 N	78 W	20	N1/2NW1/4 20-98-78
98 N	78 W	29	SW1/4 29-98-78
98 N	78 W	35	S1/2NE1/4 35-98-78
98 N	78 W	35	NW1/4 LESS HIWAY & NE1/4NE1/4NW1/4 35-98-78
98 N	78 W	35	SE1/4 35-98-78
98 N	78 W	34	NE1/4 LESS LOT H-1 34-98-78
98 N	78 W	34	SW1/4 34-98-78
98 N	78 W	21	N1/2NW1/4 21-98-78
98 N	78 W	32	W1/2NW1/4 32-98-78
98 N	78 W	35	N1/2NE1/4 LESS NW1/4NW1/4NE1/4 35-98-78
98 N	78 W	29	N1/2 29-98-78
98 N	78 W	19	E 50A OF S1/2SE1/4 19-98-78
98 N	78 W	20	SW1/4SW1/4 20-98-78
98 N	78 W	29	W1/2SE1/4 29-98-78
98 N	79 W	27	SW1/4 & S1/2SE1/4 27-98-79
98 N	78 W	36	NE1/4; N1/2NW1/4 36-98-78 (SCHOOL LAND)
98 N	78 W	33	NE1/4 33-98-78
98 N	77 W	22	NE1/4 22-98-77
98 N	77 W	22	SE1/4 22-98-77
98 N	77 W	22	SW1/4 22-98-77
98 N	77 W	27	E1/2NE1/4; NE1/4SE1/4 27-98-77
98 N	77 W	27	NW1/4 27-98-77
98 N	77 W	27	E1/2SW1/4; W1/2SE1/4 27-98-77
98 N	77 W	27	W1/2NE1/4 27-98-77
98 N	77 W	28	SE1/4NE1/4 28-98-77
98 N	77 W	34	W1/2NE1/4; E1/2NW1/4 34-98-77
98 N	77 W	22	NW1/4 22-98-77
98 N	77 W	21	S1/2NW1/4; N1/2SW1/4 21-98-77
98 N	77 W	20	NE1/4 20-98-77
98 N	76 W	34	NE1/4 34-98-76
98 N	76 W	34	NW1/4 34-98-76
98 N	76 W	34	N1/2SE1/4 34-98-76
98 N	76 W	34	S 639' OF E 20' OF SW1/4SE1/4 & S 639' OF W 180' OF SE1/4SE1/4 34-98-76
98 N	78 W	32	NE LESS NE1/4NW1/4NE1/4; E1/2NW1/4 32-98- 78
98 N	78 W	32	NE1/4NW1/4NE1/4 32-98-78

98 N	76 W	30	LOTS 3-4; E1/2SW1/4 30-98-76
98 N	78 W	31	E1/2 31-98-78
98 N	78 W	31	LOTS 1-2; E1/2NW1/4 31-98-78
98 N	78 W	31	LOTS 3-4; E1/2SW1/4 31-98-78
98 N	78 W	29	E1/2SE1/4 29-98-78
98 N	78 W	28	SW1/4 28-98-78
98 N	78 W	33	E1/2SW1/4W1/2NW1/4;NW 1/4SW1/4W1/2NW1/4; E1/2SW1/4SW1/4W1/2NW1 /4 W1/2SW1/4
98 N	78 W	32	S1/2 32-98-78
98 N	78 W	33	W1/2SW1/4SW1/4W1/2NW1 /4 33-98-78
98 N	79 W	21	N1/2NW1/4 21-98-79
98 N	78 W	30	NE1/4 30-98-78
98 N	78 W	30	SE1/4 30-98-78
98 N	78 W	19	W 30A OF S1/2SE1/4 19-98-78
98 N	79 W	23	NW1/4 23-98-79
98 N	79 W	23	S1/2 23-98-79
98 N	79 W	26	N1/2 26-98-79
98 N	78 W	24	NW1/4NE1/4 24-98-78
98 N	79 W	23	NE1/4 23-98-79
98 N	79 W	24	NE1/4; E1/2NW1/4 24-98-79
98 N	79 W	24	W1/2W1/2 24-98-79
98 N	79 W	22	NE1/4 22-98-79
98 N	79 W	22	SE1/4 22-98-79
98 N	78 W	19	LOTS 1-2, 19-98-78
98 N	78 W	30	LOTS 1-2; E1/2NW1/4 30-98-78
98 N	78 W	19	LOTS 3-4; SE1/4SW1/4 19-98-78
98 N	79 W	24	E1/2SW1/4; SE1/4 24-98-79
98 N	79 W	25	E1/2NE1/4; NW1/4NE1/4 25-98-79
98 N	77 W	30	LOTS 1-2; E1/2NW1/4 30-98-77
98 N	77 W	30	NE1/4 30-98-77
98 N	77 W	31	E1/2SE1/4 31-98-77
98 N	77 W	26	S1/2 26-98-77
98 N	77 W	35	NW1/4 35-98-77
98 N	77 W	35	SE1/4 35-98-77
98 N	77 W	35	SW1/4 35-98-77
98 N	77 W	34	E1/2NE1/4; E1/2SE1/4 LESS LOT 1 MEEDER FIRST SUBDIVISION 34-98-77
98 N	77 W	32	NE1/4 32-98-77
98 N	77 W	32	NW1/4 32-98-77
98 N	77 W	32	W1/2SW1/4 32-98-77
98 N	77 W	27	SE1/4SE1/4 27-98-77
98 N	77 W	30	SE1/4 30-98-77

98 N	77 W	31	NE1/4 31-98-77
98 N	77 W	30	LOT 3; E1/2SW1/4 30-98-77
98 N	77 W	19	LOTS 1-2-3-4, 19-98-77
98 N	77 W	31	NE1/4NW1/4 31-98-77
98 N	77 W	34	LOT 1, MEEDER FIRST SUBDIVISION LOCATED IN THE E1/2SE1/4 34-98-77 (2AC)
98 N	79 W	22	W1/2 22-98-79
98 N	79 W	27	W1/2NE1/4 & NW1/4 27-98-79
98 N	79 W	35	NE1/4 35-98-79
98 N	79 W	35	SE1/4 35-98-79
98 N	76 W	20	KWYR OUTLOT NO. 1 IN NW1/4 (7.60A) 20-98-76
98 N	78 W	36	SE1/4 36-98-78
98 N	78 W	36	S1/2NW1/4; SW1/4 36-98-78
98 N	77 W	31	LOTS 1-2-3-4; SE1/4NW1/4 31-98-77
98 N	77 W	31	E1/2SW1/4; W1/2SE1/4 31-98-77
98 N	77 W	30	LOT 4, 30-98-77
98 N	76 W	20	NE1/4 LESS .06AC 20-98-76
98 N	76 W	20	NW1/4 LESS SMALL TRACT & KWYR OUTLOT NO. 1 20-98-76
98 N	76 W	20	SE1/4 LESS OUTLOT B 20-98-76
98 N	76 W	20	SW1/4 LESS 6.47A 20-98-76
98 N	76 W	29	OUTLOT A IN NW1/4NE1/4 LESS E 447.9' 29-98-76
98 N	76 W	32	NW1/4SE1/4 32-98-76
98 N	77 W	24	SE1/4NE1/4; S1/2SE1/4; NE1/4SE1/4 24-98-77
98 N	77 W	25	N1/2 25-98-77
98 N	76 W	19	SE1/4 19-98-76
98 N	76 W	19	LOT 2; SE1/4NW1/4 PLUS 1.00A IN SW CORNER OF NE1/4 19-98-76
98 N	77 W	23	N1/2S1/2 23-98-77
98 N	76 W	32	SW1/4 32-98-76;
98 N	77 W	23	NE1/4 23-98-77
98 N	77 W	23	NW1/4 23-98-77
98 N	76 W	32	SE1/4NW1/4 32-98-76
98 N	76 W	32	SW1/4NW1/4 32-98-76
98 N	76 W	32	E1/2SE1/4 32-98-76
98 N	77 W	24	N1/2NE1/4; SW1/4NE1/4; NW1/4SE1/4 24-98-77
98 N	77 W	24	NW1/4 24-98-77
98 N	77 W	24	SW1/4 24-98-77
98 N	76 W	19	E 650' OF S 700' OF N 1057.6' OF SE1/4NE1/4 (10.45A) 19-98-76
98 N	76 W	20	N 470' OF W 600' IN SW1/4 20-98-76
98 N	76 W	19	NE1/4 LESS 1.00A AND 10.45A 19-98-76

98 N	77 W	36	E1/2SE1/4 36-98-77
98 N	76 W	19	LOT 1; NE1/4NW1/4 19-98-76
98 N	76 W	32	SW1/4SE1/4 32-98-76
98 N	77 W	29	N1/2 29-98-77
98 N	77 W	29	S1/2 29-98-77
98 N	76 W	32	N1/2NW1/4 32-98-76
98 N	76 W	31	LOTS 1-2; E1/2NW1/4 LESS LOTS W-1 & W-2 & ACCESS ROAD 31-98-79
98 N	76 W	31	LOTS 3-4; E1/2SW1/4 31-98-76
98 N	77 W	25	SW1/4 25-98-77
98 N	77 W	36	N1/2 36-98-77
98 N	77 W	36	SW1/4; W1/2SE1/4 36-98-77
98 N	76 W	21	E1/2SE1/4 21-98-76
98 N	78 W	28	NW1/4 28-98-78
98 N	77 W	26	NE1/4 26-98-77
98 N	78 W	33	E1/2NW1/4; NE1/4SW1/4 33-98-78
98 N	78 W	33	SE1/4SW1/4 33-98-78
98 N	76 W	20	OUTLOT B IN SE1/4 20-98-76
98 N	76 W	29	E 447.9' OF OUTLOT A IN NW1/4NE1/4 29-98-76
98 N	76 W	29	NW1/4 29-98-76
98 N	76 W	22	W1/2SW1/4 22-89-76
98 N	76 W	34	S1/2SE1/4 LESS S 639' OF W 1500' 34-98-76
98 N	77 W	25	SE1/4 25-98-77
98 N	76 W	23	NW1/4 23-98-76
98 N	76 W	23	NE1/4 23-98-76
98 N	77 W	32	E1/2SW1/4; W1/2SE1/4 32-98-77
98 N	76 W	21	W1/2NW1/4 21-98-76
98 N	76 W	21	NE1/4 21-98-76
98 N	76 W	21	E1/2NW1/4 21-98-76
98 N	78 W	35	SW1/4 LESS HIWY 35-98-78
98 N	78 W	28	W1/2NE1/4; W1/2SE1/4 28-98-78
98 N	78 W	27	SW1/4NW1/4; N1/2SW1/4; 27-98-78
98 N	78 W	27	S1/2SE1/4 LESS HIWY 27-98-78
98 N	78 W	27	S1/2SW1/4 27-98-78
98 N	78 W	34	NW1/4 34-98-78
98 N	78 W	33	SE1/4 33-98-78
98 N	78 W	28	SE1/4NE1/4 28-98-78
98 N	78 W	28	E1/2SE1/4 28-98-78
98 N	77 W	35	NE1/4 35-98-77
98 N	77 W	21	S1/2SW1/4 21-98-77
98 N	77 W	28	N1/2NW1/4 28-98-77
98 N	77 W	28	SW1/4NE1/4; SE1/4NW1/4; N1/2SE1/4 28-98-77

98 N	77 W	28	SW1/4 28-98-77
98 N	77 W	27	W1/2SW1/4 27-98-77
98 N	77 W	28	S1/2SE1/4 28-98-77
98 N	77 W	28	SW1/4NW1/4 28-98-77
98 N	76 W	32	NE1/4 32-98-76
98 N	76 W	29	SW1/4 29-98-76;
98 N	76 W	30	LOTS 1-2; E1/2NW1/4 30-98-76
98 N	76 W	31	NE1/4 31-98-76
98 N	76 W	31	SE1/4 31-98-76
98 N	77 W	23	S1/2S1/2 23-98-77
98 N	77 W	26	NW1/4 26-98-77
98 N	76 W	19	LOTS 3-4; E1/2SW1/4 19-98-76
98 N	76 W	34	SW1/4 34-98-76
98 N	76 W	27	W1/2NE1/4 27-98-76
98 N	76 W	27	NW1/4 27-98-76
98 N	76 W	22	W1/2SE1/4 22-98-76
98 N	76 W	22	E1/2SW1/4 22-98-76
98 N	76 W	21	SW1/4; W1/2SE1/4 21-98-76
98 N	76 W	28	NE1/4 28-98-76
98 N	76 W	28	NW1/4 28-98-76
98 N	76 W	28	SE1/4 28-98-76
98 N	76 W	28	SW1/4 LESS CITY WELLS 28-98-76
98 N	76 W	33	SE1/4 33-98-76
98 N	76 W	33	SW1/4 33-98-76
98 N	76 W	29	NE1/4 LESS OUTLOT A 29-98-76
98 N	76 W	29	SE1/4 29-98-76
98 N	76 W	33	NE1/4NE1/4 33-98-76
98 N	76 W	33	NW1/4NE1/4; S1/2NE1/4 33-98-76
98 N	76 W	22	NE1/4SE1/4 22-98-76
98 N	79 W	35	W1/2 35-98-79
98 N	79 W	34	NE1/4; NE1/4NW1/4 34-98-79
98 N	79 W	34	SW1/4 & N1/2SE1/4 34-98-79
98 N	79 W	27	E1/2NE1/4; N1/2SE1/4 27-98-79
98 N	79 W	34	W1/2NW1/4; SE1/4NW1/4 34-98-79
98 N	79 W	33	E1/2E1/2 33-98-79
98 N	79 W	34	S1/2SE1/4 34-98-79
98 N	76 W	22	NE1/4 22-98-76
98 N	76 W	22	NW1/4 22-98-76
98 N	76 W	36	W1/2NE1/4 36-98-76
98 N	77 W	33	NW1/4 33-98-77
98 N	77 W	33	SW1/4 33-98-77

98 N	77 W	32	E1/2SE1/4 32-98-77
98 N	77 W	34	E1/2SW1/4; W1/2SE1/4 34-98-77
98 N	77 W	33	NE1/4 33-98-77
98 N	77 W	33	SE1/4 33-98-77
98 N	77 W	34	W1/2W1/2 34-98-77

EXHIBIT D

Additional territory within Gregory County

Township 95 North, Range 65 West (Randall East) to include all of said township;
Township 95 North, Range 66 West (Randall West) to include all of said township;
Township 95 North, Range 67 West (Star Valley South) to include all of said township;
Township 95 North, Range 68 West (Fairfax) to include all of said township;
Township 95 North, Range 69 West (Pleasant Valley) to include all of said township;
Township 95 North, Range 70 West (Ellston) to include all of said township;
Township 95 North, Range 71 West (Spring Valley) to include all of said township;
Township 95 North, Range 72 West (Lone Star) to include all of said township;
Township 95 North, Range 73 West (Carlock) to include all of said township;
Township 96 North, Range 67 West (Star Valley North) to include all of said township;
Township 96 North, Range 68 West (Lindley) to include all of said township;
Township 96 North, Range 69 West (Schriever) to include all of said township;
Township 96 North, Range 70 West (St. Charles) to include all of said township;
Township 96 North, Range 71 West (Union) to include all of said township;
Township 96 North, Range 72 West (Jones) to include all of said township;
Township 96 North, Range 73 West (Dickens) to include all of said township;
Township 97 North, Range 68 West (Whetstone East) to include all of said township;
Township 97 North, Range 69 West (Whetstone West) to include all of said township;
Township 97 North, Range 70 West (Turgeon) to include all of said township;
Township 97 North, Range 71 West (Burke) to include all of said township;
Township 97 North, Range 72 West (Rhoades) to include all of said township;
Township 97 North, Range 73 West (Dallas) to include all of said township;
Township 98 North, Range 69 West (Whetstone West) to include all of said township;
Township 98 North, Range 70 West (Scissons) to include all of said township;
Township 98 North, Range 71 West (Lucas) to include all of said township;
Township 99 North, Range 70 West (Turney East) to include all of said township;

Township 99 North, Range 71 West (Turney West) to include all of said township;

Township 100 North, Range 71 West (Turney West) to include all of said township;

The following portions of Township 98 North, Range 72 West (Huston), Township 99 North, Range 72 West (Landing Creek South), and Township 100 North, Range 72 West (Landing Creek North) not already included:

SECTION	TOWNSHIP	RANGE	LEGAL_DESC	LEGAL_DE_1
11	99	72	SEC 11-99-72 ALL	
11	100	72	SEC 11-100-72 ALL	
36	100	72	SEC 36-100-72 ALL	
14	99	72	SEC 14-99-72 ALL LESS 52.78 AC HWY	
25	100	72	SEC 25-100-72 GAME PRODUCTION AREA	
2	99	72	SEC 2-99-72 ALL	
1	98	72	SEC 1-98-72 SW4NW4; SW4; W2SE4	
2	98	72	SEC 2-98-72 LOTS 1 & 2; S2NE4; SE4	
2	98	72	SEC 2-98-72 LOTS 3 & 4; S2NW4	
2	98	72	SEC 2-98-72 SW4	
11	98	72	SEC 11-98-72 NE4	
11	98	72	SEC 11-98-72 NW4; W2SW4; SE4SW4; SW4SE4	
11	98	72	SEC 11-98-72 NE4SW4	
11	98	72	SEC 11-98-72 E2SE4; NW4SE4	
12	98	72	SEC 12-98-72 NE4	
12	98	72	SEC 12-98-72 NW4	
12	98	72	SEC 12-98-72 SE4	
12	98	72	SEC 12-98-72 SW4	
13	98	72	SEC 13-98-72 NW4	
13	98	72	SEC 13-98-72 SW4	
13	98	72	SEC 13-98-72 E2NE4; W2SE4	
13	98	72	SEC 13-98-72 W2NE4; E2SE4	
14	98	72	SEC 14-98-72 NW4	
14	98	72	SEC 14-98-72 S2	
14	98	72	SEC 14-98-72 NE4NE4	
14	98	72	SEC 14-98-72 W2NE4; SE4NE4	
23	98	72	SEC 23-98-72 NE4	

23	98	72	SEC 23-98-72 NW4	
23	98	72	SEC 23-98-72 SE4 LESS E263' N230.8' S1380'	
23	98	72	SEC 23-98-72 N2SW4	
23	98	72	SEC 23-98-72 S2SW4	
24	98	72	SEC 24-98-72 NE4	
24	98	72	SEC 24-98-72 NW4	
24	98	72	SEC 24-98-72 N2S2	
24	98	72	SEC 24-98-72 S2SE4	
24	98	72	SEC 24-98-72 SE4SW4	
24	98	72	SEC 24-98-72 SW4SW4	
25	98	72	SEC 25-98-72 NE4	
25	98	72	SEC 25-98-72 SW4; SE4 LESS 2.75 AC RD	
25	98	72	SEC 25-98-72 NE4NW4	
25	98	72	SEC 25-98-72 S2NW4	
25	98	72	SEC 25-98-72 NW4NW4	
26	98	72	SEC 26-98-72 NE4	
26	98	72	SEC 26-98-72 NW4	
26	98	72	SEC 26-98-72 SE4	
26	98	72	SEC 26-98-72 SW4	
35	98	72	SEC 35-98-72 NE4	
35	98	72	SEC 35-98-72 NW4 LESS 1.37 AC RD	
35	98	72	SEC 35-98-72 SE4	
35	98	72	SEC 35-98-72 SW4	
36	98	72	SEC 36-98-72 E2	
36	98	72	SEC 36-98-72 W2	
12	99	72	SEC 12-99-72 SW4	
12	99	72	SEC 12-99-72 E2; NW4	
13	99	72	SEC 13-99-72 E2 LESS 32.26 AC RD	
13	99	72	SEC 13-99-72 W2 LESS 15.33 AC. RD.	
23	99	72	SEC 23-99-72 E2	
23	99	72	SEC 23-99-72 W2 LESS 3 AC RD	
24	99	72	SEC 24-99-72 NE4; N2SE4	
24	99	72	SEC 24-99-72 W2	
24	99	72	SEC 24-99-72 S2SE4	
25	99	72	SEC 25-99-72 E2	
25	99	72	SEC 25-99-72 W2	

26	99	72	SEC 26-99-72 E2E2	
26	99	72	SEC 26-99-72 W2E2	
26	99	72	SEC 26-99-72 E2NW4; SW4NW4; SW4	
26	99	72	SEC 26-99-72 NW4NW4	
35	99	72	SEC 35-99-72 W2NW4; SW4	
35	99	72	SEC 35-99-72 N2NE4	
35	99	72	SEC 35-99-72 S2NE4	
35	99	72	SEC 35-99-72 E2NW4	
35	99	72	SEC 35-99-72 N2SE4	
35	99	72	SEC 35-99-72 S2SE4	
36	99	72	SEC 36-99-72 W2NE4; E2NW4; S2	
36	99	72	SEC 36-99-72 NE4NE4; SE4NE4	
36	99	72	SEC 36-99-72 W2NW4	
14	100	72	SEC 14-100-72 NW4	
14	100	72	SEC 14-100-72 W2E2E2; W2E2; SW4	
14	100	72	SEC 14-100-72 GAME PRODUCTION AREA	
23	100	72	SEC 23-100-72 GAME PRODUCTION AREA	
23	100	72	SEC 23-100-72 NW4	
26	100	72	SEC 26-100-72 GAME PRODUCTION AREA	
26	100	72	SEC 26-100-72 SW4	
35	100	72	SEC 35-100-72 ALL EXC NE4NE4NE4	
35	100	72	SEC 35-100-72 GAME PRODUCTION AREA	
1	98	72	SEC 1-98-72 LOTS 1-4	
1	98	72	SEC 1-98-72 S2NE4; SE4NW4; E2SE4	
23	98	72	SEC 23-98-72 E263' N230.8' S1380' OF SE4	
1	99	72	SEC 1-99-72 LOTS 1, 2, & 3; S2NE4; SE4NW4	
1	99	72	SEC 1-99-72 LOT 4; SW4NW4; W2SW4	
1	99	72	SEC 1-99-72 LOT 2, LANDING CREEK SUBD IN	SE4 & E2SW4

12	100	72	SEC 12-100-72 GAME PRODUCTION AREA	
24	100	72	SEC 24-100-72 GAME PRODUCTION AREA	
1	99	72	SEC 1-99-72 LOT 4, LANDING CREEK SUBD IN	SE4 & E2SW4
1	99	72	SEC 1-99-72 LOT 1, LANDING CREEK SUBD IN	SE4 & E2SW4
1	99	72	SEC 1-99-72 LOT 3, LANDING CREEK SUBD IN	SE4 & E2SW4
13	100	72	SEC 13-100-72 GAME PRODUCTION AREA	

Exhibit E

Additional territory within Lyman County

TOWNSHIP	RANGE	SECTION	LEGAL
101 N	71 W	16	SE4SE4
101 N	71 W	16	NE4SE4
101 N	71 W	33	SE4
101 N	71 W	28	W2SE4
101 N	71 W	27	NE4NW4
101 N	71 W	27	NW4NE4; N2SE4NE4; SW4SE4NE4; W2SE4SE4NE4
101 N	71 W	27	SW4SW4
101 N	71 W	28	E2SE4
101 N	71 W	28	S2SW4
101 N	71 W	33	SE4NE4
101 N	71 W	34	NW4NW4
101 N	71 W	28	NE4SW4
101 N	71 W	22	NW4
101 N	71 W	22	S2NE4; NW4NE4; S2NE4NE4; NW4NE4NE4; S2NE4NE4NE4
101 N	71 W	22	SE4
101 N	71 W	22	N2SW4
101 N	71 W	15	S2SE4SW4; NW4SE4SW4; S2NE4SE4SW4
101 N	71 W	23	W2SW4; SE4SW4
101 N	71 W	23	S2SW4NW4; S2N2SW4NW4
101 N	71 W	23	W2SW4SE4
101 N	71 W	26	NW4NW4
101 N	71 W	27	NE4NE4
101 N	71 W	22	S2NE4; NW4NE4; S2NE4NE4; NW4NE4NE4; S2NE4NE4NE4
101 N	71 W	23	S2SW4NW4; S2N2SW4NW4
101 N	71 W	23	W2SW4SE4
101 N	71 W	33	NW4
101 N	71 W	33	W2NE4; NE4NE4
101 N	71 W	33	SW4
101 N	71 W	27	N2SE4SW4NE4; NE4SW4NE4; W2SW4NE4
101 N	71 W	27	W2NW4SE4
101 N	71 W	27	N2SW4
101 N	71 W	27	S2NW4
101 N	71 W	28	NW4
101 N	71 W	28	NE4

101 N	71 W	28	NW4SW4
101 N	71 W	22	S2SW4
101 N	71 W	21	SE4
101 N	71 W	21	SW4
101 N	71 W	27	NW4NW4
101 N	71 W	16	S2NW4; NW4NW4
101 N	71 W	16	SW4NE4
101 N	71 W	21	NW4
101 N	71 W	21	NE4
101 N	71 W	16	SW4NE4
101 N	71 W	16	S2NW4; NW4NW4
101 N	71 W	16	S2NW4; NW4NW4
101 N	71 W	16	W2SE4 (SCHOOL LEASE LAND)
101 N	71 W	16	SW4 (SCHOOL LEASE LAND)
101 N	71 W	22	N2NE4NE4NE4 (APPROX. 2.82A TO GF&P / 2.18A TO CORP)
101 N	71 W	23	LOTS 2-3-4-5; W 330' OF LOT 6; N2N2SW4NW4; NE4SW4; E2SW4SE4 (APPROX. 112.42A TO GF&P / 80.98A TO CORP)
101 N	71 W	27	E2SE4SE4NE4; S2SE4SW4NE4; SE4SW4; E2SE4; SW4SE4; E2NW4SE4 (APPROX. 121.18A TO GF&P / 68.82A TO CORP)
101 N	71 W	15	LOTS 2-3-4-5-6; SW4SW4; N2NE4SE4SW4 (APPROX. 125.84A TO GF&P / 29.71A TO CORP)
101 N	71 W	35	W2NW4; N2NE4NW4; SW4NE4NW4; NW4NW4SW4 (APPROX. 48.40A TO GF&P / 71.60A TO CORP)
101 N	71 W	34	E2SE4; E2SW4SE4 (APPROX. 52.56A TO GF&P / 47.44A TO CORP)
101 N	71 W	16	LOTS 1-2; N2NE4NW4 (APPROX. 56.71A TO GF&P / 33.99A TO CORP)
101 N	71 W	9	W2 OF LOT 2; LOTS 3 & 4; SW4SW4 (APPROX. 77.42A TO GF&P / 70.18A TO CORP)
101 N	71 W	34	E2SE4; E2SW4SE4 (APPROX. 52.56A TO GF&P / 47.44A TO CORP)
101 N	71 W	35	W2NW4; N2NE4NW4; SW4NE4NW4; NW4NW4SW4 (APPROX. 48.40A TO GF&P / 71.60A TO CORP)
101 N	71 W	35	W2NW4; N2NE4NW4; SW4NE4NW4; NW4NW4SW4 (APPROX. 48.40A TO GF&P / 71.60A TO CORP)
101 N	71 W	35	W2NW4; N2NE4NW4; SW4NE4NW4; NW4NW4SW4 (APPROX. 48.40A TO GF&P / 71.60A TO CORP)
101 N	71 W	35	W2NW4; N2NE4NW4; SW4NE4NW4; NW4NW4SW4 (APPROX. 48.40A TO GF&P / 71.60A TO CORP)

101 N	71 W	35	W2NW4; N2NE4NW4; SW4NE4NW4; NW4NW4SW4 (APPROX. 48.40A TO GF&P / 71.60A TO CORP)
101 N	71 W	27	E2SE4SE4NE4; S2SE4SW4NE4; SE4SW4; E2SE4; SW4SE4; E2NW4SE4 (APPROX. 121.18A TO GF&P / 68.82A TO CORP)
101 N	71 W	27	E2SE4SE4NE4; S2SE4SW4NE4; SE4SW4; E2SE4; SW4SE4; E2NW4SE4 (APPROX. 121.18A TO GF&P / 68.82A TO CORP)
101 N	71 W	27	E2SE4SE4NE4; S2SE4SW4NE4; SE4SW4; E2SE4; SW4SE4; E2NW4SE4 (APPROX. 121.18A TO GF&P / 68.82A TO CORP)
101 N	71 W	27	E2SE4SE4NE4; S2SE4SW4NE4; SE4SW4; E2SE4; SW4SE4; E2NW4SE4 (APPROX. 121.18A TO GF&P / 68.82A TO CORP)
101 N	71 W	26	W 330' OF LOT 1; NE4NW4; S2NW4; W2NE4; SW4 (APPROX. 205.99A TO GF&P / 164.01A TO CORP)
101 N	71 W	27	E2SE4SE4NE4; S2SE4SW4NE4; SE4SW4; E2SE4; SW4SE4; E2NW4SE4 (APPROX. 121.18A TO GF&P / 68.82A TO CORP)
101 N	71 W	27	E2SE4SE4NE4; S2SE4SW4NE4; SE4SW4; E2SE4; SW4SE4; E2NW4SE4 (APPROX. 121.18A TO GF&P / 68.82A TO CORP)
101 N	71 W	27	E2SE4SE4NE4; S2SE4SW4NE4; SE4SW4; E2SE4; SW4SE4; E2NW4SE4 (APPROX. 121.18A TO GF&P / 68.82A TO CORP)
101 N	71 W	27	E2SE4SE4NE4; S2SE4SW4NE4; SE4SW4; E2SE4; SW4SE4; E2NW4SE4 (APPROX. 121.18A TO GF&P / 68.82A TO CORP)
101 N	71 W	27	E2SE4SE4NE4; S2SE4SW4NE4; SE4SW4; E2SE4; SW4SE4; E2NW4SE4 (APPROX. 121.18A TO GF&P / 68.82A TO CORP)
101 N	71 W	27	E2SE4SE4NE4; S2SE4SW4NE4; SE4SW4; E2SE4; SW4SE4; E2NW4SE4 (APPROX. 121.18A TO GF&P / 68.82A TO CORP)
101 N	71 W	27	E2SE4SE4NE4; S2SE4SW4NE4; SE4SW4; E2SE4; SW4SE4; E2NW4SE4 (APPROX. 121.18A TO GF&P / 68.82A TO CORP)
101 N	71 W	27	E2SE4SE4NE4; S2SE4SW4NE4; SE4SW4; E2SE4; SW4SE4; E2NW4SE4 (APPROX. 121.18A TO GF&P / 68.82A TO CORP)
101 N	71 W	27	E2SE4SE4NE4; S2SE4SW4NE4; SE4SW4; E2SE4; SW4SE4; E2NW4SE4 (APPROX. 121.18A TO GF&P / 68.82A TO CORP)
101 N	71 W	27	E2SE4SE4NE4; S2SE4SW4NE4; SE4SW4; E2SE4; SW4SE4; E2NW4SE4 (APPROX. 121.18A TO GF&P / 68.82A TO CORP)

101 N	71 W	27	E2SE4SE4NE4; S2SE4SW4NE4; SE4SW4; E2SE4; SW4SE4; E2NW4SE4 (APPROX. 121.18A TO GF&P / 68.82A TO CORP)
101 N	71 W	27	E2SE4SE4NE4; S2SE4SW4NE4; SE4SW4; E2SE4; SW4SE4; E2NW4SE4 (APPROX. 121.18A TO GF&P / 68.82A TO CORP)
101 N	71 W	27	E2SE4SE4NE4; S2SE4SW4NE4; SE4SW4; E2SE4; SW4SE4; E2NW4SE4 (APPROX. 121.18A TO GF&P / 68.82A TO CORP)
101 N	71 W	27	E2SE4SE4NE4; S2SE4SW4NE4; SE4SW4; E2SE4; SW4SE4; E2NW4SE4 (APPROX. 121.18A TO GF&P / 68.82A TO CORP)
101 N	71 W	27	E2SE4SE4NE4; S2SE4SW4NE4; SE4SW4; E2SE4; SW4SE4; E2NW4SE4 (APPROX. 121.18A TO GF&P / 68.82A TO CORP)
101 N	71 W	26	W 330' OF LOT 1; NE4NW4; S2NW4; W2NE4; SW4 (APPROX. 205.99A TO GF&P / 164.01A TO CORP)
101 N	71 W	26	W 330' OF LOT 1; NE4NW4; S2NW4; W2NE4; SW4 (APPROX. 205.99A TO GF&P / 164.01A TO CORP)
101 N	71 W	26	W 330' OF LOT 1; NE4NW4; S2NW4; W2NE4; SW4 (APPROX. 205.99A TO GF&P / 164.01A TO CORP)
101 N	71 W	26	W 330' OF LOT 1; NE4NW4; S2NW4; W2NE4; SW4 (APPROX. 205.99A TO GF&P / 164.01A TO CORP)
101 N	71 W	26	W 330' OF LOT 1; NE4NW4; S2NW4; W2NE4; SW4 (APPROX. 205.99A TO GF&P / 164.01A TO CORP)
101 N	71 W	26	W 330' OF LOT 1; NE4NW4; S2NW4; W2NE4; SW4 (APPROX. 205.99A TO GF&P / 164.01A TO CORP)
101 N	71 W	26	W 330' OF LOT 1; NE4NW4; S2NW4; W2NE4; SW4 (APPROX. 205.99A TO GF&P / 164.01A TO CORP)
101 N	71 W	23	LOTS 2-3-4-5; W 330' OF LOT 6; N2N2SW4NW4; NE4SW4; E2SW4SE4 (APPROX. 112.42A TO GF&P / 80.98A TO CORP)
101 N	71 W	15	LOTS 2-3-4-5-6; SW4SW4; N2NE4SE4SW4 (APPROX. 125.84A TO GF&P / 29.71A TO CORP)
101 N	71 W	15	LOTS 2-3-4-5-6; SW4SW4; N2NE4SE4SW4 (APPROX. 125.84A TO GF&P / 29.71A TO CORP)
101 N	71 W	15	LOTS 2-3-4-5-6; SW4SW4; N2NE4SE4SW4 (APPROX. 125.84A TO GF&P / 29.71A TO CORP)
101 N	71 W	16	LOTS 1-2; N2NE4NW4 (APPROX. 56.71A TO GF&P / 33.99A TO CORP)
101 N	71 W	16	LOTS 1-2; N2NE4NW4 (APPROX. 56.71A TO GF&P / 33.99A TO CORP)
101 N	71 W	9	W2 OF LOT 2; LOTS 3 & 4; SW4SW4 (APPROX. 77.42A TO GF&P / 70.18A TO CORP)

101 N	71 W	22	N2NE4NE4NE4 (APPROX. 2.82A TO GF&P / 2.18A TO CORP)
101 N	71 W	23	LOTS 2-3-4-5; W 330' OF LOT 6; N2N2SW4NW4; NE4SW4; E2SW4SE4 (APPROX. 112.42A TO GF&P / 80.98A TO CORP)
101 N	71 W	27	E2SE4SE4NE4; S2SE4SW4NE4; SE4SW4; E2SE4; SW4SE4; E2NW4SE4 (APPROX. 121.18A TO GF&P / 68.82A TO CORP)
101 N	71 W	15	LOTS 2-3-4-5-6; SW4SW4; N2NE4SE4SW4 (APPROX. 125.84A TO GF&P / 29.71A TO CORP)
101 N	71 W	35	W2NW4; N2NE4NW4; SW4NE4NW4; NW4NW4SW4 (APPROX. 48.40A TO GF&P / 71.60A TO CORP)
101 N	71 W	34	E2SE4; E2SW4SE4 (APPROX. 52.56A TO GF&P / 47.44A TO CORP)
101 N	71 W	16	LOTS 1-2; N2NE4NW4 (APPROX. 56.71A TO GF&P / 33.99A TO CORP)
101 N	71 W	16	LOTS 1-2; N2NE4NW4 (APPROX. 56.71A TO GF&P / 33.99A TO CORP)
101 N	71 W	9	W2 OF LOT 2; LOTS 3 & 4; SW4SW4 (APPROX. 77.42A TO GF&P / 70.18A TO CORP)
101 N	71 W	34	NE4NW4; S2NW4
101 N	71 W	34	NE4
101 N	71 W	34	NW4SE4; W2SW4SE4
101 N	71 W	34	SW4
101 N	71 W	34	NE4NW4; S2NW4
101 N	71 W	34	NE4NW4; S2NW4
101 N	71 W	34	NE4
101 N	71 W	16	S2NE4NW4

Exhibit F

Map of additional lands to be included

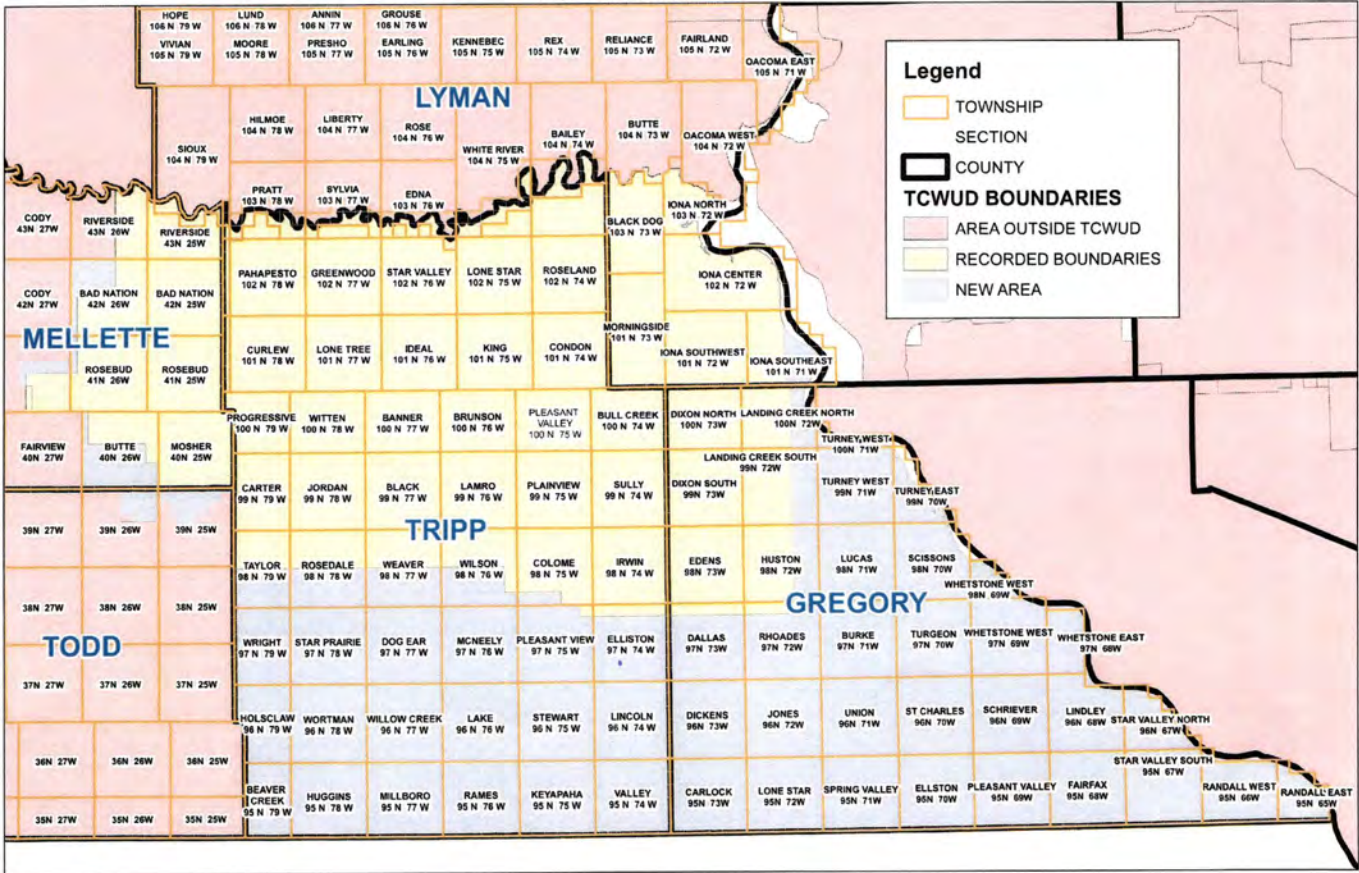
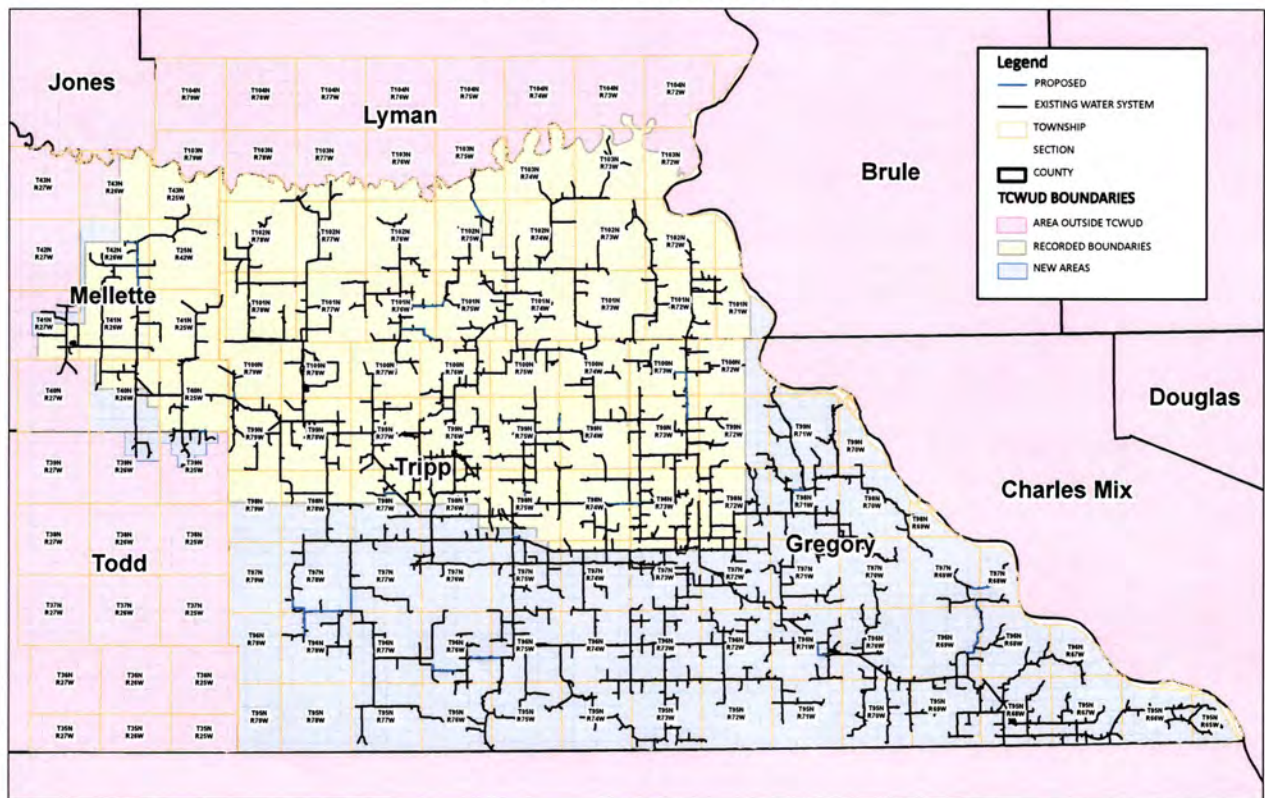


Exhibit G

Map of Existing System of Works Sought to be Included



Only owners or entymen of real property within the area constituting the proposed water user district are eligible to sign this petition. (SDCL 46A-9-9, 46A-9-20-21).

5. Failure to provide all information requested may invalidate the signature.

NAME		MAILING ADDRESS	LEGAL DESCRIPTION OF LAND OWNED
1	SIGN: <u>James M. Cullum</u> PRINT: <u>JAMES M. CULLUM</u> DATE: <u>2-16-23</u>	<u>30232 293rd St</u> <u>Clearfield, SD</u> <u>57586</u>	<u>SW 1/4</u> <u>Sect 6-96-78</u> <u>(2.69 AC)</u>
2	SIGN: <u>Joe Ishmael</u> PRINT: <u>Joe Ishmael</u> DATE: <u>2-16-23</u>	<u>21221 307th AVE</u> <u>Winner, SD</u> <u>57580</u>	<u>SE 1/4</u> <u>Sect. 2-96-78</u>
3	SIGN: <u>Linda J. Meyer</u> PRINT: <u>Linda J. Meyer</u> DATE: <u>2/16/23</u>	<u>28700 302 Ave</u> <u>Carter, SD 57580</u>	<u>NE 1/4</u> <u>Sect 35-98-79</u>
4	SIGN: _____ PRINT: _____ DATE: _____		
5	SIGN: _____ PRINT: _____ DATE: _____		
6	SIGN: _____ PRINT: _____ DATE: _____		
7	SIGN: _____ PRINT: _____ DATE: _____		
8	SIGN: _____ PRINT: _____ DATE: _____		
9	SIGN: _____ PRINT: _____ DATE: _____		
10	SIGN: _____ PRINT: _____ DATE: _____		

11 SIGN: _____ PRINT: _____ DATE: _____		
12 SIGN: _____ PRINT: _____ DATE: _____		
13 SIGN: _____ PRINT: _____ DATE: _____		
14 SIGN: _____ PRINT: _____ DATE: _____		
15 SIGN: _____ PRINT: _____ DATE: _____		
16 SIGN: _____ PRINT: _____ DATE: _____		
17 SIGN: _____ PRINT: _____ DATE: _____		
18 SIGN: _____ PRINT: _____ DATE: _____		
19 SIGN: _____ PRINT: _____ DATE: _____		
20 SIGN: _____ PRINT: _____ DATE: _____		


VERIFICATION BY PERSON CIRCULATING PETITION

INSTRUCTIONS TO CIRCULATOR: This section **must** be completed following circulation and before filing.

State of South Dakota,

County of Tipp ss.

Chris Bartels, being first duly sworn, deposes and says, that he is the circulator of the foregoing petition containing 3 signatures; that each person whose name appears on said petition sheet personally signed said petition in the presence of affiant; that he believes that each of said signers is an owner or entryman of the land described opposite his signature, to be included within the proposed water user district, and residing at the address written opposite his name, and that affiant stated to every petitioner before he affixed his signature the legal effect and nature of said petition.



[Signature]
Circulator's Signature

Subscribed and sworn to before me this 21st day of February, 2023.

08/2027

[Signature]
Notary Public

PETITION FOR EXTENSION OF THE TRIPP COUNTY WATER USER DISTRICT

Only owners or entrymen of real property within the area constituting the proposed water user district are eligible to sign this petition. (SDCL 46A-9-9, 46A-9-20-21).

INSTRUCTIONS TO SIGNERS:

1. Signers of this petition must individually sign their names in the form in which they are registered to vote or as they usually sign their names.
2. Before the petition is filed, each signer or the circulator must add the residence address of the signer and the date of signing.
3. Before the petition is filed, each signer or the circulator must print the name of the signer in the space provided.
4. Abbreviations of common usage may be used. Ditto marks may not be used.
5. Failure to provide all information requested may invalidate the signature.

NAME	MAILING ADDRESS	LEGAL DESCRIPTION OF LAND OWNED
1 SIGN: <u>Edward Barthling</u> PRINT: <u>Edward Barthling</u> DATE: <u>2-15-23</u>	<u>34544 2945</u> <u>Burke, S.D.</u> <u>57523</u>	<u>8-96-71 S884' of</u> <u>E782' of SW 4</u>
2 SIGN: _____ PRINT: _____ DATE: _____		
3 SIGN: _____ PRINT: _____ DATE: _____		
4 SIGN: _____ PRINT: _____ DATE: _____		
5 SIGN: _____ PRINT: _____ DATE: _____		
6 SIGN: _____ PRINT: _____ DATE: _____		
7 SIGN: _____ PRINT: _____ DATE: _____		
8 SIGN: _____ PRINT: _____ DATE: _____		
9 SIGN: _____ PRINT: _____ DATE: _____		
10 SIGN: _____ PRINT: _____ DATE: _____		

11 SIGN: _____ PRINT: _____ DATE: _____		
12 SIGN: _____ PRINT: _____ DATE: _____		
13 SIGN: _____ PRINT: _____ DATE: _____		
14 SIGN: _____ PRINT: _____ DATE: _____		
15 SIGN: _____ PRINT: _____ DATE: _____		
16 SIGN: _____ PRINT: _____ DATE: _____		
17 SIGN: _____ PRINT: _____ DATE: _____		
18 SIGN: _____ PRINT: _____ DATE: _____		
19 SIGN: _____ PRINT: _____ DATE: _____		
20 SIGN: _____ PRINT: _____ DATE: _____		


VERIFICATION BY PERSON CIRCULATING PETITION

INSTRUCTIONS TO CIRCULATOR: This section **must** be completed following circulation and before filing.

State of South Dakota,

County of Tripp ss.

Michael Jacobsen being first duly sworn, deposes and says, that he is the circulator of the foregoing petition containing 1 signatures; that each person whose name appears on said petition sheet personally signed said petition in the presence of affiant; that he believes that each of said signers is an owner or entryman of the land described opposite his signature, to be included within the proposed water user district, and residing at the address written opposite his name, and that affiant stated to every petitioner before he affixed his signature the legal effect and nature of said petition.



Circulator's Signature

Subscribed and sworn to before me this 15 day of Feb., 2023.

08/2027

[Signature]
Notary Public

PETITION FOR EXTENSION OF THE TRIPP COUNTY WATER USER DISTRICT

Only owners or entrymen of real property within the area constituting the proposed water user district are eligible to sign this petition. (SDCL 46A-9-9, 46A-9-20-21).

INSTRUCTIONS TO SIGNERS:

1. Signers of this petition must individually sign their names in the form in which they are registered to vote or as they usually sign their names.
2. Before the petition is filed, each signer or the circulator must add the residence address of the signer and the date of signing.
3. Before the petition is filed, each signer or the circulator must print the name of the signer in the space provided.
4. Abbreviations of common usage may be used. Ditto marks may not be used.
5. Failure to provide all information requested may invalidate the signature.

	NAME	MAILING ADDRESS	LEGAL DESCRIPTION OF LAND OWNED
1	SIGN: <u>Vincent J. Thiemann</u> PRINT: <u>Vincent J. Thiemann</u> DATE: <u>2-16-23</u>	<u>28384 322nd Ave</u> <u>Colome SD 57528</u>	<u>Lots 1-2</u> <u>SW 1/4 NE 1/4</u> <u>1-96-76</u>
2	SIGN: <u>Dennis Hanson</u> PRINT: <u>Dennis Hanson</u> DATE: <u>2-16-23</u>	<u>29800 50th Hwy 251</u> <u>Sturgis SD 57533</u>	<u>SEC 1-95-73</u> <u>N 354' of W 446'</u> <u>of NW 1/4 NW 1/4</u>
3	SIGN: <u>Richard J. Hogrefe</u> PRINT: <u>Richard J. Hogrefe</u> DATE: <u>2-16-23</u>	<u>29755 335th Avenue</u> <u>Dallas, SD 57529</u>	<u>Sec 28-96-73</u> <u>SW 1/4, S 2 SE 4</u>
4	SIGN: <u>Joan Wonnemberg</u> PRINT: <u>Joan Wonnemberg</u> DATE: <u>2-16-23</u>	<u>33218 299th St</u> <u>Dallas SD</u> <u>57529</u>	<u>SEC 30-97-73</u> <u>SE 4</u>
5	SIGN: <u>Steve Wonnemberg</u> PRINT: <u>Steve Wonnemberg</u> DATE: <u>2-16-23</u>	<u>33218 299th St</u> <u>Dallas SD</u> <u>57529</u>	<u>SEC 30-97-73</u> <u>SE 4</u>
6	SIGN: _____ PRINT: _____ DATE: _____		
7	SIGN: _____ PRINT: _____ DATE: _____		
8	SIGN: _____ PRINT: _____ DATE: _____		
9	SIGN: _____ PRINT: _____ DATE: _____		
10	SIGN: _____ PRINT: _____ DATE: _____		

11 SIGN: _____ PRINT: _____ DATE: _____		
12 SIGN: _____ PRINT: _____ DATE: _____		
13 SIGN: _____ PRINT: _____ DATE: _____		
14 SIGN: _____ PRINT: _____ DATE: _____		
15 SIGN: _____ PRINT: _____ DATE: _____		
16 SIGN: _____ PRINT: _____ DATE: _____		
17 SIGN: _____ PRINT: _____ DATE: _____		
18 SIGN: _____ PRINT: _____ DATE: _____		
19 SIGN: _____ PRINT: _____ DATE: _____		
20 SIGN: _____ PRINT: _____ DATE: _____		

VERIFICATION BY PERSON CIRCULATING PETITION

INSTRUCTIONS TO CIRCULATOR: This section **must** be completed following circulation and before filing.


State of South Dakota,

County of Tripp ss.

Jason Orel, being first duly sworn, deposes and says, that he is the circulator of the foregoing petition containing 5 signatures; that each person whose name appears on said petition sheet personally signed said petition in the presence of affiant; that he believes that each of said signers is an owner or entryman of the land described opposite his signature, to be included within the proposed water user district, and residing at the address written opposite his name, and that affiant stated to every petitioner before he affixed his signature the subject and nature of said petition.

Circulator's Signature

Subscribed and sworn to before me this 17th day of February, 2023.



Samantha Stepien
Notary Public

PETITION FOR EXTENSION OF THE TRIPP COUNTY WATER USER DISTRICT

Only owners or entrymen of real property within the area constituting the proposed water user district are eligible to sign this petition. (SDCL 46A-9-9, 46A-9-20-21).

INSTRUCTIONS TO SIGNERS:

1. Signers of this petition must individually sign their names in the form in which they are registered to vote or as they usually sign their names.
2. Before the petition is filed, each signer or the circulator must add the residence address of the signer and the date of signing.
3. Before the petition is filed, each signer or the circulator must print the name of the signer in the space provided.
4. Abbreviations of common usage may be used. Ditto marks may not be used.
5. Failure to provide all information requested may invalidate the signature.

NAME	MAILING ADDRESS	LEGAL DESCRIPTION OF LAND OWNED
1 SIGN: <u>Becky McGee</u> PRINT: <u>Becky McGee</u> DATE: <u>2-16-23</u>	517 Washington St Burke SD 57523	
2 SIGN: <u>Karen Martin</u> PRINT: <u>Beren Martin</u> DATE: <u>2-16-2023</u>	34249 297th St Burke SD 57523	4-95-72 NE4
3 SIGN: <u>[Signature]</u> PRINT: <u>[Signature]</u> DATE: <u>[Signature]</u>		
4 SIGN: <u>[Signature]</u> PRINT: <u>Wanda [Signature]</u> DATE: <u>2/16/23</u>	1309 Locust Ave Carrington SD 58533	18-95-68 Tract 1, A SUBD of GOVT Lots
5 SIGN: <u>[Signature]</u> PRINT: <u>Doug Wilson</u> DATE: <u>2/16/23</u>	Box 356 Burke SD 57523	23-97-71 NW4
6 SIGN: <u>[Signature]</u> PRINT: <u>Dennis N Purvis</u> DATE: <u>2-16-23</u>	28993 242 Ave Burke SD 57523	25-97-72 Outlot J-2 in NE4SW4
7 SIGN: <u>[Signature]</u> PRINT: <u>Nathan Han</u> DATE: <u>2-16-2023</u>	34848 296th St Herrick SD 57538	10-95-70 N2SE4
8 SIGN: <u>[Signature]</u> PRINT: <u>[Signature]</u> DATE: <u>2-16-23</u>	34725 298th St Herrick SD 57538	4-95-67 SW4
9 SIGN: <u>[Signature]</u> PRINT: <u>Travis Fischer</u> DATE: <u>2-16-23</u>	34791 295th St Herrick SD 57538	22-96-71 NE4NE4NE4NE4
10 SIGN: <u>[Signature]</u> PRINT: <u>John S Janssen</u> DATE: <u>2/16/23</u>	PO Box 301 Burke SD 57527	32-98-71 W2SE4

11	SIGN: <u>Linda Peris</u> PRINT: <u>Linda Peris</u> DATE: <u>2/16/23</u>	<u>28993 342nd Ave</u> <u>Burke, SD</u> <u>57533</u>	<u>22-97-72 E693' of</u> <u>S966' in SE4</u> <u>Less HWY</u>
12	SIGN: <u>Tom Waterbury</u> PRINT: <u>Tom Waterbury</u> DATE: <u>2-16-23</u>	<u>28774 28th Ave</u> <u>Gregory, SD 57533</u>	<u>7-97-72 Lot A-2</u> <u>in SW4</u>
13	SIGN: <u>Rhonda Waterbury</u> PRINT: <u>Rhonda Waterbury</u> DATE: <u>2-16-23</u>	<u>28774 338th Ave.</u> <u>Gregory, SD 57533</u>	<u>7-97-72 Lot A-2</u> <u>in SW4</u>
14	SIGN: <u>Wesley L Hein</u> PRINT: <u>Wesley L Hein</u> DATE: <u>2-16-2023</u>	<u>29572 349th Ave</u> <u>Herrick SD</u> <u>57538</u>	<u>Lots 18-24 B1K</u> <u>46 OT Herrick</u>
15	SIGN: <u>Jim Baker</u> PRINT: <u>Jim Baker</u> DATE: <u>2-16-23</u>	<u>36868 U.S. HWY 18</u> <u>FAIRFAX, SD</u> <u>57335</u>	<u>29-95-67 N 891'</u> <u>of SW4 NW4</u>
16	SIGN: <u>Chris Wickas</u> PRINT: <u>Chris Wickas</u> DATE: <u>16 Feb 23</u>	<u>216 James Ave</u> <u>Herrick SD</u> <u>57538</u>	<u>24-96-71 911</u> <u>block 4</u> <u>North Herrick</u>
17	SIGN: <u>Skylar Vomacka</u> PRINT: <u>Skylar Vomacka</u> DATE: <u>2-16-23</u>	<u>229 12th St.</u> <u>Herrick SD 57538</u>	<u>Lots 19-24 B1K 45</u> <u>OT Herrick</u>
18	SIGN: <u>Harlan Opperman</u> PRINT: <u>Harlan Opperman</u> DATE: <u>2-16-23</u>	<u>908 E 14th St</u> <u>Gregory SD</u> <u>57533</u>	<u>15-97-72</u> <u>W2W2SW4</u>
19	SIGN: <u>Darlene Opperman</u> PRINT: <u>Darlene Opperman</u> DATE: <u>2-16-23</u>	<u>900 E 14th St</u> <u>Gregory, SD 57533</u>	<u>5-95-70 W 3085.1'</u> <u>of N 1150' of N2</u>
20	SIGN: _____ PRINT: _____ DATE: _____		

VERIFICATION BY PERSON CIRCULATING PETITION

INSTRUCTIONS TO CIRCULATOR: This section must be completed following circulation and before filing.

State of South Dakota,

County of Tripp ss.

Michael Jacobsen, being first duly sworn, deposes and says, that he is the circulator of the foregoing petition containing 17 signatures; that each person whose name appears on said petition sheet personally signed said petition in the presence of affiant; that he believes that each of said signers is an owner or entryman of the land described opposite his signature, to be included within the proposed water user district, and residing at the address written opposite his name, and that affiant stated to every petitioner before he affixed his signature the

full effect and nature of said petition.

Michael Jacobsen
Circulator's Signature

Subscribed and sworn to before me this 17 day of February, 20 23



Samantha Stieckland
Notary Public

PETITION FOR EXTENSION OF THE TRIPP COUNTY WATER USER DISTRICT

Only owners or entrymen of real property within the area constituting the proposed water user district are eligible to sign this petition. (SDCL 46A-9-9, 46A-9-20-21).

INSTRUCTIONS TO SIGNERS:

1. Signers of this petition must individually sign their names in the form in which they are registered to vote or as they usually sign their names.
2. Before the petition is filed, each signer or the circulator must add the residence address of the signer and the date of signing.
3. Before the petition is filed, each signer or the circulator must print the name of the signer in the space provided.
4. Abbreviations of common usage may be used. Ditto marks may not be used.
5. Failure to provide all information requested may invalidate the signature.

	NAME	MAILING ADDRESS	LEGAL DESCRIPTION OF LAND OWNED
1	SIGN: <i>Ope Taylor</i> PRINT: <u>Ope Taylor</u> DATE: <u>2-16-23</u>	29038 Turkey Vulture Rd Herrick, SD 57538	28-97-70 all that Pt of SE4 NE4 + NE4 SE4 lying E of road
2	SIGN: <i>Ken Taylor</i> PRINT: <u>Ken Taylor</u> DATE: <u>2/16/23</u>	35399 Prairie Dr Herrick, SD 57538	27-97-70 E2 NE4
3	SIGN: <i>Janet Goodman</i> PRINT: <u>Janet Goodman</u> DATE: <u>2/16/23</u>	36338 301 st Bonesteel, SD 57317	SEC 27-95-71 SE4
4	SIGN: <i>Jan Goodman</i> PRINT: <u>Jan Goodman</u> DATE: <u>2/16/23</u>	36338 301 st Bonesteel SD 57317	SEC 27-95-71 SE4
5	SIGN: <i>Mark Ebsen</i> PRINT: <u>Mark Ebsen</u> DATE: <u>2/16/23</u>	36570 302 nd St. Fairfax S.D. 57335	Sec. 22-95-68 SE4
6	SIGN: <i>Ona W Ebsen</i> PRINT: <u>Ona W Ebsen</u> DATE: <u>2/16/23</u>	36570 302 nd St. Fairfax S.D. 57335	Sec. 22-95-68 SE4
7	SIGN: <i>Benny Baker</i> PRINT: <u>BENNY BAKER</u> DATE: <u>2-16-2023</u>	30311 365 th Ave Fairfax, S.D.	Sec. 33-95-68 E2 NE4 Less .2.37 Ac Hwy.
8	SIGN: <i>Janice Baker</i> PRINT: <u>Janice Baker</u> DATE: <u>2-16-2023</u>	30311 365 th Ave Fairfax, S.D.	Sec 33-95-68 E2 NE4 Less 2.37 Ac Hwy.
9	SIGN: <i>Brad Koenig</i> PRINT: <u>Brad Koenig</u> DATE: <u>2-16-2023</u>	PO Box 253 Fairfax SD 57335	LOTS 10 11 12, BLK 240 + Fairfax
10	SIGN: <i>Cari Hausmann</i> PRINT: <u>Cari Hausmann</u> DATE: <u>2-16-2023</u>	35948 29 th St. Bonesteel, SD 57317	SEC 34-96-69 E1320 N49S LOT 1

11 SIGN: <u>[Signature]</u> PRINT: <u>STEVE KOENIG</u> DATE: <u>2/16/23</u>	<u>301 5RD ST</u> <u>FAIRFAX SD 57335</u>	<u>LOTS 1-2-3 BLK</u> <u>26 OT FAIRFAX</u>
12 SIGN: <u>[Signature]</u> PRINT: <u>Marc Schmitz</u> DATE: <u>2/16/23</u>	<u>36221 300th St</u> <u>Bonesteel SD 57317</u>	<u>18-95-68 Tract 1,</u> <u>A SUBD of GOV'T LOTS</u>
13 SIGN: <u>[Signature]</u> PRINT: <u>Julian Paulson</u> DATE: <u>2/16/23</u>	<u>402 Schenbaum</u> <u>St.</u> <u>Bonesteel SD 57317</u>	
14 SIGN: <u>[Signature]</u> PRINT: <u>Rylan Lindgren</u> DATE: <u>2/16/23</u>	<u>Box 192</u> <u>Fairfax SD 57335</u>	<u>Lot 10 LESS E 5'</u> <u>All Lots 11 + 12 Blk</u> <u>5 SRT Second</u>
15 SIGN: <u>[Signature]</u> For CHS Inc. PRINT: <u>Kelby Strand</u> DATE: <u>2/16/23</u>	<u>107 Turney Ave</u> <u>Fairfax, SD 57335</u>	<u>Lot 6 Blk 3 SRT</u> <u>Second Addn.</u> <u>Fairfax Town</u>
16 SIGN: <u>Rev Clark H. Gies</u> PRINT: <u>REV. CLARK H. GIES</u> DATE: <u>2-16-2023</u>	<u>502 1st St.</u> <u>Fairfax S.D.</u> <u>57335</u>	<u>LOT 18 BLK 1</u> <u>Johnsons Addition</u> <u>Fairfax Town</u>
17 SIGN: <u>[Signature]</u> PRINT: <u>Judy V. Gies</u> DATE: <u>2-16-2023</u>	<u>502 1st St.</u> <u>Fairfax, SD</u> <u>57335</u>	<u>Lot 18 BLK 1</u> <u>Johnsons Addition</u> <u>Fairfax Town</u>
18 SIGN: <u>[Signature]</u> PRINT: <u>Damon Wolf</u> DATE: <u>2-16-23</u>	<u>28941 345th Ave</u> <u>Butte, S.D.</u> <u>57523</u>	<u>Sec: 19-47-71</u> <u>NE 4 less 14.96 Acres</u> <u>in NE 4 NE 4</u>
19 SIGN: <u>[Signature]</u> PRINT: <u>Lisa Mayer</u> DATE: <u>2-16-23</u>	<u>34708 301st St</u> <u>Burke SD 57523</u>	<u>22-95-71</u> <u>SE 4</u>
20 SIGN: <u>[Signature]</u> PRINT: <u>Cindy Kehn</u> DATE: <u>2-16-23</u>	<u>35648 298th St</u> <u>Bonesteel SD 57317</u>	<u>35-96-70</u> <u>E 2 SE 4</u>

VERIFICATION BY PERSON CIRCULATING PETITION

INSTRUCTIONS TO CIRCULATOR: This section must be completed following circulation and before filing.

State of South Dakota,


County of Tripp ss.

Michael Jacobson, being first duly sworn, deposes and says, that he is the circulator of the foregoing petition containing 19 signatures; that each person whose name appears on said petition sheet personally signed said petition in the presence of affiant; that he believes that each of said signers is an owner or entryman of the land described opposite his signature, to be included within the proposed water user district, and residing at the address written opposite his name, and that affiant stated to every petitioner before he affixed his signature the legal effect and nature of said petition.

[Signature]
Circulator's Signature

Subscribed and sworn to before me this 17th day of February, 20 23.

08/2023



[Signature]
Notary Public

PETITION FOR EXTENSION OF THE TRIPP COUNTY WATER USER DISTRICT

Only owners or entrymen of real property within the area constituting the proposed water user district are eligible to sign this petition. (SDCL 46A-9-9, 46A-9-20-21).

INSTRUCTIONS TO SIGNERS:

1. Signers of this petition must individually sign their names in the form in which they are registered to vote or as they usually sign their names.
2. Before the petition is filed, each signer or the circulator must add the residence address of the signer and the date of signing.
3. Before the petition is filed, each signer or the circulator must print the name of the signer in the space provided.
4. Abbreviations of common usage may be used. Ditto marks may not be used.
5. Failure to provide all information requested may invalidate the signature.

NAME	MAILING ADDRESS	LEGAL DESCRIPTION OF LAND OWNED
1 SIGN: <u>Lenna Thiemann</u> PRINT: <u>Lenna Thiemann</u> DATE: <u>2-16-2023</u>	<u>28384 322nd Ave</u> <u>Colome, SD 57528</u>	<u>Lots 1-2</u> <u>5 1/2 NE 1/4</u> <u>1-96-76</u>
2 SIGN: <u>Conn Dougherty</u> PRINT: <u>Conn Dougherty</u> DATE: <u>2-16-23</u>	<u>28615 324th Ave</u> <u>Colome, SD 57528</u>	<u>NE 1/4 5-97-75</u>
3 SIGN: <u>Cheryl Dougherty</u> PRINT: <u>Cheryl Dougherty</u> DATE: <u>2-16-23</u>	<u>28615 324th Ave</u> <u>Colome, SD 57528</u>	<u>NE 1/4 5-97-75</u>
4 SIGN: <u>Pat Dougherty</u> PRINT: <u>Pat Dougherty</u> DATE: <u>2-16-23</u>	<u>32053 286th St</u> <u>Colome, SD 57528</u>	<u>Lot 1, Dougherty</u> <u>First subdivision</u> <u>in Govt Lot</u> <u>2 in NE 1/4 6-97-75</u>
5 SIGN: <u>Tiffany Dougherty</u> PRINT: <u>Tiffany Dougherty</u> DATE: <u>2-16-2023</u>	<u>32053 286th St</u> <u>Colome, SD 57528</u>	<u>Lot 1 Dougherty, First</u> <u>subdivision in</u> <u>Govt Lot 2 in</u> <u>NE 1/4 6-97-75</u>
6 SIGN: <u>Rodney Petersek</u> PRINT: <u>Rodney Petersek</u> DATE: <u>2/16/2023</u>	<u>32450 284th St.</u> <u>Colome, SD 57528</u>	<u>Lots 1-2</u> <u>5 1/2 NE 1/4</u> <u>2-97-75</u>
7 SIGN: <u>Ray Petersek</u> PRINT: <u>RAY PETERSEK</u> DATE: <u>2/16/2023</u>	<u>32551 287th St.</u> <u>Colome, SD 57528</u>	<u>SE 1/4 LESS R/W</u> <u>2-97-75</u>
8 SIGN: <u>Leslie Petersek</u> PRINT: <u>Leslie Petersek</u> DATE: <u>2/16/2023</u>	<u>32450 284th St</u> <u>Colome, SD 57528</u>	<u>Lots 1-2</u> <u>5 1/2 NE 1/4</u> <u>2-97-75</u>
9 SIGN: <u>Red Hermson</u> PRINT: <u>Red Hermson</u> DATE: <u>2-16-2023</u>	<u>29330 322nd Ave</u> <u>Colome, SD 57528</u>	<u>W 1/2</u> <u>15-97-75</u>
10 SIGN: <u>Kathy Hermson</u> PRINT: <u>Kathy Hermson</u> DATE: <u>2/16/23</u>	<u>29330 322nd Ave</u> <u>Colome, SD 57528</u>	<u>W 1/2</u> <u>15-97-75</u>


11	SIGN: <u>Judi Vohr</u> PRINT: <u>Judi Vohr</u> DATE: <u>2/16/23</u>	<u>28638 322nd Ave, 5 1/2 NW 1/4</u> <u>Colome, SD 57528</u> <u>4-97-75</u>
12	SIGN: <u>Justin Heath</u> PRINT: <u>Justin Heath</u> DATE: <u>2-16-23</u>	<u>29367 322nd Ave NW 1/4</u> <u>Colome, SD 57528</u> <u>11-95-75</u>
13	SIGN: _____ PRINT: _____ DATE: _____	
14	SIGN: _____ PRINT: _____ DATE: _____	
15	SIGN: _____ PRINT: _____ DATE: _____	
16	SIGN: _____ PRINT: _____ DATE: _____	
17	SIGN: _____ PRINT: _____ DATE: _____	
18	SIGN: _____ PRINT: _____ DATE: _____	
19	SIGN: _____ PRINT: _____ DATE: _____	
20	SIGN: _____ PRINT: _____ DATE: _____	

VERIFICATION BY PERSON CIRCULATING PETITION

INSTRUCTIONS TO CIRCULATOR: This section **must** be completed following circulation and before filing.

State of South Dakota,
County of Tripp ss.

Craig Braor, being first duly sworn, deposes and says, that he is the circulator of the foregoing petition containing 12 signatures; that each person whose name appears on said petition sheet personally signed said petition in the presence of affiant; that he believes that each of said signers is an owner or entryman of the land described opposite his signature, to be included within the proposed water user district, and residing at the address written opposite his name, and that affiant stated to every petitioner before he affixed his signature the legal effect and nature of said petition.



Circulator's Signature Craig Braor
Subscribed and sworn to before me this 17th day of February, 2023.
08/2027

Samantha Stickland
Notary Public

PETITION FOR EXTENSION OF THE TRIPP COUNTY WATER USER DISTRICT

Only owners or entrymen of real property within the area constituting the proposed water user district are eligible to sign this petition. (SDCL 46A-9-9, 46A-9-20-21).

INSTRUCTIONS TO SIGNERS:

1. Signers of this petition must individually sign their names in the form in which they are registered to vote or as they usually sign their names.
2. Before the petition is filed, each signer or the circulator must add the residence address of the signer and the date of signing.
3. Before the petition is filed, each signer or the circulator must print the name of the signer in the space provided.
4. Abbreviations of common usage may be used. Ditto marks may not be used.
5. Failure to provide all information requested may invalidate the signature.

NAME	MAILING ADDRESS	LEGAL DESCRIPTION OF LAND OWNED
1 SIGN: <u>Shelly Kew</u> PRINT: <u>Shelly Kew</u> DATE: <u>2-13-23</u>	<u>27239 291st Ave</u> <u>Winner, SD</u> <u>57580</u>	<u>SE-6-39-25</u>
2 SIGN: <u>Raf New</u> PRINT: <u>Raf New</u> DATE: <u>2/13/23</u>	<u>27739 291st Ave</u> <u>Winner SD.</u> <u>57580</u>	<u>SE 6-39-25</u>
3 SIGN: _____ PRINT: _____ DATE: _____		
4 SIGN: _____ PRINT: _____ DATE: _____		
5 SIGN: _____ PRINT: _____ DATE: _____		
6 SIGN: _____ PRINT: _____ DATE: _____		
7 SIGN: _____ PRINT: _____ DATE: _____		
8 SIGN: _____ PRINT: _____ DATE: _____		
9 SIGN: _____ PRINT: _____ DATE: _____		
10 SIGN: _____ PRINT: _____ DATE: _____		

11 SIGN: _____ PRINT: _____ DATE: _____		
12 SIGN: _____ PRINT: _____ DATE: _____		
13 SIGN: _____ PRINT: _____ DATE: _____		
14 SIGN: _____ PRINT: _____ DATE: _____		
15 SIGN: _____ PRINT: _____ DATE: _____		
16 SIGN: _____ PRINT: _____ DATE: _____		
17 SIGN: _____ PRINT: _____ DATE: _____		
18 SIGN: _____ PRINT: _____ DATE: _____		
19 SIGN: _____ PRINT: _____ DATE: _____		
20 SIGN: _____ PRINT: _____ DATE: _____		


VERIFICATION BY PERSON CIRCULATING PETITION

INSTRUCTIONS TO CIRCULATOR: This section **must** be completed following circulation and before filing.

State of South Dakota,
County of Tripp ss.

Lisa Stiehl, being first duly sworn, deposes and says, that he is the circulator of the foregoing petition containing 2 signatures; that each person whose name appears on said petition sheet personally signed said petition in the presence of affiant; that he believes that each of said signers is an owner or entryman of the land described opposite his signature, to be included within the proposed water user district, and residing at the address written opposite his name, and that affiant stated to every petitioner before he affixed his signature the

effect and nature of said petition.



Circulator's Signature

Subscribed and sworn to before me this 15th day of February, 2023.

08/2027

Samantha Stiehl
Notary Public

PETITION FOR EXTENSION OF THE TRIPP COUNTY WATER USER DISTRICT

Only owners or entrymen of real property within the area constituting the proposed water user district are eligible to sign this petition. (SDCL 46A-9-9, 46A-9-20-21).

INSTRUCTIONS TO SIGNERS:

1. Signers of this petition must individually sign their names in the form in which they are registered to vote or as they usually sign their names.
2. Before the petition is filed, each signer or the circulator must add the residence address of the signer and the date of signing.
3. Before the petition is filed, each signer or the circulator must print the name of the signer in the space provided.
4. Abbreviations of common usage may be used. Ditto marks may not be used.
5. Failure to provide all information requested may invalidate the signature.

NAME	MAILING ADDRESS	LEGAL DESCRIPTION OF LAND OWNED
1 SIGN: <u>Karen Emme</u> PRINT: <u>Karen Emme</u> DATE: <u>2/14/2023</u>	<u>29649 313th Ave</u> <u>Winner, SD</u> <u>57580</u>	<u>SE 1/4 8-96-77</u>
2 SIGN: <u>Pattie Anderson</u> PRINT: <u>Pattie Anderson</u> DATE: <u>2/14/2023</u>	<u>29690 - 313 Ave</u> <u>Winner, S.D</u> <u>57580</u>	<u>SW 1/4 13-96-77</u>
3 SIGN: _____ PRINT: _____ DATE: _____		
4 SIGN: _____ PRINT: _____ DATE: _____		
5 SIGN: _____ PRINT: _____ DATE: _____		
6 SIGN: _____ PRINT: _____ DATE: _____		
7 SIGN: _____ PRINT: _____ DATE: _____		
8 SIGN: _____ PRINT: _____ DATE: _____		
9 SIGN: _____ PRINT: _____ DATE: _____		
10 SIGN: _____ PRINT: _____ DATE: _____		

11 SIGN: _____ PRINT: _____ DATE: _____		
12 SIGN: _____ PRINT: _____ DATE: _____		
13 SIGN: _____ PRINT: _____ DATE: _____		
14 SIGN: _____ PRINT: _____ DATE: _____		
15 SIGN: _____ PRINT: _____ DATE: _____		
16 SIGN: _____ PRINT: _____ DATE: _____		
17 SIGN: _____ PRINT: _____ DATE: _____		
18 SIGN: _____ PRINT: _____ DATE: _____		
19 SIGN: _____ PRINT: _____ DATE: _____		
20 SIGN: _____ PRINT: _____ DATE: _____		


VERIFICATION BY PERSON CIRCULATING PETITION

INSTRUCTIONS TO CIRCULATOR: This section **must** be completed following circulation and before filing.

State of South Dakota,

County of Tripp ss.

Trevor Herman, being first duly sworn, deposes and says, that he is the circulator of the foregoing petition containing 2 signatures; that each person whose name appears on said petition sheet personally signed said petition in the presence of affiant; that he believes that each of said signers is an owner or entryman of the land described opposite his signature, to be included within the proposed water user district, and residing at the address written opposite his name, and that affiant stated to every petitioner before he affixed his signature the effect and nature of said petition.



Trevor Herman
Circulator's Signature

Subscribed and sworn to before me this 15th day of February, 2023.

08/2027

Samantha Stickland
Notary Public

PETITION FOR EXTENSION OF THE TRIPP COUNTY WATER USER DISTRICT

Only owners or entrymen of real property within the area constituting the proposed water user district are eligible to sign this petition. (SDCL 46A-9-9, 46A-9-20-21).

INSTRUCTIONS TO SIGNERS:

1. Signers of this petition must individually sign their names in the form in which they are registered to vote or as they usually sign their names.
2. Before the petition is filed, each signer or the circulator must add the residence address of the signer and the date of signing.
3. Before the petition is filed, each signer or the circulator must print the name of the signer in the space provided.
4. Abbreviations of common usage may be used. Ditto marks may not be used.
5. Failure to provide all information requested may invalidate the signature.

	NAME	MAILING ADDRESS	LEGAL DESCRIPTION OF LAND OWNED
1	SIGN: <u>[Signature]</u> PRINT: <u>Vernon Wist</u> DATE: <u>2-14-23</u>	<u>7052 7th St</u> <u>Burke SD</u> <u>57523</u>	<u>24-96-22</u> <u>SW 4</u>
2	SIGN: <u>[Signature]</u> PRINT: <u>Sandy Hutchison</u> DATE: <u>2-14-2023</u>	<u>P.O. Box 281</u> <u>Burke, S. D</u> <u>57523</u>	<u>Sec</u> <u>8-96-71 SE 4</u>
3	SIGN: <u>[Signature]</u> PRINT: <u>James Eastlund</u> DATE: <u>2-14-2023</u>	<u>28199 347th Ave</u> <u>Burke, SD 57523</u>	<u>Sec 9-98-71</u> <u>1/2 1/2 NE 4</u> <u>SE 4</u>
4	SIGN: _____ PRINT: _____ DATE: _____		
5	SIGN: _____ PRINT: _____ DATE: _____		
6	SIGN: _____ PRINT: _____ DATE: _____		
7	SIGN: _____ PRINT: _____ DATE: _____		
8	SIGN: _____ PRINT: _____ DATE: _____		
9	SIGN: _____ PRINT: _____ DATE: _____		
10	SIGN: _____ PRINT: _____ DATE: _____		

11 SIGN: _____ PRINT: _____ DATE: _____		
12 SIGN: _____ PRINT: _____ DATE: _____		
13 SIGN: _____ PRINT: _____ DATE: _____		
14 SIGN: _____ PRINT: _____ DATE: _____		
15 SIGN: _____ PRINT: _____ DATE: _____		
16 SIGN: _____ PRINT: _____ DATE: _____		
17 SIGN: _____ PRINT: _____ DATE: _____		
18 SIGN: _____ PRINT: _____ DATE: _____		
19 SIGN: _____ PRINT: _____ DATE: _____		
20 SIGN: _____ PRINT: _____ DATE: _____		

VERIFICATION BY PERSON CIRCULATING PETITION

INSTRUCTIONS TO CIRCULATOR: This section **must** be completed following circulation and before filing.

State of South Dakota,

County of Tripp ss.


Michael Jacobsen being first duly sworn, deposes and says, that he is the circulator of the foregoing petition containing 3 signatures; that each person whose name appears on said petition sheet personally signed said petition in the presence of affiant; that he believes that each of said signers is an owner or entryman of the land described opposite his signature, to be included within the proposed water user district, and residing at the address written opposite his name, and that affiant stated to every petitioner before he affixed his signature the legal effect and nature of said petition.

Michael Jacobsen
Circulator's Signature

Subscribed and sworn to before me this 15th day of February, 2023.

08/2027

Samantha Stiebland
Notary Public



PETITION FOR EXTENSION OF THE TRIPP COUNTY WATER USER DISTRICT

Only owners or entrymen of real property within the area constituting the proposed water user district are eligible to sign this petition. (SDCL 46A-9-9, 46A-9-20-21).

INSTRUCTIONS TO SIGNERS:

1. Signers of this petition must individually sign their names in the form in which they are registered to vote or as they usually sign their names.
2. Before the petition is filed, each signer or the circulator must add the residence address of the signer and the date of signing.
3. Before the petition is filed, each signer or the circulator must print the name of the signer in the space provided.
4. Abbreviations of common usage may be used. Ditto marks may not be used.
5. Failure to provide all information requested may invalidate the signature.

NAME	MAILING ADDRESS	LEGAL DESCRIPTION OF LAND OWNED
1 SIGN: <u>Ted Braun</u> PRINT: <u>Ted Braun</u> DATE: <u>2-13-23</u>	<u>310 Whitecan Ave</u> <u>Gregory SD</u> <u>57533</u>	<u>30-95-73</u> <u>Lot 3-4</u> <u>E 1/2 SW 1/4</u>
2 SIGN: <u>Joe Kirwan</u> PRINT: <u>Joe Kirwan</u> DATE: <u>2-13-23</u>	<u>34007 US Hwy 18</u> <u>Gregory S.D</u> <u>57533</u>	<u>34-97-72</u> <u>N2 N2</u>
3 SIGN: <u>Twila Kirwan</u> PRINT: <u>Twila Kirwan</u> DATE: <u>2-13-23</u>	<u>34007 US Hwy 18</u> <u>Gregory, S.D</u>	<u>34-97-72</u> <u>N2 N2</u>
4 SIGN: <u>Dennis L. Grenoble</u> PRINT: <u>Dennis L. Grenoble</u> DATE: <u>2-13-23</u>	<u>34605 28th St</u> <u>Gregory, S.D</u> <u>57533</u>	<u>9-97-72</u> <u>NW 4</u>
5 SIGN: <u>Rita Grim</u> PRINT: <u>Rita Grim</u> DATE: <u>2-13-23</u>	<u>28393 L?</u> <u>SD Hwy 47</u>	<u>13-98-71</u> <u>N2SW4</u> <u>E 2 SW 4 SW A, NW 4</u>
6 SIGN: <u>Lee Lubbers</u> PRINT: <u>Lee Lubbers</u> DATE: <u>2/13/23</u>	<u>33681 289th St</u> <u>Gregory SD 57533</u>	<u>SE 4 SW 4, W 2 N 2 4</u> <u>SEC 25-97-73 E 1/2 W 1/2</u>
7 SIGN: <u>Jennifer Bailey</u> PRINT: <u>Jennifer Bailey</u> DATE: <u>2/13/2023</u>	<u>29373 WCC Rd</u> <u>Bonsteel, SD</u> <u>57317</u>	<u>Sec 12-96-70 Pt</u> <u>of SW 4 NW 4 SE 4</u>
8 SIGN: <u>Brad Braun</u> PRINT: <u>Brad Braun</u> DATE: <u>2-13-2023</u>	<u>28905 342nd Ave</u> <u>Gregory SD</u> <u>57533</u>	<u>SEC 15-97-72</u> <u>NE 4 NE 4 NE 4</u>
9 SIGN: <u>Robert Boes</u> PRINT: <u>Robert Boes</u> DATE: <u>2-13-2023</u>	<u>813 Fulton Av.</u> <u>Gregory S.D.</u> <u>57533</u>	<u>SEC -36-96-69</u> <u>W 66' of Lot 7</u> <u>Young's ACRES</u>
10 SIGN: <u>Wayne Willkweit</u> PRINT: <u>Wayne Willkweit</u> DATE: <u>2-13-2023</u>	<u>28996 US Hwy 18</u> <u>Gregory SD</u> <u>57533</u>	<u>SEC -22-97-72</u> <u>SE 4 NE 4</u>

11 SIGN: <u>Doug Ulmer</u> PRINT: <u>Douglas Ulmer</u> DATE: <u>2-13-2023</u>	<u>30250 Ranch Dr.</u> <u>Herrick, SD.</u> <u>57538</u>	<u>Sec. 26-95-71</u> <u>NW 4, N2SW4</u>
12 SIGN: <u>GARY W. Jacobsen</u> PRINT: <u>GARY W. Jacobsen</u> DATE: <u>2/13/23</u>	<u>28933 340th Ave</u> <u>Gregory, S.D.</u> <u>57533</u>	<u>E 1/2 NE 1/4 SE 1/4 NE 1/4</u> <u>Sect 20 97-72</u>
13 SIGN: <u>Terry Hubbers</u> PRINT: <u>Terry Hubbers</u> DATE: <u>2-13-23</u>	<u>28736 348th Ave</u> <u>Burke, SD</u> <u>57513</u>	<u>10-97-71</u> <u>NE 1/4</u>
14 SIGN: <u>James C. Williams</u> PRINT: <u>James C. Williams</u> DATE: <u>2-13-23</u>	<u>29667 353rd Ave</u> <u>Herrick, SD</u> <u>57538</u>	<u>2-95-70</u> <u>SW 1/4</u>
15 SIGN: <u>Doug Steffen</u> PRINT: <u>Doug Steffen</u> DATE: <u>2-13-23</u>	<u>29055 S D Hwy 251</u> <u>Gregory, SD</u> <u>57533</u>	<u>26-97-73</u> <u>SE 1/4</u>
16 SIGN: <u>Cindy Steffen</u> PRINT: <u>Cindy Steffen</u> DATE: <u>2-13-23</u>	<u>29055 S D Hwy</u> <u>251</u> <u>Gregory, SD 57533</u>	<u>26-97-73</u> <u>SE 1/4</u>
17 SIGN: <u>Roy Stevicks</u> PRINT: <u>Roy Stevicks</u> DATE: <u>2-13-23</u>	<u>29360 340th Ave</u> <u>Gregory SD 57533</u>	<u>Sec 22-96-72</u> <u>S2NW4; N2SW4</u>
18 SIGN: <u>Betty Stevicks</u> PRINT: <u>Betty Stevicks</u> DATE: <u>2-13-23</u>	<u>29524 341st Ave</u> <u>Burke SD</u> <u>57523</u>	<u>Sec 25-96-73 w2</u>
19 SIGN: <u>And Stevicks</u> PRINT: <u>And Stevicks</u> DATE: <u>2-13-23</u>	<u>34532 292nd St</u> <u>Burke SD</u> <u>57523</u>	<u>Sect 32-97-71 W4 1/2 S</u> <u>of S 390' - includes Umberger</u> <u>Outlot A in SE 1/4 80 1/4</u>
20 SIGN: <u>Mark Joachim</u> PRINT: <u>Mark Joachim</u> DATE: <u>2-13-23</u>	<u>29549 335th Ave</u> <u>Gregory SD 57533</u>	<u>Lot 1 Wetzler 1st Subd</u> <u>NE 1/4 SE 1/4 Sect 21</u> <u>97N 73W</u>


VERIFICATION BY PERSON CIRCULATING PETITION

INSTRUCTIONS TO CIRCULATOR: This section must be completed following circulation and before filing.

State of South Dakota,

County of Tripp ss.

Michael Jacobsen, being first duly sworn, deposes and says, that he is the circulator of the foregoing petition containing 20 signatures; that each person whose name appears on said petition sheet personally signed said petition in the presence of affiant; that he believes that each of said signers is an owner or entryman of the land described opposite his signature, to be included within the proposed water user district, and residing at the address written opposite his name, and that affiant stated to every petitioner before he affixed his signature the legal effect and nature of said petition.



Subscribed and sworn to before me this 14th day of February, 2023.

08/2027

Samantha Stickland
Notary Public

PETITION FOR EXTENSION OF THE TRIPP COUNTY WATER USER DISTRICT

Only owners or entrymen of real property within the area constituting the proposed water user district are eligible to sign this petition. (SDCL 46A-9-9, 46A-9-20-21).

INSTRUCTIONS TO SIGNERS:

1. Signers of this petition must individually sign their names in the form in which they are registered to vote or as they usually sign their names.
2. Before the petition is filed, each signer or the circulator must add the residence address of the signer and the date of signing.
3. Before the petition is filed, each signer or the circulator must print the name of the signer in the space provided.
4. Abbreviations of common usage may be used. Ditto marks may not be used.
5. Failure to provide all information requested may invalidate the signature.

NAME	MAILING ADDRESS	LEGAL DESCRIPTION OF LAND OWNED
1 SIGN: <u>James K. Ollerich</u> PRINT: <u>James K. Ollerich</u> DATE: <u>2-13-23</u>	<u>29188 301st Ave</u> <u>Winner SD</u> <u>57580</u>	<u>SW 1/4</u> <u>Sect. 32-97-78</u>
2 SIGN: <u>Dan Duffy</u> PRINT: <u>Dan Duffy</u> DATE: <u>2-13-23</u>	<u>28885 303rd</u> <u>Ave. Winner</u> <u>S.D. 57580</u>	<u>SE 1/4</u> <u>Sect 18-97-78</u>
3 SIGN: <u>Delores Duffy</u> PRINT: <u>Delores Duffy</u> DATE: <u>2-13-23</u>	<u>30314 290th</u> <u>Street</u> <u>Winner SD 57580</u>	<u>SE 1/4</u> <u>Sect 20-97-78</u>
4 SIGN: <u>Kirby Kartak</u> PRINT: <u>Kirby Kartak</u> DATE: <u>2-13-23</u>	<u>30317 290th St</u> <u>Clearfield SD</u> <u>57580</u>	<u>NE 1/4</u> <u>Sect 29-97-78</u>
5 SIGN: <u>Glen Hollenbeck</u> PRINT: <u>Glen Hollenbeck</u> DATE: <u>2-13-23</u>	<u>30549 291st</u> <u>Clearfield SD</u> <u>57580</u>	<u>NW 1/4</u> <u>Sect 28-97-78</u>
6 SIGN: <u>Duane Holden</u> PRINT: <u>Duane Holden</u> DATE: <u>2-13-23</u>	<u>30633 291st</u> <u>Winner, S.D.</u> <u>57580</u>	<u>SE 1/4 NE 1/4</u> <u>Sect 27-97-76</u>
7 SIGN: <u>Rita Holden</u> PRINT: <u>Rita Holden</u> DATE: <u>2-13-23</u>	<u>30633 291st</u> <u>Winner, S.D.</u> <u>57580</u>	<u>SE 1/4 NE 1/4</u> <u>Sect 27-97-76</u>
8 SIGN: <u>Cathy Sachtyen</u> PRINT: <u>Cathy Sachtyen</u> DATE: <u>2-13-23</u>	<u>30539 285th</u> <u>St.</u> <u>Winner, S.D.</u> <u>57580</u>	<u>W 1/2 NW 1/4</u> <u>Sect. 9-97-78</u>
9 SIGN: <u>Cindy Levi</u> PRINT: <u>Cindy Levi</u> DATE: <u>2-13-23</u>	<u>28550 304th Ave</u> <u>Winner, SD 57580</u> <u>mailing</u> <u>PO Box 669</u> <u>Winner, SD 57580</u>	<u>S 1/2</u> <u>Sect. 32-98-78</u>
10 SIGN: _____ PRINT: _____ DATE: _____		

11 SIGN: _____ PRINT: _____ DATE: _____		
12 SIGN: _____ PRINT: _____ DATE: _____		
13 SIGN: _____ PRINT: _____ DATE: _____		
14 SIGN: _____ PRINT: _____ DATE: _____		
15 SIGN: _____ PRINT: _____ DATE: _____		
16 SIGN: _____ PRINT: _____ DATE: _____		
17 SIGN: _____ PRINT: _____ DATE: _____		
18 SIGN: _____ PRINT: _____ DATE: _____		
19 SIGN: _____ PRINT: _____ DATE: _____		
20 SIGN: _____ PRINT: _____ DATE: _____		

VERIFICATION BY PERSON CIRCULATING PETITION

INSTRUCTIONS TO CIRCULATOR: This section **must** be completed following circulation and before filing.

State of South Dakota,

County of Tipp ss.


Chris Bartels, being first duly sworn, deposes and says, that he is the circulator of the foregoing petition containing 9 signatures; that each person whose name appears on said petition sheet personally signed said petition in the presence of affiant; that he believes that each of said signers is an owner or entryman of the land described opposite his signature, to be included within the proposed water user district, and residing at the address written opposite his name, and that affiant stated to every petitioner before he affixed his signature the legal effect and nature of said petition.

[Signature]
Circulator's Signature

Subscribed and sworn to before me this 14th day of February, 2023.

08/2027

[Signature]
Notary Public



PETITION FOR EXTENSION OF THE TRIPP COUNTY WATER USER DISTRICT

Only owners or entrymen of real property within the area constituting the proposed water user district are eligible to sign this petition. (SDCL 46A-9-9, 46A-9-20-21).

INSTRUCTIONS TO SIGNERS:

1. Signers of this petition must individually sign their names in the form in which they are registered to vote or as they usually sign their names.
2. Before the petition is filed, each signer or the circulator must add the residence address of the signer and the date of signing.
3. Before the petition is filed, each signer or the circulator must print the name of the signer in the space provided.
4. Abbreviations of common usage may be used. Ditto marks may not be used.
5. Failure to provide all information requested may invalidate the signature.

NAME	MAILING ADDRESS	LEGAL DESCRIPTION OF LAND OWNED
1 SIGN: <u>Shelby Ewing</u> PRINT: <u>Shelby Ewing</u> DATE: <u>2-13-23</u>	<u>31013 289th</u> <u>Winner, SD</u> <u>57580</u>	<u>S1/2SE1/4 21-98-77</u>
2 SIGN: <u>Donna Ewing</u> PRINT: <u>Donna Ewing</u> DATE: <u>2-13-23</u>	<u>31013 289th St</u> <u>Winner SD</u> <u>57580</u>	<u>N1/2NE1/4 28-98-77</u>
3 SIGN: <u>Clint Carlson</u> PRINT: <u>Clint Carlson</u> DATE: <u>2-13-23</u>	<u>29716 315th AVE</u> <u>Colome SD</u> <u>57528</u>	<u>NE1/4SE1/4 12-95-77</u>
4 SIGN: <u>Logan Solas</u> PRINT: <u>Logan Solas</u> DATE: <u>2-13-23</u>	<u>30861 301st</u> <u>Millboro SD 57580</u>	<u>LOTS 16-7-8-9, BLK. 5</u> <u>MILLBORO TOWN</u>
5 SIGN: _____ PRINT: _____ DATE: _____		
6 SIGN: _____ PRINT: _____ DATE: _____		
7 SIGN: _____ PRINT: _____ DATE: _____		
8 SIGN: _____ PRINT: _____ DATE: _____		
9 SIGN: _____ PRINT: _____ DATE: _____		
10 SIGN: _____ PRINT: _____ DATE: _____		


11 SIGN: _____ PRINT: _____ DATE: _____		
12 SIGN: _____ PRINT: _____ DATE: _____		
13 SIGN: _____ PRINT: _____ DATE: _____		
14 SIGN: _____ PRINT: _____ DATE: _____		
15 SIGN: _____ PRINT: _____ DATE: _____		
16 SIGN: _____ PRINT: _____ DATE: _____		
17 SIGN: _____ PRINT: _____ DATE: _____		
18 SIGN: _____ PRINT: _____ DATE: _____		
19 SIGN: _____ PRINT: _____ DATE: _____		
20 SIGN: _____ PRINT: _____ DATE: _____		

VERIFICATION BY PERSON CIRCULATING PETITION

INSTRUCTIONS TO CIRCULATOR: This section **must** be completed following circulation and before filing.

State of South Dakota
County of Tripp ss.

Trevor Herman, being first duly sworn, deposes and says, that he is the circulator of the foregoing petition containing 4 signatures; that each person whose name appears on said petition sheet personally signed said petition in the presence of affiant; that he believes that each of said signers is an owner or entryman of the land described opposite his signature, to be included within the proposed water user district, and residing at the address written opposite his name, and that affiant stated to every petitioner before he affixed his signature the legal effect and nature of said petition.



Subscribed and sworn to before me this 14th day of February 2023.

08/2027




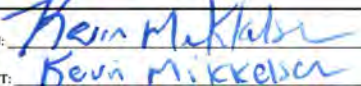
Samantha Stickland
Notary Public

PETITION FOR EXTENSION OF THE TRIPP COUNTY WATER USER DISTRICT

Only owners or entrymen of real property within the area constituting the proposed water user district are eligible to sign this petition. (SDCL 46A-9-9, 46A-9-20-21).

INSTRUCTIONS TO SIGNERS:

1. Signers of this petition must individually sign their names in the form in which they are registered to vote or as they usually sign their names.
2. Before the petition is filed, each signer or the circulator must add the residence address of the signer and the date of signing.
3. Before the petition is filed, each signer or the circulator must print the name of the signer in the space provided.
4. Abbreviations of common usage may be used. Ditto marks may not be used.
5. Failure to provide all information requested may invalidate the signature.

NAME	MAILING ADDRESS	LEGAL DESCRIPTION OF LAND OWNED
1 SIGN:  PRINT: Patrick Shaffer DATE: 2-10-23	1401 W 11th St Gregory, SD 57533	Lot 11 Sorsbe Addn in N 1/2 NW 1/4 11-97-73
2 SIGN:  PRINT: Peggy S. Roggen DATE: 2-10-23	28535 SD Hwy 47 Gregory SD 57533	Sec 12-98-72 SW 1/4
3 SIGN:  PRINT: Brett Sorsbe DATE: 2-10-23	28629 HWY 47 GREGORY, S. Dak 57533	RD. C209 AG-LOTS 23, 47, 60 11. SORSBE SGR
4 SIGN:  PRINT: Kevin Mikkelsen DATE: 2-10-23	Box 147 Gregory SD 57533	23-98-72 NW QUARTER Gregory 600
5 SIGN: _____ PRINT: _____ DATE: _____		
6 SIGN: _____ PRINT: _____ DATE: _____		
7 SIGN: _____ PRINT: _____ DATE: _____		
8 SIGN: _____ PRINT: _____ DATE: _____		
9 SIGN: _____ PRINT: _____ DATE: _____		
10 SIGN: _____ PRINT: _____ DATE: _____		

11 SIGN: _____ PRINT: _____ DATE: _____		
12 SIGN: _____ PRINT: _____ DATE: _____		
13 SIGN: _____ PRINT: _____ DATE: _____		
14 SIGN: _____ PRINT: _____ DATE: _____		
15 SIGN: _____ PRINT: _____ DATE: _____		
16 SIGN: _____ PRINT: _____ DATE: _____		
17 SIGN: _____ PRINT: _____ DATE: _____		
18 SIGN: _____ PRINT: _____ DATE: _____		
19 SIGN: _____ PRINT: _____ DATE: _____		
20 SIGN: _____ PRINT: _____ DATE: _____		

VERIFICATION BY PERSON CIRCULATING PETITION

INSTRUCTIONS TO CIRCULATOR: This section **must** be completed following circulation and before filing.


State of South Dakota,
County of Tnpp ss.

Michael Jacobson being first duly sworn, deposes and says, that he is the circulator of the foregoing petition containing 4 signatures; that each person whose name appears on said petition sheet personally signed said petition in the presence of affiant; that he believes that each of said signers is an owner or entryman of the land described opposite his signature, to be included within the proposed water user district, and residing at the address written opposite his name, and that affiant stated to every petitioner before he affixed his signature the effect and nature of said petition.

Circulator's Signature

Subscribed and sworn to before me this 13th day of February, 2023.

08/2027



Samantha Stiebland
Notary Public

PETITION FOR EXTENSION OF THE TRIPP COUNTY WATER USER DISTRICT

Only owners or entrymen of real property within the area constituting the proposed water user district are eligible to sign this petition. (SDCL 46A-9-9, 46A-9-20-21).

INSTRUCTIONS TO SIGNERS:

1. Signers of this petition must individually sign their names in the form in which they are registered to vote or as they usually sign their names.
2. Before the petition is filed, each signer or the circulator must add the residence address of the signer and the date of signing.
3. Before the petition is filed, each signer or the circulator must print the name of the signer in the space provided.
4. Abbreviations of common usage may be used. Ditto marks may not be used.
5. Failure to provide all information requested may invalidate the signature.

NAME	MAILING ADDRESS	LEGAL DESCRIPTION OF LAND OWNED
1 SIGN: <u>Carl F. Koenig</u> PRINT: <u>CARL F. KOENIG</u> DATE: <u>2-9-23</u>	<u>37228 - 303rd ST</u> <u>Fairfax, SD 57335</u>	<u>SW 34-95-67</u>
2 SIGN: <u>Dale Krumpus</u> PRINT: <u>Dale Krumpus</u> DATE: <u>2-9-23</u>	<u>31723 298th ST</u> <u>Coloma SD 57528</u>	<u>NW-3-95-76</u>
3 SIGN: _____ PRINT: _____ DATE: _____		
4 SIGN: _____ PRINT: _____ DATE: _____		
5 SIGN: _____ PRINT: _____ DATE: _____		
6 SIGN: _____ PRINT: _____ DATE: _____		
7 SIGN: _____ PRINT: _____ DATE: _____		
8 SIGN: _____ PRINT: _____ DATE: _____		
9 SIGN: _____ PRINT: _____ DATE: _____		
10 SIGN: _____ PRINT: _____ DATE: _____		


11 SIGN: _____ PRINT: _____ DATE: _____		
12 SIGN: _____ PRINT: _____ DATE: _____		
13 SIGN: _____ PRINT: _____ DATE: _____		
14 SIGN: _____ PRINT: _____ DATE: _____		
15 SIGN: _____ PRINT: _____ DATE: _____		
16 SIGN: _____ PRINT: _____ DATE: _____		
17 SIGN: _____ PRINT: _____ DATE: _____		
18 SIGN: _____ PRINT: _____ DATE: _____		
19 SIGN: _____ PRINT: _____ DATE: _____		
20 SIGN: _____ PRINT: _____ DATE: _____		

VERIFICATION BY PERSON CIRCULATING PETITION

INSTRUCTIONS TO CIRCULATOR: This section **must** be completed following circulation and before filing.

State of South Dakota,
County of Tripp ss.

Lisa Stienl, being first duly sworn, deposes and says, that he is the circulator of the foregoing petition containing 2 signatures; that each person whose name appears on said petition sheet personally signed said petition in the presence of affiant; that he believes that each of said signers is an owner or entryman of the land described opposite his signature, to be included within the proposed water user district, and residing at the address written opposite his name, and that affiant stated to every petitioner before he affixed his signature the usual effect and nature of said petition.



Subscribed and sworn to before me this 13th day of February, 2023.

08/2027

Samantha Stienl
Notary Public

PETITION FOR EXTENSION OF THE TRIPP COUNTY WATER USER DISTRICT

Only owners or entrymen of real property within the area constituting the proposed water user district are eligible to sign this petition. (SDCL 46A-9-9, 46A-9-20-21).

INSTRUCTIONS TO SIGNERS:

1. Signers of this petition must individually sign their names in the form in which they are registered to vote or as they usually sign their names.
2. Before the petition is filed, each signer or the circulator must add the residence address of the signer and the date of signing.
3. Before the petition is filed, each signer or the circulator must print the name of the signer in the space provided.
4. Abbreviations of common usage may be used. Ditto marks may not be used.
5. Failure to provide all information requested may invalidate the signature.

	NAME	MAILING ADDRESS	LEGAL DESCRIPTION OF LAND OWNED
1	SIGN: <u>David Cahoy</u> PRINT: <u>David Cahoy</u> DATE: <u>2-10-23</u>	<u>32082 289th St.</u> <u>Colome, SD 57528</u>	<u>S 1/2 SE 1/4</u> <u>18-97-75</u>
2	SIGN: <u>Candy Cahoy</u> PRINT: <u>Candy Cahoy</u> DATE: <u>2-10-23</u>	<u>32082 289th St.</u> <u>Colome, SD 57528</u>	<u>S 1/2 SE 1/4</u> <u>18-97-75</u>
3	SIGN: <u>Rob G</u> PRINT: <u>Rob Cahoy</u> DATE: <u>2-10-23</u>	<u>32083 289th St.</u> <u>Colome, SD 57528</u>	<u>E 1/2 NE 1/4</u> <u>19-97-75</u>
4	SIGN: <u>Math Vobr</u> PRINT: <u>Math Vobr</u> DATE: <u>2-10-23</u>	<u>204 W. 3rd St.</u> <u>Colome, SD 57528</u>	<u>S 1/2 NW 1/4</u> <u>3-97-75</u>
5	SIGN: <u>Bonita Rutter</u> PRINT: <u>Bonita Rutter</u> DATE: <u>2-10-23</u>	<u>32313 287th St.</u> <u>Colome, SD 57528</u>	<u>N 1/2 NW 1/4 Less</u> <u>Lot H-1</u> <u>10-97-75</u>
6	SIGN: <u>Digger Rutter</u> PRINT: <u>Digger Rutter</u> DATE: <u>2-10-23</u>	<u>32313 287th St.</u> <u>Colome, SD 57528</u>	<u>N 1/2 NW 1/4 Less</u> <u>Lot H-1</u> <u>10-97-75</u>
7	SIGN: <u>Ferman C Harter</u> PRINT: <u>Ferman C Harter Jr</u> DATE: <u>2-10-23</u>	<u>32143 288th St.</u> <u>Colome, SD 57528</u>	<u>NE 1/4 17-97-75</u>
8	SIGN: <u>Sully Harter</u> PRINT: <u>Sully Harter</u> DATE: <u>2-10-23</u>	<u>32143 288th St.</u> <u>Colome, SD 57528</u>	<u>NE 1/4 17-97-75</u>
9	SIGN: <u>Toby S Hunter</u> PRINT: <u>Toby S Hunter</u> DATE: <u>10 Feb 23</u>	<u>32143 288th St.</u> <u>Colome, SD 57528</u>	<u>SE 1/4 9-97-75</u>
10	SIGN: <u>Ron Miller</u> PRINT: <u>Ron Miller</u> DATE: <u>2/10/23</u>	<u>32189 290th St.</u> <u>Colome, SD 57528</u>	<u>NW 1/4 29-97-75</u>

11	SIGN: <u>Jerry Sealey</u> PRINT: <u>Jerry Sealey</u> DATE: <u>2-10-23</u>	<u>32407 290th St NW</u>	<u>Le 26-97-75</u>
12	SIGN: <u>Randy Shippy</u> PRINT: <u>Randy Shippy</u> DATE: <u>2-10-23</u>	<u>32524 292nd St</u>	<u>5 1/2 SE 1/4</u> <u>Colome, SD 57528</u> <u>36-97-75</u>
13	SIGN: <u>Jennie D Shippy</u> PRINT: <u>Jennie D Shippy</u> DATE: <u>2-10-23</u>	<u>32524 292nd St</u>	<u>5 1/2 SE 1/4</u> <u>Colome, SD 57528</u> <u>36-97-75</u>
14	SIGN: _____ PRINT: _____ DATE: _____		
15	SIGN: _____ PRINT: _____ DATE: _____		
16	SIGN: _____ PRINT: _____ DATE: _____		
17	SIGN: _____ PRINT: _____ DATE: _____		
18	SIGN: _____ PRINT: _____ DATE: _____		
19	SIGN: _____ PRINT: _____ DATE: _____		
20	SIGN: _____ PRINT: _____ DATE: _____		


VERIFICATION BY PERSON CIRCULATING PETITION

INSTRUCTIONS TO CIRCULATOR: This section **must** be completed following circulation and before filing.

State of South Dakota,

County of Tripp ss.

Craig Brown, being first duly sworn, deposes and says, that he is the circulator of the foregoing petition containing 13 signatures; that each person whose name appears on said petition sheet personally signed said petition in the presence of affiant; that he believes that each of said signers is an owner or entryman of the land described opposite his signature, to be included within the proposed water user district, and residing at the address written opposite his name, and that affiant stated to every petitioner before he affixed his signature the effect and nature of said petition.



Circulator's Signature

Subscribed and sworn to before me this 13th day of February 2023.

08/2027

Samantha Stickland
Notary Public

PETITION FOR EXTENSION OF THE TRIPP COUNTY WATER USER DISTRICT

Only owners or entrymen of real property within the area constituting the proposed water user district are eligible to sign this petition. (SDCL 46A-9-9, 46A-9-20-21).

INSTRUCTIONS TO SIGNERS:

1. Signers of this petition must individually sign their names in the form in which they are registered to vote or as they usually sign their names.
2. Before the petition is filed, each signer or the circulator must add the residence address of the signer and the date of signing.
3. Before the petition is filed, each signer or the circulator must print the name of the signer in the space provided.
4. Abbreviations of common usage may be used. Ditto marks may not be used.
5. Failure to provide all information requested may invalidate the signature.

	NAME	MAILING ADDRESS	LEGAL DESCRIPTION OF LAND OWNED
1	SIGN: <u>Kelly Merners</u> PRINT: <u>Kelly Merners</u> DATE: <u>2-10-23</u>	<u>473 Hillside Drive</u> <u>Winner, SD 57580</u>	<u>SECT 26-96-79</u>
2	SIGN: <u>Jason Sechtjen</u> PRINT: <u>Jason Sechtjen</u> DATE: <u>2-10-23</u>	<u>541 West 9th St</u> <u>Winner, SD 57580</u>	<u>sect 28-98-78</u>
3	SIGN: <u>Candi Sackgen</u> PRINT: <u>Candi Sackgen</u> DATE: <u>02-10-2023</u>	<u>541 W. 9th St</u> <u>Winner, SD 57580</u>	<u>sect 27-98-78</u>
4	SIGN: <u>Connie Meiners</u> PRINT: <u>Connie Meiners</u> DATE: <u>2-10-2023</u>	<u>30350 288th St</u> <u>Carter S. D</u> <u>57580</u>	<u>sect SW 1/4 8-97-78</u>
5	SIGN: <u>William Hartland</u> PRINT: <u>William Hartland</u> DATE: <u>2-10-23</u>	<u>28793 307th Ave</u> <u>Winner SD</u> <u>57580</u>	<u>sect 12-97-78</u>
6	SIGN: <u>Doug Hartland</u> PRINT: <u>Doug Hartland</u> DATE: <u>2-10-23</u>	<u>28794</u> <u>SD Hwy 53</u> <u>Winner SD 57580</u>	<u>sect 12-97-78</u>
7	SIGN: <u>Dean Watzel</u> PRINT: <u>Dean Watzel</u> DATE: <u>2-10-23</u>	<u>30818 289th St</u> <u>Winner SD</u> <u>57580</u>	<u>sect. 13-97-78</u>
8	SIGN: <u>Barb Watzel</u> PRINT: <u>Barb Watzel</u> DATE: <u>2/10/23</u>	<u>30818 289th</u> <u>Winner SD</u> <u>57580</u>	<u>sect. 13-97-78</u>
9	SIGN: <u>Rick Kartak</u> PRINT: <u>Rick Kartak</u> DATE: <u>2-10-23</u>	<u>30425 292nd St</u> <u>Clearfield S.D.</u> <u>57580</u>	<u>Lot 1, 4-96-78</u> <u>Sect.</u>
10	SIGN: <u>Joyce Kartak</u> PRINT: <u>Joyce Kartak</u> DATE: <u>2-10-23</u>	<u>30425 292 St</u> <u>Clearfield, SD 57580</u>	<u>Lot 1, 4-96-78</u> <u>Sect.</u>

11 SIGN: _____ PRINT: _____ DATE: _____		
12 SIGN: _____ PRINT: _____ DATE: _____		
13 SIGN: _____ PRINT: _____ DATE: _____		
14 SIGN: _____ PRINT: _____ DATE: _____		
15 SIGN: _____ PRINT: _____ DATE: _____		
16 SIGN: _____ PRINT: _____ DATE: _____		
17 SIGN: _____ PRINT: _____ DATE: _____		
18 SIGN: _____ PRINT: _____ DATE: _____		
19 SIGN: _____ PRINT: _____ DATE: _____		
20 SIGN: _____ PRINT: _____ DATE: _____		


VERIFICATION BY PERSON CIRCULATING PETITION

INSTRUCTIONS TO CIRCULATOR: This section **must** be completed following circulation and before filing.

State of South Dakota,

County of Tripp ss.

Chris Bartels, being first duly sworn, deposes and says, that he is the circulator of the foregoing petition containing 10 signatures; that each person whose name appears on said petition sheet personally signed said petition in the presence of affiant; that he believes that each of said signers is an owner or entryman of the land described opposite his signature, to be included within the proposed water user district, and residing at the address written opposite his name, and that affiant stated to every petitioner before he affixed his signature the subject and nature of said petition.



[Signature]
Circulator's Signature

Subscribed and sworn to before me this 13th day of February, 2023.

08/2027

[Signature]
Notary Public

PETITION FOR EXTENSION OF THE TRIPP COUNTY WATER USER DISTRICT

Only owners or entrymen of real property within the area constituting the proposed water user district are eligible to sign this petition. (SDCL 46A-9-9, 46A-9-20-21).

INSTRUCTIONS TO SIGNERS:

1. Signers of this petition must individually sign their names in the form in which they are registered to vote or as they usually sign their names.
2. Before the petition is filed, each signer or the circulator must add the residence address of the signer and the date of signing.
3. Before the petition is filed, each signer or the circulator must print the name of the signer in the space provided.
4. Abbreviations of common usage may be used. Ditto marks may not be used.
5. Failure to provide all information requested may invalidate the signature.

	NAME	MAILING ADDRESS	LEGAL DESCRIPTION OF LAND OWNED
1	SIGN: <u>[Signature]</u> PRINT: <u>Roger Regel</u> DATE: <u>2-8-23</u>	<u>1126 E 10th</u> <u>Winn - SD</u> <u>57580</u>	<u>NW 1/4 17-97-76</u>
2	SIGN: <u>[Signature]</u> PRINT: <u>Russ Foster</u> DATE: <u>2-8-23</u>	<u>28629 313th Ave</u> <u>Winn, SD 57580</u>	<u>SE 1/4 1-97-77</u>
3	SIGN: <u>[Signature]</u> PRINT: <u>Denise Foster</u> DATE: <u>2-8-23</u>	<u>28629 313th Ave</u> <u>Winn SD 57580</u>	<u>SE 1/4 13-95-77</u>
4	SIGN: <u>[Signature]</u> PRINT: <u>Anita Curtis</u> DATE: <u>2/8/23</u>	<u>31321 2925r</u> <u>Winn SD</u>	<u>Tract DE-F of Curtis-Meyer</u> <u>Subdiv in NE 1/4 NW 1/4</u> <u>1-96-77</u> <u>1983 M Home</u>
5	SIGN: <u>[Signature]</u> PRINT: <u>Ken Curtis</u> DATE: <u>2/8/23</u>	<u>31321 292nd St</u> <u>Winn SD</u>	<u>Lots 183 Replat of Tracts</u> <u>B&C Curtis-Meyer</u> <u>Subdivision</u> <u>Located in NE 1/4 NW 1/4</u>
6	SIGN: <u>[Signature]</u> PRINT: <u>Carmen Kaiser</u> DATE: <u>2/8/2023</u>	<u>31319 292nd St</u> <u>Winn, SD</u>	<u>Lot 2, A Replat of Tract</u> <u>B+C of Curtis-Meyer</u> <u>Subdivision</u> <u>Located in NE 1/4 NW 1/4</u>
7	SIGN: <u>[Signature]</u> PRINT: <u>Peter Huchins</u> DATE: <u>2/8/2023</u>	<u>31072 291st</u> <u>Winn SD</u>	<u>N 1/2 SW 1/4 28-97-77</u>
8	SIGN: _____ PRINT: _____ DATE: _____		
9	SIGN: _____ PRINT: _____ DATE: _____		
10	SIGN: _____ PRINT: _____ DATE: _____		

11 SIGN: _____ PRINT: _____ DATE: _____		
12 SIGN: _____ PRINT: _____ DATE: _____		
13 SIGN: _____ PRINT: _____ DATE: _____		
14 SIGN: _____ PRINT: _____ DATE: _____		
15 SIGN: _____ PRINT: _____ DATE: _____		
16 SIGN: _____ PRINT: _____ DATE: _____		
17 SIGN: _____ PRINT: _____ DATE: _____		
18 SIGN: _____ PRINT: _____ DATE: _____		
19 SIGN: _____ PRINT: _____ DATE: _____		
20 SIGN: _____ PRINT: _____ DATE: _____		


VERIFICATION BY PERSON CIRCULATING PETITION

INSTRUCTIONS TO CIRCULATOR: This section **must** be completed following circulation and before filing.

State of South Dakota,

County of Tioga ss.

Trevor Herman, being first duly sworn, deposes and says, that he is the circulator of the foregoing petition containing 7 signatures; that each person whose name appears on said petition sheet personally signed said petition in the presence of affiant; that he believes that each of said signers is an owner or entryman of the land described opposite his signature, to be included within the proposed water user district, and residing at the address written opposite his name, and that affiant stated to every petitioner before he affixed his signature the legal effect and nature of said petition.



Trevor Herman
Circulator Signature

Subscribed and sworn to before me this 8th day of February, 2023.

08/2027

Samantha Hickland
Notary Public

PETITION FOR EXTENSION OF THE TRIPP COUNTY WATER USER DISTRICT

Only owners or entrymen of real property within the area constituting the proposed water user district are eligible to sign this petition. (SDCL 46A-9-9, 46A-9-20-21).

INSTRUCTIONS TO SIGNERS:

1. Signers of this petition must individually sign their names in the form in which they are registered to vote or as they usually sign their names.
2. Before the petition is filed, each signer or the circulator must add the residence address of the signer and the date of signing.
3. Before the petition is filed, each signer or the circulator must print the name of the signer in the space provided.
4. Abbreviations of common usage may be used. Ditto marks may not be used.
5. Failure to provide all information requested may invalidate the signature.

	NAME	MAILING ADDRESS	LEGAL DESCRIPTION OF LAND OWNED
1	SIGN: <u>Sharon Lunne</u> PRINT: <u>Sharon Lunne</u> DATE: <u>2-8-23</u>	<u>29243 327th Ave</u> <u>Dallas, SD 57529</u>	
2	SIGN: _____ PRINT: _____ DATE: _____		
3	SIGN: _____ PRINT: _____ DATE: _____		
4	SIGN: _____ PRINT: _____ DATE: _____		
5	SIGN: _____ PRINT: _____ DATE: _____		
6	SIGN: _____ PRINT: _____ DATE: _____		
7	SIGN: _____ PRINT: _____ DATE: _____		
8	SIGN: _____ PRINT: _____ DATE: _____		
9	SIGN: _____ PRINT: _____ DATE: _____		
10	SIGN: _____ PRINT: _____ DATE: _____		

11 SIGN: _____ PRINT: _____ DATE: _____		
12 SIGN: _____ PRINT: _____ DATE: _____		
13 SIGN: _____ PRINT: _____ DATE: _____		
14 SIGN: _____ PRINT: _____ DATE: _____		
15 SIGN: _____ PRINT: _____ DATE: _____		
16 SIGN: _____ PRINT: _____ DATE: _____		
17 SIGN: _____ PRINT: _____ DATE: _____		
18 SIGN: _____ PRINT: _____ DATE: _____		
19 SIGN: _____ PRINT: _____ DATE: _____		
20 SIGN: _____ PRINT: _____ DATE: _____		

VERIFICATION BY PERSON CIRCULATING PETITION

INSTRUCTIONS TO CIRCULATOR: This section **must** be completed following circulation and before filing.

State of South Dakota,

County of Tripp ss.


Samantha Stickland being first duly sworn, deposes and says, that he is the circulator of the foregoing petition containing 1 signatures; that each person whose name appears on said petition sheet personally signed said petition in the presence of affiant; that he believes that each of said signers is an owner or entryman of the land described opposite his signature, to be included within the proposed water user district, and residing at the address written opposite his name, and that affiant stated to every petitioner before he affixed his signature the legal effect and nature of said petition.

Samantha Stickland
Circulator's Signature

Subscribed and sworn to before me this 9 day of Feb, 2023.

08/2027

[Signature]
Notary Public



PETITION FOR EXTENSION OF THE TRIPP COUNTY WATER USER DISTRICT

Only owners or entrymen of real property within the area constituting the proposed water user district are eligible to sign this petition. (SDCL 46A-9-9, 46A-9-20-21).

INSTRUCTIONS TO SIGNERS:

1. Signers of this petition must individually sign their names in the form in which they are registered to vote or as they usually sign their names.
2. Before the petition is filed, each signer or the circulator must add the residence address of the signer and the date of signing.
3. Before the petition is filed, each signer or the circulator must print the name of the signer in the space provided.
4. Abbreviations of common usage may be used. Ditto marks may not be used.
5. Failure to provide all information requested may invalidate the signature.

	NAME	MAILING ADDRESS	LEGAL DESCRIPTION OF LAND OWNED
1	SIGN: <u>Ray Perry</u> PRINT: <u>RAY PERRY</u> DATE: <u>2-8-23</u>	<u>28804 325th Ave.</u> <u>Colome, SD 57528</u>	<u>NW 1/4 NW 1/4 NW 1/4</u> <u>NW 1/4 13-97-75</u>
2	SIGN: <u>Jerald Fether</u> PRINT: <u>Jerald Fether</u> DATE: <u>2-8-23</u>	<u>28913 325th Ave</u> <u>Colome, SD 57528</u>	<u>NE 1/4 23-97-75</u>
3	SIGN: _____ PRINT: _____ DATE: _____		
4	SIGN: _____ PRINT: _____ DATE: _____		
5	SIGN: _____ PRINT: _____ DATE: _____		
6	SIGN: _____ PRINT: _____ DATE: _____		
7	SIGN: _____ PRINT: _____ DATE: _____		
8	SIGN: _____ PRINT: _____ DATE: _____		
9	SIGN: _____ PRINT: _____ DATE: _____		
10	SIGN: _____ PRINT: _____ DATE: _____		

11 SIGN: _____ PRINT: _____ DATE: _____		
12 SIGN: _____ PRINT: _____ DATE: _____		
13 SIGN: _____ PRINT: _____ DATE: _____		
14 SIGN: _____ PRINT: _____ DATE: _____		
15 SIGN: _____ PRINT: _____ DATE: _____		
16 SIGN: _____ PRINT: _____ DATE: _____		
17 SIGN: _____ PRINT: _____ DATE: _____		
18 SIGN: _____ PRINT: _____ DATE: _____		
19 SIGN: _____ PRINT: _____ DATE: _____		
20 SIGN: _____ PRINT: _____ DATE: _____		


VERIFICATION BY PERSON CIRCULATING PETITION

INSTRUCTIONS TO CIRCULATOR: This section **must** be completed following circulation and before filing.

State of South Dakota,

County of Tripp ss.

Craig Brown, being first duly sworn, deposes and says, that he is the circulator of the foregoing petition containing 2 signatures; that each person whose name appears on said petition sheet personally signed said petition in the presence of affiant; that he believes that each of said signers is an owner or entryman of the land described opposite his signature, to be included within the proposed water user district, and residing at the address written opposite his name, and that affiant stated to every petitioner before he affixed his signature the legal effect and nature of said petition.



Subscribed and sworn to before me this 9th day of February, 2023.

08/2027

Samantha Stickland
Notary Public

PETITION FOR EXTENSION OF THE TRIPP COUNTY WATER USER DISTRICT

Only owners or entrymen of real property within the area constituting the proposed water user district are eligible to sign this petition. (SDCL 46A-9-9, 46A-9-20-21).

INSTRUCTIONS TO SIGNERS:

1. Signers of this petition must individually sign their names in the form in which they are registered to vote or as they usually sign their names.
2. Before the petition is filed, each signer or the circulator must add the residence address of the signer and the date of signing.
3. Before the petition is filed, each signer or the circulator must print the name of the signer in the space provided.
4. Abbreviations of common usage may be used. Ditto marks may not be used.
5. Failure to provide all information requested may invalidate the signature.

NAME	MAILING ADDRESS	LEGAL DESCRIPTION OF LAND OWNED
1 SIGN: <u>John Meyer</u> PRINT: <u>John Meyer</u> DATE: <u>2-8-23</u>	<u>P.O. Box 308</u> <u>Gregory SD</u>	<u>23-97-73</u> <u>East 1150' of N760</u> <u>or S24</u>
2 SIGN: <u>Lyle Haney</u> PRINT: <u>Lyle Haney</u> DATE: <u>2-8-23</u>	<u>P.O. Box 302</u> <u>Burke, SD 57523</u>	<u>34-98-71</u> <u>NE4NE4</u>
3 SIGN: <u>Mike Stoffen</u> PRINT: <u>Mike Stoffen</u> DATE: <u>2-8-23</u>	<u>1205 Duling Dr.</u> <u>Gregory SD 57533</u>	<u>Sec 4-96-72</u> <u>SW1/4</u>
4 SIGN: <u>Susan Vasika</u> PRINT: <u>Susan Vasika</u> DATE: <u>2-8-23</u>	<u>33811 289th St</u> <u>Gregory SD 57533</u>	<u>19-97-72 NE1/4</u>
5 SIGN: <u>Lori Lindworm</u> PRINT: <u>Lori Lindworm</u> DATE: <u>2-8-2023</u>	<u>321 Duling Dr.</u> <u>Gregory, SD 57533</u>	<u>Sec 36-95-73</u> <u>NW4NW4</u>
6 SIGN: <u>Gladys Fritz</u> PRINT: <u>Gladys Fritz</u> DATE: <u>2-8-23</u>	<u>90137 479th Ave.</u> <u>Butte, Neb. 68722</u>	<u>Sec 23-95-71 SE4</u>
7 SIGN: <u>Michael Preslicke</u> PRINT: <u>Michael Preslicke</u> DATE: <u>2-8-23</u>	<u>34104 US Hwy 18</u> <u>Burke, SD 57523</u>	<u>Sec 19-95-71 SE4</u>
8 SIGN: <u>John Parsons</u> PRINT: <u>John Parsons</u> DATE: <u>2-8-23</u>	<u>500 TURNER</u> <u>Ave</u> <u>FAIRFAX</u>	<u>1-10 Block 1 of</u> <u>Turner's Addition</u> <u>FAIRFAX TOWN.</u>
9 SIGN: <u>Marlene Parsons</u> PRINT: <u>Marlene Parsons</u> DATE: <u>2-8-23</u>	<u>500 Turner</u> <u>Ave</u> <u>FAIRFAX</u>	<u>1-10 Block 1 of</u> <u>Turner's Addition</u> <u>Fairfax Town.</u>
10 SIGN: <u>Kim Koenig</u> PRINT: <u>Kim Koenig</u> DATE: <u>2/8/23</u>	<u>301 3rd St</u> <u>Fairfax</u>	<u>Lots 1-6 Block 23</u> <u>OT Fairfax Town</u>

11 SIGN: <u>Chad Kehn</u> PRINT: <u>Chad Kehn</u> DATE: <u>2-8-23</u>	Sec 35-96-70 E 2 SE 4	35648 298th St Bonesteel, SD 57317
12 SIGN: <u>Tim Peppel</u> PRINT: <u>Tim Peppel</u> DATE: <u>2-8-23</u>	620 MAIN AVE ST. Charles, SD 57571	Sec #35-96-70 NE 1/4
13 SIGN: <u>Mitch Peppel</u> PRINT: <u>Mitch Peppel</u> DATE: <u>2/8/2023</u>	35239 298th St. Herrick, SD 57538	Sec 3-95-70 N 2 NW 4
14 SIGN: <u>Valerie Peppel</u> PRINT: <u>Valerie Peppel</u> DATE: <u>2/8/2023</u>	35239 298th St Herrick, SD 57538	Sec 3-95-70 N 2 NW 4
15 SIGN: <u>Kent Wells</u> PRINT: <u>Kent Wells</u> DATE: <u>2-8-23</u>	29990 345th AVE Burke SD 57523	Sec 8-95-71 SW 4 SW 4 SW 4
16 SIGN: <u>Justine N Verita</u> PRINT: <u>Justine N Verita</u> DATE: <u>2-8-23</u>	29061 353rd Ave SD Bonesteel, SD	Sec 2-95-70 E 2 NE 4 SE 4
17 SIGN: <u>Brad Hutchison</u> PRINT: <u>Brad Hutchison</u> DATE: <u>2-8-23</u>	P.O. Box 361 Burke, SD 57523	Sec 16-96-71 NE 4 NW 4
18 SIGN: <u>Melvin J. Juran</u> PRINT: <u>Melvin J. Juran</u> DATE: <u>2-8-23</u>	29003 342nd AVE Burke SD. 57523	S-33-97-68 LOT 1 & Outlot W-1 (100' X 165')
19 SIGN: <u>Mary J. Koenig</u> PRINT: <u>Mary J. Koenig</u> DATE: <u>2-8-23</u>	504 Main Fairfax, SD 57335	Lots 5+6, Block 9 SRT First Add Fairfax, SD
20 SIGN: <u>Tela Hutchison</u> PRINT: <u>Tela Hutchison</u> DATE: <u>2-8-23</u>	PO Box 361 Burke, SD 57523	Sec 16-96-71 NE 4 NW 4

VERIFICATION BY PERSON CIRCULATING PETITION

INSTRUCTIONS TO CIRCULATOR: This section must be completed following circulation and before filing.


State of South Dakota,

County of Tripp ss.

Michael J. Juran being first duly sworn, deposes and says, that he is the circulator of the foregoing petition containing 20 signatures; that each person whose name appears on said petition sheet personally signed said petition in the presence of affiant; that he believes that each of said signers is an owner or entryman of the land described opposite his signature, to be included within the proposed water user district, and residing at the address written opposite his name, and that affiant stated to every petitioner before he affixed his signature the effect and nature of said petition.

Circulator's Signature

Subscribed and sworn to before me this 9th day of February, 2023.



08/2027

Samantha Stickland
Notary Public

PETITION FOR EXTENSION OF THE TRIPP COUNTY WATER USER DISTRICT

Only owners or entrymen of real property within the area constituting the proposed water user district are eligible to sign this petition. (SDCL 46A-9-9, 46A-9-20-21).

INSTRUCTIONS TO SIGNERS:

1. Signers of this petition must individually sign their names in the form in which they are registered to vote or as they usually sign their names.
2. Before the petition is filed, each signer or the circulator must add the residence address of the signer and the date of signing.
3. Before the petition is filed, each signer or the circulator must print the name of the signer in the space provided.
4. Abbreviations of common usage may be used. Ditto marks may not be used.
5. Failure to provide all information requested may invalidate the signature.

NAME	MAILING ADDRESS	LEGAL DESCRIPTION OF LAND OWNED
1 SIGN: <u>[Signature]</u> PRINT: <u>Tracy Vomacka</u> DATE: <u>2-8-23</u>	<u>229 12th Street</u> <u>Herrick SD 57538</u>	<u>Lot 19-24 BLK</u> <u>45 of Herrick</u>
2 SIGN: <u>[Signature]</u> PRINT: <u>Sandy Eastlund</u> DATE: <u>2-8-23</u>	<u>28199 347th</u> <u>Burke, SD 57523</u>	<u>SEC 25-96-69</u> <u>SE4</u>
3 SIGN: <u>[Signature]</u> PRINT: <u>Charlene Milguran</u> DATE: <u>2/8/2023</u>	<u>29003 342nd Ave</u> <u>Burke SD 57523</u>	<u>S-33-97-68</u> <u>Lot 1 of Outlot</u> <u>W-1</u> <u>(100' X 165')</u>
4 SIGN: <u>[Signature]</u> PRINT: <u>Maria Meyer</u> DATE: <u>2-8-2023</u>	<u>PO Box 308</u> <u>Gregory, SD</u> <u>57533</u>	<u>23-97-73</u> <u>East 1150' of N760</u> <u>of SE4</u>
5 SIGN: <u>[Signature]</u> PRINT: <u>Melissa Wannerberg</u> DATE: <u>2-8-23</u>	<u>33147 298th St</u> <u>Dallas SD 57529</u>	<u>35-96-71</u> <u>NE 1/4</u>
6 SIGN: <u>[Signature]</u> PRINT: <u>Clint R Peck</u> DATE: <u>2-8-2023</u>	<u>28228 347th Ave</u> <u>Burke SD 57523</u>	<u>15-98-71</u> <u>S2S2NE4NW4NW4</u>
7 SIGN: <u>[Signature]</u> PRINT: <u>Joel Bartling</u> DATE: <u>2-8-23</u>	<u>33826 293rd St.</u> <u>Gregory, SD</u> <u>57533</u>	<u>Sec 6-96-72</u> <u>SW4</u>
8 SIGN: <u>[Signature]</u> PRINT: <u>Joel Bartling</u> DATE: <u>2-8-23</u>	<u>33826 293rd St</u> <u>Gregory, SD 57533</u>	<u>Sec 6-96-72 Lot 7</u> <u>SE4SW4</u>
9 SIGN: _____ PRINT: _____ DATE: _____		
10 SIGN: _____ PRINT: _____ DATE: _____		

11 SIGN: _____ PRINT: _____ DATE: _____		
12 SIGN: _____ PRINT: _____ DATE: _____		
13 SIGN: _____ PRINT: _____ DATE: _____		
14 SIGN: _____ PRINT: _____ DATE: _____		
15 SIGN: _____ PRINT: _____ DATE: _____		
16 SIGN: _____ PRINT: _____ DATE: _____		
17 SIGN: _____ PRINT: _____ DATE: _____		
18 SIGN: _____ PRINT: _____ DATE: _____		
19 SIGN: _____ PRINT: _____ DATE: _____		
20 SIGN: _____ PRINT: _____ DATE: _____		

VERIFICATION BY PERSON CIRCULATING PETITION


INSTRUCTIONS TO CIRCULATOR: This section **must** be completed following circulation and before filing.

State of South Dakota,
County of ThiPP ss.

Michael Jacobsen being first duly sworn, deposes and says, that he is the circulator of the foregoing petition containing 7 signatures; that each person whose name appears on said petition sheet personally signed said petition in the presence of affiant; that he believes that each of said signers is an owner or entryman of the land described opposite his signature, to be included within the proposed water user district, and residing at the address written opposite his name, and that affiant stated to every petitioner before he affixed his signature the

effect and nature of said petition.

Circulator's Signature



Subscribed and sworn to before me this 9th day of February, 2023.

08/2027

Samantha Stuckland
Notary Public

PETITION FOR EXTENSION OF THE TRIPP COUNTY WATER USER DISTRICT

Only owners or entrymen of real property within the area constituting the proposed water user district are eligible to sign this petition. (SDCL 46A-9-9, 46A-9-20-21).

INSTRUCTIONS TO SIGNERS:

1. Signers of this petition must individually sign their names in the form in which they are registered to vote or as they usually sign their names.
2. Before the petition is filed, each signer or the circulator must add the residence address of the signer and the date of signing.
3. Before the petition is filed, each signer or the circulator must print the name of the signer in the space provided.
4. Abbreviations of common usage may be used. Ditto marks may not be used.
5. Failure to provide all information requested may invalidate the signature.

	NAME	MAILING ADDRESS	LEGAL DESCRIPTION OF LAND OWNED
1	SIGN: <u>Germani Leber</u> PRINT: <u>Germani Leber</u> DATE: <u>2-6-23</u>	<u>206 E. 6th St</u> <u>Colome, SD</u>	<u>SE 1/4-18-96-74</u>
2	SIGN: <u>Linda Leber</u> PRINT: <u>Linda Leber</u> DATE: <u>2-6-23</u>	<u>206 E 6th</u> <u>Colome, SD</u>	<u>SE 1/4-18-96-74</u>
3	SIGN: <u>Thomas H. Laprahn</u> PRINT: <u>Thomas H. Laprahn</u> DATE: <u>2-6-23</u>	<u>29385 329th</u> <u>Ave Dallas S.D.</u>	<u>SE 1/4 sec 9-96-74</u>
4	SIGN: <u>Jarl Brun</u> PRINT: <u>Jarl Brun</u> DATE: <u>2-6-23</u>	<u>32891 292nd St</u> <u>Dallas, SD 57529</u>	<u>Sec 4 96-74</u>
5	SIGN: <u>Sunny Brun</u> PRINT: <u>Sunny Brun</u> DATE: <u>2-6-23</u>	<u>32891 292nd St.</u> <u>Dallas, SD 57529</u>	<u>Sec 4 96-74</u>
6	SIGN: <u>Duane Lynne</u> PRINT: <u>Duane Lynne</u> DATE: <u>2-6-23</u>	<u>32769, 292nd St</u> <u>Dallas SD 57529</u>	<u>NE 1/4 Sec 5-96-74</u> <u>7414</u>
7	SIGN: <u>Robert Lynne</u> PRINT: <u>Robert Lynne</u> DATE: <u>2-6-23</u>	<u>32243 327th</u> <u>Dallas, S.D. 57529</u>	<u>EAST 1/2 96-74</u>
8	SIGN: <u>Jeanne Pochop</u> PRINT: <u>Jeanne Pochop</u> DATE: <u>2-6-23</u>	<u>32655 291st St</u> <u>Dallas SD</u> <u>57529</u>	<u>NE 1/4 31-97-74</u>
9	SIGN: <u>Glen Kahler</u> PRINT: <u>Glen Kahler</u> DATE: <u>2-6-23</u>	<u>29037-326th Ave</u> <u>Colome SD</u> <u>57528-6034</u>	<u>NE 1/4-9-96-74</u>
10	SIGN: _____ PRINT: _____ DATE: _____		

11 SIGN: _____ PRINT: _____ DATE: _____		
12 SIGN: _____ PRINT: _____ DATE: _____		
13 SIGN: _____ PRINT: _____ DATE: _____		
14 SIGN: _____ PRINT: _____ DATE: _____		
15 SIGN: _____ PRINT: _____ DATE: _____		
16 SIGN: _____ PRINT: _____ DATE: _____		
17 SIGN: _____ PRINT: _____ DATE: _____		
18 SIGN: _____ PRINT: _____ DATE: _____		
19 SIGN: _____ PRINT: _____ DATE: _____		
20 SIGN: _____ PRINT: _____ DATE: _____		


VERIFICATION BY PERSON CIRCULATING PETITION

INSTRUCTIONS TO CIRCULATOR: This section **must** be completed following circulation and before filing.

State of South Dakota,

County of Tripp ss.

Lisa Stiehl, being first duly sworn, deposes and says, that he is the circulator of the foregoing petition containing 9 signatures; that each person whose name appears on said petition sheet personally signed said petition in the presence of affiant; that he believes that each of said signers is an owner or entryman of the land described opposite his signature, to be included within the proposed water user district, and residing at the address written opposite his name, and that affiant stated to every petitioner before he affixed his signature the legal effect and nature of said petition.



Circulator's Signature

Subscribed and sworn to before me this 7th day of February, 2023.

Samantha Stiehl
Notary Public

08/2027

PETITION FOR EXTENSION OF THE TRIPP COUNTY WATER USER DISTRICT

Only owners or entrymen of real property within the area constituting the proposed water user district are eligible to sign this petition. (SDCL 46A-9-9, 46A-9-20-21).

INSTRUCTIONS TO SIGNERS:

1. Signers of this petition must individually sign their names in the form in which they are registered to vote or as they usually sign their names.
2. Before the petition is filed, each signer or the circulator must add the residence address of the signer and the date of signing.
3. Before the petition is filed, each signer or the circulator must print the name of the signer in the space provided.
4. Abbreviations of common usage may be used. Ditto marks may not be used.
5. Failure to provide all information requested may invalidate the signature.

NAME	MAILING ADDRESS	LEGAL DESCRIPTION OF LAND OWNED
1 SIGN: <i>Nadine McCready</i> PRINT: <i>NADINE McCready</i> DATE: <i>2-16-23</i>	<i>602 E Tripp Ave</i> <i>Winner, SD</i> <i>57580</i>	<i>NE 1/4 25-96-78</i>
2 SIGN: <i>Scott Sund</i> PRINT: <i>Scott Sund</i> DATE: <i>2-16-23</i>	<i>31626 29th</i> <i>Colome SD</i> <i>57528</i>	<i>SW 1/4 34-97-76</i>
3 SIGN: <i>George A Shipper</i> PRINT: <i>George A Shipper</i> DATE: <i>2-16-23</i>	<i>29250 321st AVE</i> <i>Colome SD</i> <i>57528</i>	<i>NE 1/4 31-97-75</i>
4 SIGN: <i>Wendy Nagel</i> PRINT: <i>Wendy Nagel</i> DATE: <i>2-16-23</i>	<i>517 S Main St</i> <i>Winner SD</i> <i>57580</i>	<i>All of Block 53 Less</i> <i>LOT 18, All BLKS 54, 59</i> <i>LOTS N&Q Mcneely</i> <i>TOWN (E 1/2)</i>
5 SIGN: <i>Glen Novotny</i> PRINT: <i>Glen Novotny</i> DATE: <i>2-16-23</i>	<i>31687 282nd St</i> <i>Winner SD</i> <i>57580</i>	<i>S 1/2 NE 1/4; SE 1/4</i> <i>9-97-77</i>
6 SIGN: <i>Becky Novotny</i> PRINT: <i>Becky Novotny</i> DATE: <i>2-16-23</i>	<i>31747 286th St</i> <i>Colome SD</i> <i>57528</i>	<i>SW 1/4 3-97-76</i>
7 SIGN: <i>Dean Novotny</i> PRINT: <i>Dean Novotny</i> DATE: <i>2-16-23</i>	<i>31747 286th St</i> <i>Colome SD</i> <i>57528</i>	<i>W 1/2 SE 1/4 10-97-76</i>
8 SIGN: <i>Taylor Novotny</i> PRINT: <i>Taylor Novotny</i> DATE: <i>2-16-23</i>	<i>31492 296th St</i> <i>Colome SD</i> <i>57528</i>	<i>N 1/2 29-98-77</i>
9 SIGN: _____ PRINT: _____ DATE: _____		
10 SIGN: _____ PRINT: _____ DATE: _____		

11 SIGN: _____ PRINT: _____ DATE: _____		
12 SIGN: _____ PRINT: _____ DATE: _____		
13 SIGN: _____ PRINT: _____ DATE: _____		
14 SIGN: _____ PRINT: _____ DATE: _____		
15 SIGN: _____ PRINT: _____ DATE: _____		
16 SIGN: _____ PRINT: _____ DATE: _____		
17 SIGN: _____ PRINT: _____ DATE: _____		
18 SIGN: _____ PRINT: _____ DATE: _____		
19 SIGN: _____ PRINT: _____ DATE: _____		
20 SIGN: _____ PRINT: _____ DATE: _____		

VERIFICATION BY PERSON CIRCULATING PETITION

INSTRUCTIONS TO CIRCULATOR: This section **must** be completed following circulation and before filing.


State of South Dakota,

County of Tripp ss.

Trevor Herman, being first duly sworn, deposes and says, that he is the circulator of the foregoing petition containing 8 signatures; that each person whose name appears on said petition sheet personally signed said petition in the presence of affiant; that he believes that each of said signers is an owner or entryman of the land described opposite his signature, to be included within the proposed water user district, and residing at the address written opposite his name, and that affiant stated to every petitioner before he affixed his signature the legal effect and nature of said petition.

Trevor Herman
Circulator's Signature

Subscribed and sworn to before me this 21st day of February, 2023.



08/2027

Samantha Stickland
Notary Public

PETITION FOR EXTENSION OF THE TRIPP COUNTY WATER USER DISTRICT

Only owners or entrymen of real property within the area constituting the proposed water user district are eligible to sign this petition. (SDCL 46A-9-9, 46A-9-20-21).

INSTRUCTIONS TO SIGNERS:

1. Signers of this petition must individually sign their names in the form in which they are registered to vote or as they usually sign their names.
2. Before the petition is filed, each signer or the circulator must add the residence address of the signer and the date of signing.
3. Before the petition is filed, each signer or the circulator must print the name of the signer in the space provided.
4. Abbreviations of common usage may be used. Ditto marks may not be used.
5. Failure to provide all information requested may invalidate the signature.

NAME	MAILING ADDRESS	LEGAL DESCRIPTION OF LAND OWNED
1 SIGN: <u>Louis L. Kehn</u> PRINT: <u>Louis L. Kehn</u> DATE: <u>2-21-23</u>	<u>210 Fall Street</u> <u>St. Charles S.D. 57571</u>	<u>Lot 18 Block 3</u> <u>St. Charles Town</u>
2 SIGN: <u>Richard d. Rubel</u> PRINT: <u>Richard d. Rubel</u> DATE: <u>2-21-23</u>	<u>29587 334th Ave</u> <u>Dallas, S.D. 57529</u>	<u>SEC 17-96-73</u> <u>SW 4</u>
3 SIGN: <u>Beverley J. Rubel</u> PRINT: <u>Beverley J. Rubel</u> DATE: <u>2-21-23</u>	<u>29587 334th Ave</u> <u>Dallas, SD 57529</u>	<u>SEC 17-96-73</u> <u>SW 4</u>
4 SIGN: <u>Dawn E. Kehn</u> PRINT: <u>Dawn E. Kehn</u> DATE: <u>2-21-23</u>	<u>26063 34th Ave.</u> <u>Herrick, SD 57534</u>	
5 SIGN: <u>Barbara J. Sattler</u> PRINT: <u>Barbara J. Sattler</u> DATE: <u>21 Feb 2023</u>	<u>715 Church Ave.</u> <u>Thegory, SD 57533</u>	<u>SEC 21-97-72</u> <u>S2SW4 LESS 1.45</u> <u>AC HWY</u>
6 SIGN: <u>Alice C. Jacobsen</u> PRINT: <u>Alice C. Jacobsen</u> DATE: <u>2/21/23</u>	<u>33339/282 ST.</u> <u>Dallas, S.D. 57529</u>	<u>SEC 27-97-72</u> <u>SW4 SW4</u>
7 SIGN: <u>Delbert D. Klein</u> PRINT: <u>DELBERT D. KLEIN</u> DATE: <u>2-21-23</u>	<u>29137</u> <u>348TH AVE.</u> <u>HERRICK, SD 57538</u>	<u>SEC 34-97-71</u> <u>SE4 NE4</u>
8 SIGN: <u>Vernon Klein</u> PRINT: <u>VERNON KLEIN</u> DATE: <u>2-21-23</u>	<u>34777 291st ST.</u> <u>HERRICK, S.D. 57538</u>	<u>SEC 34-97-71 PT. of</u> <u>NW4 NW4</u> <u>NE4 NE4</u>
9 SIGN: <u>Diane Klein</u> PRINT: <u>Diane Klein</u> DATE: <u>2-21-23</u>	<u>34777 291st ST</u> <u>Herrick, S.D. 57538</u>	<u>SEC 34-97-71 PT. of</u> <u>NW4 NW4</u> <u>NE4 NE4</u>
10 SIGN: <u>Paul Shanahan</u> PRINT: <u>Paul Shanahan</u> DATE: <u>2-21-22</u>	<u>29825 331st AVE</u> <u>Dallas, SD 57529</u>	<u>25-96-74</u> <u>NE 1/4</u>

11	SIGN: <u>Dale Reber</u>	34479 US Hwy 18 Sec 5-96-71 SW 4
	PRINT: <u>Dale Reber</u>	Burke, SD 57523
	DATE: <u>2-21-2023</u>	5.90 Ac Hwy
12	SIGN: _____	
	PRINT: _____	
	DATE: _____	
13	SIGN: _____	
	PRINT: _____	
	DATE: _____	
14	SIGN: _____	
	PRINT: _____	
	DATE: _____	
15	SIGN: _____	
	PRINT: _____	
	DATE: _____	
16	SIGN: _____	
	PRINT: _____	
	DATE: _____	
17	SIGN: _____	
	PRINT: _____	
	DATE: _____	
18	SIGN: _____	
	PRINT: _____	
	DATE: _____	
19	SIGN: _____	
	PRINT: _____	
	DATE: _____	
20	SIGN: _____	
	PRINT: _____	
	DATE: _____	

VERIFICATION BY PERSON CIRCULATING PETITION

INSTRUCTIONS TO CIRCULATOR: This section must be completed following circulation and before filing.

State of South Dakota,

County of Tripp ss.


Michael Jacobsen, being first duly sworn, deposes and says, that he is the circulator of the foregoing petition containing 10 signatures; that each person whose name appears on said petition sheet personally signed said petition in the presence of affiant; that he believes that each of said signers is an owner or entryman of the land described opposite his signature, to be included within the proposed water user district, and residing at the address written opposite his name, and that affiant stated to every petitioner before he affixed his signature the legal effect and nature of said petition.

Circulator's Signature

Subscribed and sworn to before me this 21st day of February, 2023.

08/2027

Samantha Stickland
Notary Public



PETITION FOR EXTENSION OF THE TRIPP COUNTY WATER USER DISTRICT

Only owners or entrymen of real property within the area constituting the proposed water user district are eligible to sign this petition. (SDCL 46A-9-9, 46A-9-20-21).

INSTRUCTIONS TO SIGNERS:

1. Signers of this petition must individually sign their names in the form in which they are registered to vote or as they usually sign their names.
2. Before the petition is filed, each signer or the circulator must add the residence address of the signer and the date of signing.
3. Before the petition is filed, each signer or the circulator must print the name of the signer in the space provided.
4. Abbreviations of common usage may be used. Ditto marks may not be used.
5. Failure to provide all information requested may invalidate the signature.

	NAME	MAILING ADDRESS	LEGAL DESCRIPTION OF LAND OWNED
1	SIGN: <u><i>Justin Serr</i></u> PRINT: <u>Justin Serr</u> DATE: <u>3-20-23</u>	<u>421 Spencer</u> <u>Ave</u> <u>Gregory SD 57533</u>	<u>SE 1/4 Sect 25</u> <u>95-73</u>
2	SIGN: _____ PRINT: _____ DATE: _____		
3	SIGN: _____ PRINT: _____ DATE: _____		
4	SIGN: _____ PRINT: _____ DATE: _____		
5	SIGN: _____ PRINT: _____ DATE: _____		
6	SIGN: _____ PRINT: _____ DATE: _____		
7	SIGN: _____ PRINT: _____ DATE: _____		
8	SIGN: _____ PRINT: _____ DATE: _____		
9	SIGN: _____ PRINT: _____ DATE: _____		
10	SIGN: _____ PRINT: _____ DATE: _____		

11 SIGN: _____ PRINT: _____ DATE: _____		
12 SIGN: _____ PRINT: _____ DATE: _____		
13 SIGN: _____ PRINT: _____ DATE: _____		
14 SIGN: _____ PRINT: _____ DATE: _____		
15 SIGN: _____ PRINT: _____ DATE: _____		
16 SIGN: _____ PRINT: _____ DATE: _____		
17 SIGN: _____ PRINT: _____ DATE: _____		
18 SIGN: _____ PRINT: _____ DATE: _____		
19 SIGN: _____ PRINT: _____ DATE: _____		
20 SIGN: _____ PRINT: _____ DATE: _____		

VERIFICATION BY PERSON CIRCULATING PETITION

INSTRUCTIONS TO CIRCULATOR: This section **must** be completed following circulation and before filing.

State of South Dakota.


County of Tripp ss.

Michael Jacobsen being first duly sworn, deposes and says, that he is the circulator of the foregoing petition containing 1 signatures; that each person whose name appears on said petition sheet personally signed said petition in the presence of affiant; that he believes that each of said signers is an owner or entryman of the land described opposite his signature, to be included within the proposed water user district, and residing at the address written opposite his name, and that affiant stated to every petitioner before he affixed his signature the legal effect and nature of said petition.

[Signature]
Circulator's Signature

Subscribed and sworn to before me this 21st day of March, 2023.

08/2027



[Signature]
Notary Public

PETITION FOR EXTENSION OF THE TRIPP COUNTY WATER USER DISTRICT

Only owners or entrymen of real property within the area constituting the proposed water user district are eligible to sign this petition. (SDCL 46A-9-9, 46A-9-20-21).

INSTRUCTIONS TO SIGNERS:

1. Signers of this petition must individually sign their names in the form in which they are registered to vote or as they usually sign their names.
2. Before the petition is filed, each signer or the circulator must add the residence address of the signer and the date of signing.
3. Before the petition is filed, each signer or the circulator must print the name of the signer in the space provided.
4. Abbreviations of common usage may be used. Ditto marks may not be used.
5. Failure to provide all information requested may invalidate the signature.

NAME	MAILING ADDRESS	LEGAL DESCRIPTION OF LAND OWNED
1 SIGN: <u>Wayne Novotny Joseph</u> PRINT: <u>Wayne Novotny Joseph</u> DATE: <u>3-20-2023</u>	<u>28773 300th Ave</u> <u>Winnell, SD 57580</u>	<u>SW 1/4 Sect 11</u> <u>97-79</u>
2 SIGN: _____ PRINT: _____ DATE: _____		
3 SIGN: _____ PRINT: _____ DATE: _____		
4 SIGN: _____ PRINT: _____ DATE: _____		
5 SIGN: _____ PRINT: _____ DATE: _____		
6 SIGN: _____ PRINT: _____ DATE: _____		
7 SIGN: _____ PRINT: _____ DATE: _____		
8 SIGN: _____ PRINT: _____ DATE: _____		
9 SIGN: _____ PRINT: _____ DATE: _____		
10 SIGN: _____ PRINT: _____ DATE: _____		

11 SIGN: _____ PRINT: _____ DATE: _____		
12 SIGN: _____ PRINT: _____ DATE: _____		
13 SIGN: _____ PRINT: _____ DATE: _____		
14 SIGN: _____ PRINT: _____ DATE: _____		
15 SIGN: _____ PRINT: _____ DATE: _____		
16 SIGN: _____ PRINT: _____ DATE: _____		
17 SIGN: _____ PRINT: _____ DATE: _____		
18 SIGN: _____ PRINT: _____ DATE: _____		
19 SIGN: _____ PRINT: _____ DATE: _____		
20 SIGN: _____ PRINT: _____ DATE: _____		

VERIFICATION BY PERSON CIRCULATING PETITION

INSTRUCTIONS TO CIRCULATOR: This section **must** be completed following circulation and before filing.


State of South Dakota,

County of Tripp ss.

Jason Ore, being first duly sworn, deposes and says, that he is the circulator of the foregoing petition containing 1 signatures; that each person whose name appears on said petition sheet personally signed said petition in the presence of affiant; that he believes that each of said signers is an owner or entryman of the land described opposite his signature, to be included within the proposed water user district, and residing at the address written opposite his name, and that affiant stated to every petitioner before he affixed his signature the legal effect and nature of said petition.

Circulator's Signature

Subscribed and sworn to before me this 21st day of March, 2023.



08/2027

Samantha Stickland
Notary Public

PETITION FOR EXTENSION OF THE TRIPP COUNTY WATER USER DISTRICT

Only owners or entrymen of real property within the area constituting the proposed water user district are eligible to sign this petition. (SDCL 46A-9-9, 46A-9-20-21).

INSTRUCTIONS TO SIGNERS:

1. Signers of this petition must individually sign their names in the form in which they are registered to vote or as they usually sign their names.
2. Before the petition is filed, each signer or the circulator must add the residence address of the signer and the date of signing.
3. Before the petition is filed, each signer or the circulator must print the name of the signer in the space provided.
4. Abbreviations of common usage may be used. Ditto marks may not be used.
5. Failure to provide all information requested may invalidate the signature.

	NAME	MAILING ADDRESS	LEGAL DESCRIPTION OF LAND OWNED
1	SIGN: <u>Lee O. Weidner</u> PRINT: <u>LEE O. Weidner</u> DATE: <u>3-17-23</u>	<u>2920 324th</u> <u>29220 Ave</u> <u>Colome, SD 57528</u>	<u>NE 1/4</u> <u>10-9775</u>
2	SIGN: <u>Judith A. Weidner</u> PRINT: <u>Judith A. Weidner</u> DATE: <u>3-17-23</u>	<u>29220 324th</u> <u>Colome, SD 57528</u>	<u>NE 1/4</u> <u>10-9775</u>
3	SIGN: _____ PRINT: _____ DATE: _____		
4	SIGN: _____ PRINT: _____ DATE: _____		
5	SIGN: _____ PRINT: _____ DATE: _____		
6	SIGN: _____ PRINT: _____ DATE: _____		
7	SIGN: _____ PRINT: _____ DATE: _____		
8	SIGN: _____ PRINT: _____ DATE: _____		
9	SIGN: _____ PRINT: _____ DATE: _____		
10	SIGN: _____ PRINT: _____ DATE: _____		

11 SIGN: _____ PRINT: _____ DATE: _____		
12 SIGN: _____ PRINT: _____ DATE: _____		
13 SIGN: _____ PRINT: _____ DATE: _____		
14 SIGN: _____ PRINT: _____ DATE: _____		
15 SIGN: _____ PRINT: _____ DATE: _____		
16 SIGN: _____ PRINT: _____ DATE: _____		
17 SIGN: _____ PRINT: _____ DATE: _____		
18 SIGN: _____ PRINT: _____ DATE: _____		
19 SIGN: _____ PRINT: _____ DATE: _____		
20 SIGN: _____ PRINT: _____ DATE: _____		


VERIFICATION BY PERSON CIRCULATING PETITION

INSTRUCTIONS TO CIRCULATOR: This section **must** be completed following circulation and before filing.

State of South Dakota,

County of Tripp ss.

Craig Brown, being first duly sworn, deposes and says, that he is the circulator of the foregoing petition containing 2 signatures; that each person whose name appears on said petition sheet personally signed said petition in the presence of affiant; that he believes that each of said signers is an owner or entryman of the land described opposite his signature, to be included within the proposed water user district, and residing at the address written opposite his name, and that affiant stated to every petitioner before he affixed his signature the legal effect and nature of said petition.



Craig Brown
Circulator's Signature
Subscribed and sworn to before me this 20th day of March, 2023
08/2027

Samantha Stickleland
Notary Public

PETITION FOR EXTENSION OF THE TRIPP COUNTY WATER USER DISTRICT

Only owners or entrymen of real property within the area constituting the proposed water user district are eligible to sign this petition. (SDCL 46A-9-9, 46A-9-20-21).

INSTRUCTIONS TO SIGNERS:

1. Signers of this petition must individually sign their names in the form in which they are registered to vote or as they usually sign their names.
2. Before the petition is filed, each signer or the circulator must add the residence address of the signer and the date of signing.
3. Before the petition is filed, each signer or the circulator must print the name of the signer in the space provided.
4. Abbreviations of common usage may be used. Ditto marks may not be used.
5. Failure to provide all information requested may invalidate the signature.

NAME	MAILING ADDRESS	LEGAL DESCRIPTION OF LAND OWNED
1 SIGN: <u>[Signature]</u> PRINT: <u>Joe & Dullrey</u> DATE: <u>3-9-23</u>	<u>34122 50 Hwy</u> <u>44</u> <u>Con - gon - 151</u>	<u>Sect 12-99-72</u> <u>SW4</u>
2 SIGN: <u>Donald A Bowling</u> PRINT: <u>Donald A Bowling</u> DATE: <u>3-15-23</u>	<u>29100 313 Ave</u> <u>winner S.D.</u> <u>57580</u>	<u>NW 1/4</u> <u>Sect 23-97-77</u>
3 SIGN: <u>Victoria Bowling</u> PRINT: <u>Victoria Bowling</u> DATE: <u>3-15-23</u>	<u>31581 289th Street</u> <u>Colome, SD 57528</u>	<u>NW 1/4</u> <u>Sect 25-97-77</u>
4 SIGN: <u>Tom Shanahan</u> PRINT: <u>Tom Shanahan</u> DATE: <u>3-15-23</u>	<u>33206 298th</u> <u>Dallas SD</u> <u>57529</u>	<u>Sec 31-96-73</u> <u>Lots 3:4; E & SW 4</u> <u>Less W 432' S 204'</u>
5 SIGN: <u>Lorraine J. Salonen</u> PRINT: <u>Lorraine Salonen</u> DATE: <u>1-8-73 3-15-23</u>	<u>29273 333rd Ave.</u> <u>Dallas, SD 57529</u>	<u>Sec 5-96-73</u> <u>N 1165.9' S 1942.0'</u> <u>W 400' of SW 4</u>
6 SIGN: <u>Jerry D. Salonen</u> PRINT: <u>JERRY D. SALONEN</u> DATE: <u>3-15-23</u>	<u>29273 333rd</u> <u>Ave</u> <u>DALLAS, S.D. 57529</u>	<u>Sec 5-96-73</u> <u>N 1165.9' S 1942.0'</u> <u>W 400' of SW 4</u>
7 SIGN: <u>[Signature]</u> PRINT: <u>JOE G. SIKWIT</u> DATE: <u>3-15-23</u>	<u>33905 295th St.</u> <u>Gregory SD 57523</u>	<u>Sect 20-96-72</u> <u>NW 4</u>
8 SIGN: <u>Theresa Young</u> PRINT: <u>Theresa Young</u> DATE: <u>3-17-2023</u>	<u>32658 273rd St</u> <u>Hamill, SD</u> <u>57529</u>	<u>Sec 5-97-70</u> <u>N 2SW 4</u>
9 SIGN: _____ PRINT: _____ DATE: _____		
10 SIGN: _____ PRINT: _____ DATE: _____		

11 SIGN: _____ PRINT: _____ DATE: _____		
12 SIGN: _____ PRINT: _____ DATE: _____		
13 SIGN: _____ PRINT: _____ DATE: _____		
14 SIGN: _____ PRINT: _____ DATE: _____		
15 SIGN: _____ PRINT: _____ DATE: _____		
16 SIGN: _____ PRINT: _____ DATE: _____		
17 SIGN: _____ PRINT: _____ DATE: _____		
18 SIGN: _____ PRINT: _____ DATE: _____		
19 SIGN: _____ PRINT: _____ DATE: _____		
20 SIGN: _____ PRINT: _____ DATE: _____		

VERIFICATION BY PERSON CIRCULATING PETITION

INSTRUCTIONS TO CIRCULATOR: This section must be completed following circulation and before filing.

State of South Dakota,

County of Tripp ss.


Chris Bartels, being first duly sworn, deposes and says, that he is the circulator of the foregoing petition containing 8 signatures; that each person whose name appears on said petition sheet personally signed said petition in the presence of affiant; that he believes that each of said signers is an owner or entryman of the land described opposite his signature, to be included within the proposed water user district, and residing at the address written opposite his name, and that affiant stated to every petitioner before he affixed his signature the legal effect and nature of said petition.

[Signature]
Circulator's Signature

Subscribed and sworn to before me this 20th day of March, 2023.

08/2027

[Signature]
Notary Public



PETITION FOR EXTENSION OF THE TRIPP COUNTY WATER USER DISTRICT

Only owners or entrymen of real property within the area constituting the proposed water user district are eligible to sign this petition. (SDCL 46A-9-9, 46A-9-20-21).

INSTRUCTIONS TO SIGNERS:

1. Signers of this petition must individually sign their names in the form in which they are registered to vote or as they usually sign their names.
2. Before the petition is filed, each signer or the circulator must add the residence address of the signer and the date of signing.
3. Before the petition is filed, each signer or the circulator must print the name of the signer in the space provided.
4. Abbreviations of common usage may be used. Ditto marks may not be used.
5. Failure to provide all information requested may invalidate the signature.

NAME	MAILING ADDRESS	LEGAL DESCRIPTION OF LAND OWNED
1 SIGN: <u>[Signature]</u> PRINT: <u>Lee Attaberry</u> DATE: <u>3-16-23</u>	<u>28706 322 Ave</u> <u>Colome SD 57528</u>	<u>S 225' of N 515' of E</u> <u>225' of NE 1/4</u> <u>8-97-75 (1.16 AC)</u>
2 SIGN: <u>[Signature]</u> PRINT: <u>Fred E. Weidner</u> DATE: <u>3-16-23</u>	<u>31243 292nd St</u> <u>Winner, SD 57580</u>	<u>SW 1/4</u> <u>26-97-76</u>
3 SIGN: <u>[Signature]</u> PRINT: <u>Burdona Weidner</u> DATE: <u>3-16-23</u>	<u>31243 292nd St.</u> <u>Winner, SD 57580</u>	<u>SW 1/4</u> <u>34-97-77</u>
4 SIGN: <u>[Signature]</u> PRINT: <u>Viola Wittmuss</u> DATE: <u>3-17-23</u>	<u>307 5th ST.</u> <u>Fairfax, SD 57335</u>	<u>SEC 31-95-67</u> <u>LOT 6</u>
5 SIGN: <u>[Signature]</u> PRINT: <u>Charlie Koehnig</u> DATE: <u>3-17-23</u>	<u>37358 302nd St</u> <u>Fairfax, SD 57335</u>	<u>SEC 24-95-67</u> <u>W 230' S 233.88' of</u> <u>LOT B SE 4</u>
6 SIGN: <u>[Signature]</u> PRINT: <u>Ashlynn Koehnig</u> DATE: <u>3-17-23</u>	<u>37358 302nd St</u> <u>Fairfax, SD 57335</u>	<u>SEC 24-95-67</u> <u>W 230' S 233.88' of</u> <u>LOT B SE 4</u>
7 SIGN: <u>[Signature]</u> PRINT: <u>Tina Divine</u> DATE: <u>3-17-23</u>	<u>30267 371st</u> <u>Fairfax, SD</u> <u>57335</u>	<u>SEC 28-95-67</u> <u>N 549.4' of</u> <u>5773.35' of</u> <u>E 489.75' of</u>
8 SIGN: <u>[Signature]</u> PRINT: <u>Margaret BAKER</u> DATE: <u>3-17-23</u>	<u>30144 371st Ave</u> <u>Fairfax, S.D.</u> <u>57335</u>	<u>SEC 22-95-67</u> <u>W 2NW 4;</u> <u>NW 4SW 4</u>
9 SIGN: _____ PRINT: _____ DATE: _____		
10 SIGN: _____ PRINT: _____ DATE: _____		

NE 4 SE 4 &
S 223.95' of
E 489.75' of
NE 4 SE 4

11 SIGN: _____ PRINT: _____ DATE: _____		
12 SIGN: _____ PRINT: _____ DATE: _____		
13 SIGN: _____ PRINT: _____ DATE: _____		
14 SIGN: _____ PRINT: _____ DATE: _____		
15 SIGN: _____ PRINT: _____ DATE: _____		
16 SIGN: _____ PRINT: _____ DATE: _____		
17 SIGN: _____ PRINT: _____ DATE: _____		
18 SIGN: _____ PRINT: _____ DATE: _____		
19 SIGN: _____ PRINT: _____ DATE: _____		
20 SIGN: _____ PRINT: _____ DATE: _____		


VERIFICATION BY PERSON CIRCULATING PETITION

INSTRUCTIONS TO CIRCULATOR: This section **must** be completed following circulation and before filing.

State of South Dakota,

County of Tripp ss.

Trevor Herman, being first duly sworn, deposes and says, that he is the circulator of the foregoing petition containing 8 signatures; that each person whose name appears on said petition sheet personally signed said petition in the presence of affiant; that he believes that each of said signers is an owner or entryman of the land described opposite his signature, to be included within the proposed water user district, and residing at the address written opposite his name, and that affiant stated to every petitioner before he affixed his signature the legal effect and nature of said petition.



Trevor Herman
Circulator's Signature

Subscribed and sworn to before me this 20th day of March, 2023.

08/2027

Samantha Stieckland
Notary Public

PETITION FOR EXTENSION OF THE TRIPP COUNTY WATER USER DISTRICT

Only owners or entrymen of real property within the area constituting the proposed water user district are eligible to sign this petition. (SDCL 46A-9-9, 46A-9-20-21).

INSTRUCTIONS TO SIGNERS:

1. Signers of this petition must individually sign their names in the form in which they are registered to vote or as they usually sign their names.
2. Before the petition is filed, each signer or the circulator must add the residence address of the signer and the date of signing.
3. Before the petition is filed, each signer or the circulator must print the name of the signer in the space provided.
4. Abbreviations of common usage may be used. Ditto marks may not be used.
5. Failure to provide all information requested may invalidate the signature.

NAME	MAILING ADDRESS	LEGAL DESCRIPTION OF LAND OWNED
1 SIGN: <u>Beckie Jo Wetzler</u> PRINT: <u>Beckie Jo Wetzler</u> DATE: <u>3/16/2023</u>	<u>33508 295th St.</u> <u>Gregory, SD 57533</u>	<u>15-96-73</u> <u>SW 4</u>
2 SIGN: <u>Oreg Gruhn</u> PRINT: <u>Oreg Gruhn</u> DATE: <u>3-16-2023</u>	<u>212 Taylor Ave</u> <u>Dallas, SD 57529</u>	<u>Sec 7 97 73 Lots 1+2+</u> <u>EX NW 1/4 less E 2.07 ACRY</u> <u>+ less 10 AC in NW 1/4</u> <u>less Hwy (1.93+2.11 AC) + less</u> <u>lot P1 (1.15 AC)</u>
3 SIGN: <u>Kathryn Hagg</u> PRINT: <u>Kathryn Hagg</u> DATE: <u>3-17-2023</u>	<u>28906 338th Ave</u> <u>Gregory, SD</u> <u>57533</u>	<u>Sec 20 98-71</u> <u>SW 1/4</u>
4 SIGN: <u>Linda Hagg</u> PRINT: <u>Linda Hagg</u> DATE: <u>3-17-2023</u>	<u>28906 338th Ave</u> <u>Gregory, SD</u> <u>57533</u>	<u>SW 1/4 Sec 20-98-71</u>
5 SIGN: <u>Blake Schweigert</u> PRINT: <u>Blake Schweigert</u> DATE: <u>3-17-23</u>	<u>28997 346th AVE</u> <u>PO Box 146</u> <u>Burke SD 57523</u>	<u>S 430' of E 250' of</u> <u>SE 1/4 SE 1/4</u>
6 SIGN: <u>Christian Schweigert</u> PRINT: <u>Christian Schweigert</u> DATE: <u>3-17-23</u>	<u>33974 288th St.</u> <u>Gregory, SD 57533</u>	<u>Sec 8 97 72 Lot 1</u> <u>Wempe-first subd.</u> <u>in SE 1/4</u>
7 SIGN: <u>Benny Schweigert</u> PRINT: <u>Benny Schweigert</u> DATE: <u>3-17-23</u>	<u>226 Cassady</u> <u>Dallas S. Dak</u> <u>57529</u>	<u>NE 1/4 Sec 33</u> <u>97-73</u>
8 SIGN: <u>Laborne L. Schweigert</u> PRINT: <u>Laborne L. Schweigert</u> DATE: <u>03-17-2023</u>	<u>29169 336th Ave.</u> <u>Gregory, S.D. 57533-4008</u>	<u>SE 1/4 Sec 27-97-73</u>
9 SIGN: <u>Steve Rubel</u> PRINT: <u>Steven Rubel</u> DATE: <u>3-17-23</u>	<u>302 Whittecar Ave</u> <u>Gregory, SD 57533</u>	<u>SE 1/4 Sec 17-96-73</u>
10 SIGN: <u>Sheila Christiansen</u> PRINT: <u>Sheila Christiansen</u> DATE: <u>3-17-2023</u>	<u>32840 287th St.</u> <u>Dallas, CD</u> <u>57529</u>	<u>NW 1/4 Sec 8 96-73</u>

11 SIGN: <u>Dan Beck</u> PRINT: <u>DAN Beck</u> DATE: <u>3-17-23</u>	<u>29721 331st</u> <u>DA1145 SD 57529</u>	<u>SE 1/4 - 25 - 96-74</u>
12 SIGN: <u>Jim Feyersen</u> PRINT: <u>Jim Feyersen</u> DATE: <u>3-17-23</u>	<u>630 W. 11th</u> <u>Gregory SD 57533</u>	<u>Sec 11-97-73 outlot B in</u> <u>SW 1/4 less N 1/2 E 1/4</u> <u>less Audiss field; Lot 1</u> <u>Feyersen subd in SE 1/4 NW 1/4</u>
13 SIGN: <u>Susan Feyersen</u> PRINT: <u>Susan Feyersen</u> DATE: <u>3-17-23</u>	<u>630 W 11th</u> <u>Gregory SD 57533</u>	<u>Sec 11-97-73 outlot B in</u> <u>SW 1/4 less N 1/2 E 1/4</u> <u>less Audiss field; Lot 1</u> <u>Feyersen subd in</u> <u>SE 1/4 NW 1/4</u>
14 SIGN: <u>Doug Roggow</u> PRINT: <u>Doug Roggow</u> DATE: <u>3-17-23</u>	<u>28535 HW 47</u> <u>Gregory S.D.</u>	<u>N 1/2 NW 1/4</u> <u>Sec 24 98-70</u>
15 SIGN: <u>Mark Ellwanger</u> PRINT: <u>Mark Ellwanger</u> DATE: <u>3-17-23</u>	<u>1531 W 11th St</u> <u>Gregory SD -</u> <u>57533</u>	<u>Sec 11-97-73 Lot 4,</u> <u>same subd, in</u> <u>N 1/2 NW 1/4</u>
16 SIGN: _____ PRINT: _____ DATE: _____		
17 SIGN: _____ PRINT: _____ DATE: _____		
18 SIGN: _____ PRINT: _____ DATE: _____		
19 SIGN: _____ PRINT: _____ DATE: _____		
20 SIGN: _____ PRINT: _____ DATE: _____		

VERIFICATION BY PERSON CIRCULATING PETITION

INSTRUCTIONS TO CIRCULATOR: This section must be completed following circulation and before filing.

State of South Dakota,


County of Tripp ss.

Michael Jacobsen, being first duly sworn, deposes and says, that he is the circulator of the foregoing petition containing 15 signatures; that each person whose name appears on said petition sheet personally signed said petition in the presence of affiant; that he believes that each of said signers is an owner or entryman of the land described opposite his signature, to be included within the proposed water user district, and residing at the address written opposite his name, and that affiant stated to every petitioner before he affixed his signature the legal effect and nature of said petition.

[Signature]
Circulator's Signature

Subscribed and sworn to before me this 20th day of March, 2023.

08/2027



[Signature]
Notary Public

PETITION FOR EXTENSION OF THE TRIPP COUNTY WATER USER DISTRICT

Only owners or entrymen of real property within the area constituting the proposed water user district are eligible to sign this petition. (SDCL 46A-9-9, 46A-9-20-21).

INSTRUCTIONS TO SIGNERS:

1. Signers of this petition must individually sign their names in the form in which they are registered to vote or as they usually sign their names.
2. Before the petition is filed, each signer or the circulator must add the residence address of the signer and the date of signing.
3. Before the petition is filed, each signer or the circulator must print the name of the signer in the space provided.
4. Abbreviations of common usage may be used. Ditto marks may not be used.
5. Failure to provide all information requested may invalidate the signature.

NAME	MAILING ADDRESS	LEGAL DESCRIPTION OF LAND OWNED
1 SIGN: <u>Denise Olson</u> PRINT: <u>Denise Olson</u> DATE: <u>3/14/23</u>	<u>29049 316th Ave</u> <u>Colome SD 57528</u>	<u>NE 1/4 29 9776</u>
2 SIGN: <u>Brian L. Kramer</u> PRINT: <u>BRIAN L. KRAMER</u> DATE: <u>03-14-2023</u>	<u>29893 316th Ave.</u> <u>Colome, SD 57528</u>	<u>SHSE 5-95-76</u> <u>S 1/2 SE 1/4 5-9576</u>
3 SIGN: <u>Rebecca Kramer</u> PRINT: <u>REBECCA KRAMER</u> DATE: <u>03-14-2023</u>	<u>29893 316th Ave</u> <u>Colome SD 57528</u>	<u>SHSE 5-95-76</u> <u>S 1/2 SE 1/4-5-9576</u>
4 SIGN: <u>Larry Wagner</u> PRINT: <u>LARRY WAGNER</u> DATE: <u>3-15-23</u>	<u>31626 284th St</u> <u>Colome SD</u> <u>57522</u>	<u>NE 1/4 28</u> <u>98-76</u>
5 SIGN: <u>Judy Wagner</u> PRINT: <u>Judy Wagner</u> DATE: <u>3-16-2023</u>	<u>31626 284th St.</u> <u>Colome, SD 57528</u>	<u>NE 1/4 Sec 28 9876</u>
6 SIGN: _____ PRINT: _____ DATE: _____		
7 SIGN: _____ PRINT: _____ DATE: _____		
8 SIGN: _____ PRINT: _____ DATE: _____		
9 SIGN: _____ PRINT: _____ DATE: _____		
10 SIGN: _____ PRINT: _____ DATE: _____		

11 SIGN: _____ PRINT: _____ DATE: _____		
12 SIGN: _____ PRINT: _____ DATE: _____		
13 SIGN: _____ PRINT: _____ DATE: _____		
14 SIGN: _____ PRINT: _____ DATE: _____		
15 SIGN: _____ PRINT: _____ DATE: _____		
16 SIGN: _____ PRINT: _____ DATE: _____		
17 SIGN: _____ PRINT: _____ DATE: _____		
18 SIGN: _____ PRINT: _____ DATE: _____		
19 SIGN: _____ PRINT: _____ DATE: _____		
20 SIGN: _____ PRINT: _____ DATE: _____		

VERIFICATION BY PERSON CIRCULATING PETITION

INSTRUCTIONS TO CIRCULATOR: This section **must** be completed following circulation and before filing.

State of South Dakota,
County of Tripp ss.

Lisa Stiehl, being first duly sworn, deposes and says, that he is the circulator of the foregoing petition containing 5 signatures; that each person whose name appears on said petition sheet personally signed said petition in the presence of affiant; that he believes that each of said signers is an owner or entryman of the land described opposite his signature, to be included within the proposed water user district, and residing at the address written opposite his signature, and that affiant stated to every petitioner before he affixed his signature the legal effect and nature of said petition.



Lisa Stiehl
Circulator's Signature

Subscribed and sworn to before me this 16th day of March, 2023.

08/2027

Samantha Stiehl
Notary Public

PETITION FOR EXTENSION OF THE TRIPP COUNTY WATER USER DISTRICT

Only owners or entrymen of real property within the area constituting the proposed water user district are eligible to sign this petition. (SDCL 46A-9-9, 46A-9-20-21).

INSTRUCTIONS TO SIGNERS:

1. Signers of this petition must individually sign their names in the form in which they are registered to vote or as they usually sign their names.
2. Before the petition is filed, each signer or the circulator must add the residence address of the signer and the date of signing.
3. Before the petition is filed, each signer or the circulator must print the name of the signer in the space provided.
4. Abbreviations of common usage may be used. Ditto marks may not be used.
5. Failure to provide all information requested may invalidate the signature.

	NAME	MAILING ADDRESS	LEGAL DESCRIPTION OF LAND OWNED
1	SIGN: <u>Brody Boes</u> PRINT: <u>Brody Boes</u> DATE: <u>3-16-23</u>	<u>1230 Park Ave</u> <u>Gregory SD 57533</u>	<u>11-97-73 lot 5 less</u> <u>W 70' of N 50' Soesbe</u> <u>SUBD.</u>
2	SIGN: <u>Tess Boes</u> PRINT: <u>Tess Boes</u> DATE: <u>3-16-23</u>	<u>1230 Park Ave</u> <u>Gregory SD 57533</u>	<u>11-97-73 lot 5 less</u> <u>W 70' of N 50' Soesbe</u> <u>SUBD.</u>
3	SIGN: <u>Dwight Ellwanger</u> PRINT: <u>Dwight Ellwanger</u> DATE: <u>3-16-23</u>	<u>1216 Rosebud Ave</u> <u>Gregory, S.D. 57533</u>	<u>10-96-72</u> <u>N 496.75' of</u> <u>NE 4</u>
4	SIGN: <u>Norma Ellwanger</u> PRINT: <u>Norma Ellwanger</u> DATE: <u>3-16-23</u>	<u>1216 Rosebud Ave</u> <u>Gregory, S.D. 57533</u>	<u>10-96-72</u> <u>N 496.75' of</u> <u>NE 4</u>
5	SIGN: <u>Mardi Sargent</u> PRINT: <u>Mardi Sargent</u> DATE: <u>3-16-23</u>	<u>29399 336th Ave</u> <u>Gregory, SD 57533</u>	<u>10-96-73</u> <u>SE 4</u>
6	SIGN: <u>John Sargent</u> PRINT: <u>John Sargent</u> DATE: <u>3-16-23</u>	<u>29399 336th Ave</u> <u>Gregory, SD 57533</u>	<u>10-96-73</u> <u>SE 4</u>
7	SIGN: <u>Tom E Atterberry</u> PRINT: <u>Tom E Atterberry</u> DATE: <u>3-16-23</u>	<u>29339 336th Ave</u> <u>Gregory SD</u>	<u>3-96-73</u> <u>SW 4</u>
8	SIGN: <u>Marlene Smutny</u> PRINT: <u>Marlene Smutny</u> DATE: <u>3-16-23</u>	<u>33479 295th St</u> <u>Gregory, SD 57533</u>	<u>17-96-73</u> <u>NE 4</u>
9	SIGN: <u>Bart J Dieckmann</u> PRINT: <u>Bart Dieckmann</u> DATE: <u>3-16-23</u>	<u>34252 295th St</u> <u>Burke, SD 57523</u>	<u>14-96-72</u> <u>SE 4</u>
10	SIGN: <u>Cindy Dieckmann</u> PRINT: <u>Cindy Dieckmann</u> DATE: <u>3/16/23</u>	<u>29538 S D Hwy 251</u> <u>Gregory, SD 57533</u>	<u>24-96-73</u> <u>NW 4</u>

11 SIGN: <u>Robert L. Dickmann</u> PRINT: <u>Robert L. Dickmann</u> DATE: <u>3-16-2023</u>	<u>29538 SD HWY 51</u> <u>Gregory, SD 57533</u>	<u>24-96-73</u> <u>NW 4</u>
12 SIGN: <u>Leon Kerner Jr</u> PRINT: <u>Leon Kerner Jr</u> DATE: <u>3-16-2023</u>	<u>29725 336 Ave</u> <u>Gregory SD 57533</u>	<u>26-96-73</u> <u>W 2</u>
13 SIGN: <u>Robert P. Determan</u> PRINT: <u>Robert P. Determan</u> DATE: <u>3-16-23</u>	<u>33316 298TH</u> <u>Dallas SD 57529</u>	<u>29-96-73</u> <u>SW 4</u>
14 SIGN: <u>Ken Beck</u> PRINT: <u>Ken Beck</u> DATE: <u>3-16-23</u>	<u>33061-298th</u> <u>Dallas SD</u> <u>57529</u>	<u>35-96-74</u> <u>SE 4</u>
15 SIGN: <u>Kathy Beck</u> PRINT: <u>Kathy Beck</u> DATE: <u>3-16-23</u>	<u>33061 298th</u> <u>Dallas SD</u> <u>57529</u>	<u>35-96-74</u> <u>SE 4</u>
16 SIGN: <u>Bill Serr</u> PRINT: <u>Bill Serr</u> DATE: <u>3-16-23</u>	<u>32949 298th</u> <u>Dallas, S.D.</u> <u>57529</u>	<u>18-95-73</u> <u>SE 4</u>
17 SIGN: <u>Garrett Serr</u> PRINT: <u>Garrett Serr</u> DATE: <u>3-16-23</u>	<u>32949 298th</u> <u>Dallas SD</u> <u>57529</u>	<u>18-95-73</u> <u>SE 4</u>
18 SIGN: <u>Blair Sedlacek</u> PRINT: <u>BLAIR SEDLACEK</u> DATE: <u>3-16-23</u>	<u>33292 297th St</u> <u>Dallas, SD 57529</u>	<u>32-96-73</u> <u>SW 4</u>
19 SIGN: <u>Robert D. Wetzler</u> PRINT: <u>ROBERT D. WETZLER</u> DATE: <u>3-16-23</u>	<u>33508 295th St</u> <u>Gregory, SD 57533</u>	<u>15-96-73</u> <u>SW 4</u>
20 SIGN: <u>CHAD TRAVNICEK</u> PRINT: <u>CHAD TRAVNICEK</u> DATE: <u>3-16-23</u>	<u>33222 292nd St</u> <u>Dallas SD 57529</u>	<u>6-96-73 S 466.7' OF</u> <u>N 891.7' OF W 466.7' OF</u> <u>E 1236.7' OF 10+1</u>

VERIFICATION BY PERSON CIRCULATING PETITION

INSTRUCTIONS TO CIRCULATOR: This section must be completed following circulation and before filing.

State of South Dakota


County of Tripp ss.

Michael Jacobsen, being first duly sworn, deposes and says, that he is the circulator of the foregoing petition containing 20 signatures; that each person whose name appears on said petition sheet personally signed said petition in the presence of affiant; that he believes that each of said signers is an owner or entryman of the land described opposite his signature, to be included within the proposed water user district, and residing at the address written opposite his name, and that affiant stated to every petitioner before he affixed his signature the legal effect and nature of said petition.

Circulator's Signature

Subscribed and sworn to before me this 17th day of March, 2023.

08/2027



Samantha Stickleland
Notary Public

**PETITION FOR EXTENSION OF THE
TRIPP COUNTY WATER USER DISTRICT**

Only owners or entrymen of real property within the area constituting the proposed water user district are eligible to sign this petition. (SDCL 46A-9-9, 46A-9-20-21).

INSTRUCTIONS TO SIGNERS:

1. Signers of this petition must individually sign their names in the form in which they are registered to vote or as they usually sign their names.
2. Before the petition is filed, each signer or the circulator must add the residence address of the signer and the date of signing.
3. Before the petition is filed, each signer or the circulator must print the name of the signer in the space provided.
4. Abbreviations of common usage may be used. Ditto marks may not be used.
5. Failure to provide all information requested may invalidate the signature.

NAME	MAILING ADDRESS	LEGAL DESCRIPTION OF LAND OWNED
1 SIGN: <i>[Signature]</i> PRINT: <u>RI Petersek</u> DATE: <u>3-16-23</u>	<u>28665 326th Ave</u> <u>Colome, SD 57528</u>	<u>NE 1/4 Less A Strip of Land 34' Wide & Lot A 10-97-74</u>
2 SIGN: <i>[Signature]</i> PRINT: <u>SARA Petersek</u> DATE: <u>3/16/23</u>	<u>28665 326th Ave</u> <u>Colome, SD 57528</u>	<u>NE 1/4 Less A Strip of Land 34' Wide & Lot 10-97-74</u>
3 SIGN: <i>[Signature]</i> PRINT: <u>Dennis Schenckfeld</u> DATE: <u>3-16-23</u>	<u>29345 329th Ave</u> <u>Dallas, SD 57529</u>	<u>NE 1/4 33-97-74</u>
4 SIGN: <i>[Signature]</i> PRINT: <u>Dan Forster</u> DATE: <u>3-16-23</u>	<u>32766 301st St</u> <u>Dallas, SD 57529</u>	<u>NE 1/4 17-95-74</u>
5 SIGN: <i>[Signature]</i> PRINT: <u>Rod Graesser</u> DATE: <u>3-16-23</u>	<u>29954 328th Ave</u> <u>Dallas, SD 57529</u>	<u>SW 1/4 21-95-74</u>
6 SIGN: <i>[Signature]</i> PRINT: <u>Derek Graesser</u> DATE: <u>3-16-23</u>	<u>32939 297th St</u> <u>Dallas, SD 57529</u>	<u>SE 1/4 27-96-74</u>
7 SIGN: <i>[Signature]</i> PRINT: <u>Chris McAllister</u> DATE: <u>3/16/2023</u>	<u>28995 329th Ave</u> <u>Dallas, SD 57529</u>	<u>E 345' of S 640' SE 1/4 SE 1/4 21-97-74</u>
8 SIGN: <i>[Signature]</i> PRINT: <u>Kevin Schwartz</u> DATE: <u>3/16/2023</u>	<u>28749 327th Ave</u> <u>Dallas SD 57529</u>	<u>SW 1/4 16-97-74</u>
9 SIGN: _____ PRINT: _____ DATE: _____		
10 SIGN: _____ PRINT: _____ DATE: _____		


11 SIGN: _____ PRINT: _____ DATE: _____		
12 SIGN: _____ PRINT: _____ DATE: _____		
13 SIGN: _____ PRINT: _____ DATE: _____		
14 SIGN: _____ PRINT: _____ DATE: _____		
15 SIGN: _____ PRINT: _____ DATE: _____		
16 SIGN: _____ PRINT: _____ DATE: _____		
17 SIGN: _____ PRINT: _____ DATE: _____		
18 SIGN: _____ PRINT: _____ DATE: _____		
19 SIGN: _____ PRINT: _____ DATE: _____		
20 SIGN: _____ PRINT: _____ DATE: _____		

VERIFICATION BY PERSON CIRCULATING PETITION

INSTRUCTIONS TO CIRCULATOR: This section **must** be completed following circulation and before filing.

State of South Dakota,
County of Tripp ss.

Craig Brown, being first duly sworn, deposes and says, that he is the circulator of the foregoing petition containing 8 signatures; that each person whose name appears on said petition sheet personally signed said petition in the presence of affiant; that he believes that each of said signers is an owner or entryman of the land described opposite his signature, to be included within the proposed water user district, and residing at the address written opposite his name, and that affiant stated to every petitioner before he affixed his signature the legal effect and nature of said petition.



Craig Brown
Circulator's Signature

Subscribed and sworn to before me this 17th day of March, 2023.

08/2027

Samantha Stickland
Notary Public

PETITION FOR EXTENSION OF THE TRIPP COUNTY WATER USER DISTRICT

Only owners or entrymen of real property within the area constituting the proposed water user district are eligible to sign this petition. (SDCL 46A-9-9, 46A-9-20-21).

INSTRUCTIONS TO SIGNERS:

1. Signers of this petition must individually sign their names in the form in which they are registered to vote or as they usually sign their names.
2. Before the petition is filed, each signer or the circulator must add the residence address of the signer and the date of signing.
3. Before the petition is filed, each signer or the circulator must print the name of the signer in the space provided.
4. Abbreviations of common usage may be used. Ditto marks may not be used.
5. Failure to provide all information requested may invalidate the signature.

NAME	MAILING ADDRESS	LEGAL DESCRIPTION OF LAND OWNED
1 SIGN: <u>Ben DeMers</u> PRINT: <u>Ben DeMers</u> DATE: <u>3-15-23</u>	<u>31846 284th ST</u> <u>Colome SD</u> <u>57528</u>	<u>SE1/4</u> <u>23-98-76</u>
2 SIGN: <u>Ross Demers</u> PRINT: <u>Ross Demers</u> DATE: <u>3-15-23</u>	<u>28381 318th AV</u> <u>Colome SD 57528</u>	<u>SE1/4 SE1/4</u> <u>22-98-76</u>
3 SIGN: <u>Judith Taylor</u> PRINT: <u>Judith Taylor</u> DATE: <u>3-15-23</u>	<u>31801-286th</u> <u>Colome, SD</u> <u>57528</u>	<u>LOT 1</u> <u>3-97-76</u>
4 SIGN: <u>Keith Demers</u> PRINT: <u>Keith Demers</u> DATE: <u>3-15-23</u>	<u>845 E. 10th St.</u> <u>Winner, SD</u> <u>57580</u>	<u>W1/2 SE1/4</u> <u>36-98-76</u>
5 SIGN: <u>Greg Haukaas</u> PRINT: <u>Greg Haukaas</u> DATE: <u>3-15-23</u>	<u>31889 285th</u> <u>Colome SD</u> <u>57528</u>	<u>NE1/4</u> <u>33-97-77</u>
6 SIGN: <u>Chris Schreffor</u> PRINT: <u>Chris Schreffor</u> DATE: <u>3-15-23</u>	<u>542 Adams</u> <u>Winner SD</u> <u>57580</u>	<u>SE1/4 41N27W</u> <u>SEC14</u> <u>160.00 ACRES</u>
7 SIGN: <u>Jason Chel</u> PRINT: <u>Jason Chel</u> DATE: <u>3-16-2023</u>	<u>601 Grant Drive</u> <u>Winner SD</u> <u>57580</u>	<u>LOT 5; LOTS 10-11-12</u> <u>Block 15,</u> <u>Wewela</u> <u>Town (67 AC)</u>
8 SIGN: _____ PRINT: _____ DATE: _____		
9 SIGN: _____ PRINT: _____ DATE: _____		
10 SIGN: _____ PRINT: _____ DATE: _____		

11 SIGN: _____ PRINT: _____ DATE: _____		
12 SIGN: _____ PRINT: _____ DATE: _____		
13 SIGN: _____ PRINT: _____ DATE: _____		
14 SIGN: _____ PRINT: _____ DATE: _____		
15 SIGN: _____ PRINT: _____ DATE: _____		
16 SIGN: _____ PRINT: _____ DATE: _____		
17 SIGN: _____ PRINT: _____ DATE: _____		
18 SIGN: _____ PRINT: _____ DATE: _____		
19 SIGN: _____ PRINT: _____ DATE: _____		
20 SIGN: _____ PRINT: _____ DATE: _____		


VERIFICATION BY PERSON CIRCULATING PETITION

INSTRUCTIONS TO CIRCULATOR: This section **must** be completed following circulation and before filing.

State of South Dakota,

County of Tripp ss.

Trevor Herman, being first duly sworn, deposes and says, that he is the circulator of the foregoing petition containing 7 signatures; that each person whose name appears on said petition sheet personally signed said petition in the presence of affiant; that he believes that each of said signers is an owner or entryman of the land described opposite his signature, to be included within the proposed water user district, and residing at the address written opposite his name, and that affiant stated to every petitioner before he affixed his signature the legal effect and nature of said petition.



Circulator's Signature

Subscribed and sworn to before me this 16th day of March, 2023.

08/2027

Samantha Strickland
Notary Public

**PETITION FOR EXTENSION OF THE
TRIPP COUNTY WATER USER DISTRICT**

Only owners or entrymen of real property within the area constituting the proposed water user district are eligible to sign this petition. (SDCL 46A-9-9, 46A-9-20-21).

INSTRUCTIONS TO SIGNERS:

1. Signers of this petition must individually sign their names in the form in which they are registered to vote or as they usually sign their names.
2. Before the petition is filed, each signer or the circulator must add the residence address of the signer and the date of signing.
3. Before the petition is filed, each signer or the circulator must print the name of the signer in the space provided.
4. Abbreviations of common usage may be used. Ditto marks may not be used.
5. Failure to provide all information requested may invalidate the signature.

NAME	MAILING ADDRESS	LEGAL DESCRIPTION OF LAND OWNED
1 SIGN: <u>Sandra M Smith</u> PRINT: <u>Sandra M Smith</u> DATE: <u>15 Mar 2023</u>	<u>720 Felton Ave</u> <u>Gregory, SD 57533</u>	<u>SEC 36-99-72</u> <u>W2NW4</u>
2 SIGN: <u>Carol Stukel</u> PRINT: <u>Carol Stukel</u> DATE: <u>15 Mar 2023</u>	<u>28698 339th Ave</u> <u>Gregory, SD</u> <u>57533</u>	<u>SEC 31-98-71</u> <u>E2SE4</u>
3 SIGN: <u>Frank Stukel</u> PRINT: <u>FRANK L. Stukel</u> DATE: <u>3/15/23</u>	<u>28698 339th Ave</u> <u>Gregory, SD 57533</u>	<u>SEC 31-98-71</u> <u>E2SE4</u>
4 SIGN: <u>Bryon Grim</u> PRINT: <u>Bryon Grim</u> DATE: <u>3-15-23</u>	<u>28510 341 Ave</u> <u>Gregory SD</u>	<u>13-98-71 N2SW4;</u> <u>E2SW4SW4; NW4</u> <u>SE4SW4; W2NE4</u>
5 SIGN: <u>Mary Kay Drees</u> PRINT: <u>Mary K Drees</u> DATE: <u>3/15-23</u>	<u>33925 289th</u> <u>Gregory SD</u> <u>57533</u>	<u>20-97-72</u> <u>Lot 2 of NW4</u>
6 SIGN: <u>Sharla Spencer</u> PRINT: <u>Sharla Spencer</u> DATE: <u>3/15/23</u>	<u>34324 289th St</u> <u>Burke SD 57523</u>	<u>13-97-72</u> <u>N 552.07' of S 1170.08' of</u> <u>E 670.5' of W 1576.48'</u>
7 SIGN: <u>Sharla Spencer</u> PRINT: <u>Sharla Spencer</u> DATE: <u>15 March 23</u>	<u>34324 289th St</u> <u>Burke SD 57523</u>	<u>13-97-72</u> <u>N 552.07' of S 1170.08' of</u> <u>E 670.5' of W 1576.48'</u>
8 SIGN: <u>Mary K. Stevicks</u> PRINT: <u>Mary K. Stevicks</u> DATE: <u>3/15/23</u>	<u>PO Box 421</u> <u>Burke, SD 57523</u>	<u>32-97-71 W 472.5'</u> <u>of S 390' which includes</u> <u>Umberger outlot A in</u> <u>SE4SW4</u>
9 SIGN: <u>Kiley Klein</u> PRINT: <u>Kiley Klein</u> DATE: <u>3/15/23</u>	<u>29154 340th Ave</u> <u>Herrick SD</u> <u>57538</u>	<u>36-97-71</u> <u>SW4</u>
10 SIGN: <u>Patrick Schulte</u> PRINT: <u>Patrick Schulte</u> DATE: <u>3/15/23</u>	<u>28172 347th Ave</u> <u>Burke 57523</u>	<u>10-98-71</u> <u>SW4 SW4</u>

11	SIGN: <u>[Signature]</u> PRINT: <u>Erin Schutte</u> DATE: <u>3-15-23</u>	28172 347th Ave Burke, SD 57523	10-98-71 SW 4 SW 4
12	SIGN: <u>[Signature]</u> PRINT: <u>DANATO J STUEBEL</u> DATE: <u>2/10/2023</u>	34928 SD Hwy Burke SD 57523	15-97-72 NW 4
13	SIGN: <u>[Signature]</u> PRINT: <u>KEA DOOLEY</u> DATE: <u>3/15/23</u>	27768 SD Hwy 180 Burke, SD 57523	24-99-71 Lots A + B-1 in Faust SUB. of S2
14	SIGN: <u>[Signature]</u> PRINT: <u>Jim Buryanek</u> DATE: <u>3-15-23</u>	27495 Burd S.D Buryanek Rd 57523	18-99-71 E2
15	SIGN: <u>[Signature]</u> PRINT: <u>Dianne Buryanek</u> DATE: <u>3-15-23</u>	27495 Buryanek Rd Burke, SD 57523	18-99-71 E2
16	SIGN: <u>[Signature]</u> PRINT: <u>RAYMOND WARNER</u> DATE: <u>3-15-23</u>	34489 289TH BURKE SD 57523	19-97-71 E790' of N748' + S80' of E760' of N828' of NE4NE4
17	SIGN: <u>[Signature]</u> PRINT: <u>Steve McLance</u> DATE: <u>3-15-23</u>	27759 333rd Dallas, SD 57529	17-97-73 Outlot A in NE4
18	SIGN: _____ PRINT: _____ DATE: _____		
19	SIGN: _____ PRINT: _____ DATE: _____		
20	SIGN: _____ PRINT: _____ DATE: _____		

VERIFICATION BY PERSON CIRCULATING PETITION

INSTRUCTIONS TO CIRCULATOR: This section must be completed following circulation and before filing.

State of South Dakota,


County of Tripp ss.

Michael Jacobsen being first duly sworn, deposes and says, that he is the circulator of the foregoing petition containing 17 signatures; that each person whose name appears on said petition sheet personally signed said petition in the presence of affiant; that he believes that each of said signers is an owner or entryman of the land described opposite his signature, to be included within the proposed water user district, and residing at the address written opposite his name, and that affiant stated to every petitioner before he affixed his signature the legal effect and nature of said petition.

[Signature]
Circulator's Signature

Subscribed and sworn to before me this 16th day of March, 2023.

08/2027



[Signature]
Samantha Stickland
Notary Public

**PETITION FOR EXTENSION OF THE
TRIPP COUNTY WATER USER DISTRICT**

Only owners or entrymen of real property within the area constituting the proposed water user district are eligible to sign this petition. (SDCL 46A-9-9, 46A-9-20-21).

INSTRUCTIONS TO SIGNERS:

1. Signers of this petition must individually sign their names in the form in which they are registered to vote or as they usually sign their names.
2. Before the petition is filed, each signer or the circulator must add the residence address of the signer and the date of signing.
3. Before the petition is filed, each signer or the circulator must print the name of the signer in the space provided.
4. Abbreviations of common usage may be used. Ditto marks may not be used.
5. Failure to provide all information requested may invalidate the signature.

NAME	MAILING ADDRESS	LEGAL DESCRIPTION OF LAND OWNED
1 SIGN: <u>Bill Sinkular</u> PRINT: <u>Bill Sinkular</u> DATE: <u>3-14-2023</u>	<u>28852 334th Ave</u> <u>Dallas, S.D</u> <u>57529</u>	<u>17-97-73</u> <u>SW 4</u>
2 SIGN: <u>Katie Biggins</u> PRINT: <u>Katie J. Biggins</u> DATE: <u>3-14-2023</u>	<u>28949 335th Ave</u> <u>Gregory, SD 57533</u>	<u>21-97-73 NE 4;</u> <u>E 516' of N 210' of</u> <u>SE 4</u>
3 SIGN: <u>Jessy Biggins</u> PRINT: <u>Jessy Biggins</u> DATE: <u>3/14/2023</u>	<u>28949 335th Ave</u> <u>Gregory, SD 57533</u>	<u>21-97-73 NE 4;</u> <u>E 516' of N 210' of</u> <u>SE 4</u>
4 SIGN: <u>Harold Heene</u> PRINT: <u>Harold Heene</u> DATE: <u>3-14-23</u>	<u>28924 339th</u> <u>Gregory SD 57533</u>	<u>17-97-72 SE 4</u>
5 SIGN: <u>Loren Bosch</u> PRINT: <u>Loren Bosch</u> DATE: <u>3-14-23</u>	<u>29467 345th Ave</u> <u>Burke, SD</u> <u>57523</u>	<u>18-96-71 SE 4</u>
6 SIGN: <u>Tracy Bosch</u> PRINT: <u>Tracy Bosch</u> DATE: <u>3-14-23</u>	<u>29467 345th</u> <u>Burke SD</u> <u>57523</u>	<u>18-96-71 SE 4</u>
7 SIGN: <u>Kenny Smith</u> PRINT: <u>Kenny Smith</u> DATE: <u>3-14-2023</u>	<u>34616 296th</u> <u>Burke SD 57523</u>	<u>21-96-71</u> <u>SW 4</u>
8 SIGN: <u>David G. Heene</u> PRINT: <u>David G. Heene</u> DATE: <u>3/14/23</u>	<u>35245 287th</u> <u>Herrick SD</u> <u>57538</u>	<u>24-97-71</u> <u>SE 4</u>
9 SIGN: <u>Kolt Schonebaum</u> PRINT: <u>Kolt Schonebaum</u> DATE: <u>3/14/23</u>	<u>35418 288th St.</u> <u>Herrick SD</u> <u>57538</u>	<u>11-97-70</u> <u>SE 4 SW 4 SW 4</u>
10 SIGN: <u>Poung Johnson</u> PRINT: <u>Poung Johnson</u> DATE: <u>3/14/23</u>	<u>28486</u> <u>351st Ave</u> <u>BURKE S.D 57523</u>	<u>30-98-70</u> <u>S 2 NE 4</u>

11	SIGN: <u>Bob GNIK Jr</u> PRINT: <u>Bob GNIK Jr</u> DATE: <u>3/14/23</u>	<u>3382 ROADKILL</u> <u>HERRICK SD</u> <u>57538</u>	<u>14-97-70</u> <u>SW 4</u>
12	SIGN: <u>Michael Winters</u> PRINT: <u>Michael Winters</u> DATE: <u>3-15-2023</u>	<u>531 7th St</u> <u>Dallas SD</u> <u>57529</u>	<u>33-95-73</u> <u>N2 NE 4</u>
13	SIGN: <u>Carol B Winters</u> PRINT: <u>Carol B Winters</u> DATE: <u>3-15-2023</u>	<u>531 7th St</u> <u>Dallas SD</u> <u>57529</u>	<u>33-95-73</u> <u>N2 NE 4</u>
14	SIGN: <u>Janice J. Travnicek</u> PRINT: <u>Janice J. Travnicek</u> DATE: <u>3-15-2023</u>	<u>33222 292nd St</u> <u>Dallas, SD</u> <u>57529</u>	<u>15-96-73</u> <u>NW 4</u>
15	SIGN: <u>Gary J. Travnicek</u> PRINT: <u>Gary Travnicek</u> DATE: <u>3-15-2023</u>	<u>33222 292nd St</u> <u>Dallas, SD</u> <u>57529</u>	<u>15-96-73</u> <u>NW 4</u>
16	SIGN: <u>Randy R. Odenbeck</u> PRINT: <u>Randy R. Odenbeck</u> DATE: <u>3-15-23</u>	<u>32941 289th St</u> <u>Dallas SD</u> <u>57529</u>	<u>15-97-74</u> <u>NE 4</u>
17	SIGN: <u>Heck Taylor</u> PRINT: <u>Heck Taylor</u> DATE: <u>3-15-23</u>	<u>28846 339th Ave</u> <u>Gray SD</u>	<u>17-97-72</u> <u>Outlot 2 in NW 4</u>
18	SIGN: <u>ISKRAT Kause</u> PRINT: <u>ISKRAT Kause</u> DATE: <u>3/15/23</u>	<u>25844 339th Ave</u> <u>Gray SD</u> <u>57533</u>	<u>17-97-72</u> <u>Outlot 1 in NW 4</u>
19	SIGN: <u>Gregory A. Smith</u> PRINT: <u>Gregory A. Smith</u> DATE: <u>3/15/2023</u>	<u>720 Felton Ave</u> <u>Gregory, SD</u> <u>57533</u>	<u>36-99-72</u> <u>W2 NW 4</u>

VERIFICATION BY PERSON CIRCULATING PETITION

INSTRUCTIONS TO CIRCULATOR: This section must be completed following circulation and before filing.

State of South Dakota

County of Tripp ss.

Michael Jacobsen being first duly sworn, deposes and says, that he is the circulator of the foregoing petition containing 19 signatures; that each person whose name appears on said petition sheet personally signed said petition in the presence of affiant; that he believes that each of said signers is an owner or entryman of the land described opposite his signature, to be included within the proposed water user district, and residing at the address written opposite his name, and that affiant stated to every petitioner before he affixed his signature the legal effect and nature of said petition.

Michael Jacobsen
Circulator's Signature

Subscribed and sworn to before me this 16th day of March, 2023.

08/2027

Samantha Stieckland
Notary Public



PETITION FOR EXTENSION OF THE TRIPP COUNTY WATER USER DISTRICT

Only owners or entrymen of real property within the area constituting the proposed water user district are eligible to sign this petition. (SDCL 46A-9-9, 46A-9-20-21).

INSTRUCTIONS TO SIGNERS:

1. Signers of this petition must individually sign their names in the form in which they are registered to vote or as they usually sign their names.
2. Before the petition is filed, each signer or the circulator must add the residence address of the signer and the date of signing.
3. Before the petition is filed, each signer or the circulator must print the name of the signer in the space provided.
4. Abbreviations of common usage may be used. Ditto marks may not be used.
5. Failure to provide all information requested may invalidate the signature.

NAME	MAILING ADDRESS	LEGAL DESCRIPTION OF LAND OWNED
1 SIGN: <u>Brad Hennebold</u> PRINT: <u>Brad Hennebold</u> DATE: <u>3-10-23</u>	<u>28018 315th Ave</u> <u>Winner, SD 57528</u>	<u>NE 1/4</u> <u>33-95-76</u>
2 SIGN: <u>Debra Kendrick</u> PRINT: <u>Debra Kendrick</u> DATE: <u>3-14-23</u>	<u>29167 W 5 Hwy</u> <u>183</u> <u>Colome SD 57528</u>	<u>SW 1/4</u> <u>3-97-75</u>
3 SIGN: <u>Bruce Demers</u> PRINT: <u>Bruce Demers</u> DATE: <u>3-15-23</u>	<u>PO BOX 252</u> <u>Colome SD</u> <u>57528</u>	<u>SW 1/4</u> <u>28-96-74</u>
4 SIGN: <u>Bruce Demers</u> PRINT: <u>Bruce Demers</u> DATE: <u>3-15-23</u>	<u>32398 295th St</u> <u>Colome, SD 57528</u>	<u>S 1/2 NE</u> <u>29-96-74</u>
5 SIGN: <u>Becky Hoffire</u> PRINT: <u>Becky Hoffire</u> DATE: <u>March 15-2023</u>	<u>29459 320th Ave</u> <u>Colome SD</u> <u>57528</u>	<u>E 760' of S 1155'</u> <u>of NE 1/4 & E 450'</u> <u>of N 755' of SE 1/4</u> <u>13-96-76</u>
6 SIGN: _____ PRINT: _____ DATE: _____		
7 SIGN: _____ PRINT: _____ DATE: _____		
8 SIGN: _____ PRINT: _____ DATE: _____		
9 SIGN: _____ PRINT: _____ DATE: _____		
10 SIGN: _____ PRINT: _____ DATE: _____		

11 SIGN: _____ PRINT: _____ DATE: _____		
12 SIGN: _____ PRINT: _____ DATE: _____		
13 SIGN: _____ PRINT: _____ DATE: _____		
14 SIGN: _____ PRINT: _____ DATE: _____		
15 SIGN: _____ PRINT: _____ DATE: _____		
16 SIGN: _____ PRINT: _____ DATE: _____		
17 SIGN: _____ PRINT: _____ DATE: _____		
18 SIGN: _____ PRINT: _____ DATE: _____		
19 SIGN: _____ PRINT: _____ DATE: _____		
20 SIGN: _____ PRINT: _____ DATE: _____		

VERIFICATION BY PERSON CIRCULATING PETITION

INSTRUCTIONS TO CIRCULATOR: This section **must** be completed following circulation and before filing.

State of South Dakota,


County of Tripp ss.

Craig Brown, being first duly sworn, deposes and says, that he is the circulator of the foregoing petition containing 5 signatures; that each person whose name appears on said petition sheet personally signed said petition in the presence of affiant; that he believes that each of said signers is an owner or entryman of the land described opposite his signature, to be included within the proposed water user district, and residing at the address written opposite his name, and that affiant stated to every petitioner before he affixed his signature the legal effect and nature of said petition.

Craig Brown
Circulator's Signature

Subscribed and sworn to before me this 10th day of March, 2023.

08/2027



Samantha Stickland
Notary Public

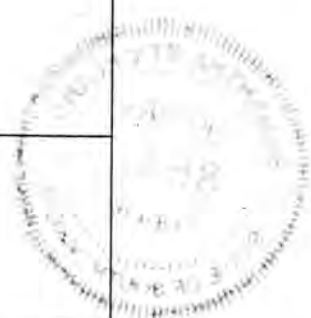
PETITION FOR EXTENSION OF THE TRIPP COUNTY WATER USER DISTRICT

Only owners or entrymen of real property within the area constituting the proposed water user district are eligible to sign this petition. (SDCL 46A-9-9, 46A-9-20-21).

INSTRUCTIONS TO SIGNERS:

1. Signers of this petition must individually sign their names in the form in which they are registered to vote or as they usually sign their names.
2. Before the petition is filed, each signer or the circulator must add the residence address of the signer and the date of signing.
3. Before the petition is filed, each signer or the circulator must print the name of the signer in the space provided.
4. Abbreviations of common usage may be used. Ditto marks may not be used.
5. Failure to provide all information requested may invalidate the signature.

	NAME	MAILING ADDRESS	LEGAL DESCRIPTION OF LAND OWNED
1	SIGN: <u>[Signature]</u> PRINT: Mike R Levi DATE: 3-14-23	PO Box 688 28550 304th Ave Winner, SD 57580	S1/2 32-98-78
2	SIGN: <u>[Signature]</u> PRINT: Mike Levi DATE: 3-14-23	PO Box 295 30475 285th St Winner, SD 57510	NE 1/4 NW 1/4 NE 1/4 32-98-76
3	SIGN: <u>[Signature]</u> PRINT: TAD NOVOTNY DATE: 3-14-23	28526 315th Ave winner S.D 57580	S1/2 NW 1/4 3-97-78
4	SIGN: <u>[Signature]</u> PRINT: Audrey Keierleber DATE: 3-14-2023	28324 320th Ave Colome SD 57528	LOTS 6-7 E1/2 W1/4 LESS KEIERLEBER'S OUTLOT A 6-96-78
5	SIGN: <u>[Signature]</u> PRINT: Joel Keierleber DATE: 3-14-2023	28324 320th Ave Colome SD 57528	SW 1/4 LESS W 590.76' OF N 738.23' 21-97-75
6	SIGN: <u>[Signature]</u> PRINT: Eric C. Watze DATE: 3-14-23	28103-318 Ave winner, S.D 57580	NE 1/4 LOTS 1-2; E 1/2 NW 1/4 7-97-76
7	SIGN: <u>[Signature]</u> PRINT: Jason Lott Manager for Thomas Walsh LLP DATE: 3/14/23	32951 290th St Dallas SD 57529	S 1/2 23-97-74
8	SIGN: _____ PRINT: _____ DATE: _____		
9	SIGN: _____ PRINT: _____ DATE: _____		
10	SIGN: _____ PRINT: _____ DATE: _____		



11 SIGN: _____ PRINT: _____ DATE: _____		
12 SIGN: _____ PRINT: _____ DATE: _____		
13 SIGN: _____ PRINT: _____ DATE: _____		
14 SIGN: _____ PRINT: _____ DATE: _____		
15 SIGN: _____ PRINT: _____ DATE: _____		
16 SIGN: _____ PRINT: _____ DATE: _____		
17 SIGN: _____ PRINT: _____ DATE: _____		
18 SIGN: _____ PRINT: _____ DATE: _____		
19 SIGN: _____ PRINT: _____ DATE: _____		
20 SIGN: _____ PRINT: _____ DATE: _____		

VERIFICATION BY PERSON CIRCULATING PETITION

INSTRUCTIONS TO CIRCULATOR: This section must be completed following circulation and before filing.

State of South Dakota,
County of Tripp ss.

Trevor Herman being first duly sworn, deposes and says, that he is the circulator of the foregoing petition containing 7 signatures; that each person whose name appears on said petition sheet personally signed said petition in the presence of affiant; that he believes that each of said signers is an owner or entryman of the land described opposite his signature, to be included within the proposed water user district, and residing at the address written opposite his name, and that affiant stated to every petitioner before he affixed his signature the legal effect and nature of said petition.

Circulator's Signature

Subscribed and sworn to before me this 15th day of March, 2023.

08/2027

Samantha Stieglund
Notary Public



**PETITION FOR EXTENSION OF THE
TRIPP COUNTY WATER USER DISTRICT**

Only owners or entrymen of real property within the area constituting the proposed water user district are eligible to sign this petition. (SDCL 46A-9-9, 46A-9-20-21).

INSTRUCTIONS TO SIGNERS:

1. Signers of this petition must individually sign their names in the form in which they are registered to vote or as they usually sign their names.
2. Before the petition is filed, each signer or the circulator must add the residence address of the signer and the date of signing.
3. Before the petition is filed, each signer or the circulator must print the name of the signer in the space provided.
4. Abbreviations of common usage may be used. Ditto marks may not be used.
5. Failure to provide all information requested may invalidate the signature.

NAME	MAILING ADDRESS	LEGAL DESCRIPTION OF LAND OWNED
1 SIGN: <i>Keith W. Tipton</i> PRINT: <u>Keith W. Tipton</u> DATE: <u>3/13/2023</u>	3444 PLANDIN RD CR ROAD SOUTH 57523 BURKE SD	25-99-72 E2
2 SIGN: <i>M. Peck</i> PRINT: <u>M. Peck</u> DATE: <u>3-13-23</u>	27762 346th Burke S.D. 57523 -	21-99-71 PT. SW4 S of Hwy 44
3 SIGN: <i>Vickie Peck</i> PRINT: <u>Vickie Peck</u> DATE: <u>3-13-23</u>	27762-346th Burke SD 57523	21-99-71 PT. SW4 S of Hwy 44
4 SIGN: <i>Melanie Peck</i> PRINT: <u>Melanie Peck</u> DATE: <u>3-13-23</u>	28228 347th Ave Burke, SD 57523	15-98-71 S2S2 NE4 NW4 NW
5 SIGN: <i>Chad Lee Peck</i> PRINT: <u>Chad Lee Peck</u> DATE: <u>3-13-23</u>	34693 284th Burke SD 57523	28-98-71 E2 E2; SW4 SE4
6 SIGN: <i>Jim Mikkelsen</i> PRINT: <u>Jim Mikkelsen</u> DATE: <u>3-13-23</u>	28377 343rd Ave. Burke, S.D. 57523	12-97-72 SW4
7 SIGN: <i>Lisa Mikkelsen</i> PRINT: <u>Lisa Mikkelsen</u> DATE: <u>3/13/23</u>	28377 343rd Ave Burke SD 57523	14-98-72 NW4
8 SIGN: <i>Lyle Maerike</i> PRINT: <u>Lyle Maerike</u> DATE: <u>3/13/23</u>	28656 AVE 341st Gregory SD 57533	18-98-71 N2 NE4
9 SIGN: <i>Kyle W. Helmsen</i> PRINT: <u>Kyle W. Helmsen</u> DATE: <u>3/14/23</u>	29167 341st Burke SD 57523	
10 SIGN: <i>Sody Johnson</i> PRINT: <u>Sody Johnson</u> DATE: <u>3/14/23</u>	428 E 13th St Burke S.D. 57523	

11 SIGN: <u>Annie Schonebaum</u> PRINT: <u>Annie Schonebaum</u> DATE: <u>3/14/23</u>	<u>35418 288th St</u> <u>Harnick, SD 57538</u>	<u>SE 1/4 SW 1/4 SW 1/4</u> <u>Sec 11 T 97 R 70</u>
12 SIGN: <u>Jim Birkel</u> PRINT: <u>Jim Birkel</u> DATE: <u>3/14/23</u>	<u>34170 292nd St.</u> <u>Burke S.D. 57523</u>	<u>34-97-72 Lot 1, BIRKEI</u> <u>First Subdiv IN</u> <u>SW 4 SE 4</u>
13 SIGN: <u>Ed Suseer</u> PRINT: <u>Ed Sinclair</u> DATE: <u>3 14 23</u>	<u>103 W 12 St</u> <u>Gregory SD 57533</u>	<u>28-96-73</u> <u>N 2 SE 4</u>
14 SIGN: <u>Ray Schweigert</u> PRINT: <u>Ray Schweigert</u> DATE: <u>3-14-23</u>	<u>29169 336th Ave.</u> <u>Gregory S.D. 57533</u>	<u>27-97-73</u> <u>SE 4</u>
15 SIGN: <u>Lance Matucha</u> PRINT: <u>Lance Matucha</u> DATE: <u>3-14-23</u>	<u>34642 Frey Rd</u> <u>Burke SD 57523</u>	<u>15-97-71</u> <u>SE 4</u>
16 SIGN: <u>Edith Schweigert</u> PRINT: <u>Edith Schweigert</u> DATE: <u>3-14-23</u>	<u>334 292nd St</u> <u>Gregory SD 57533</u>	<u>23-96-72</u> <u>NW 4</u>
17 SIGN: <u>Richard M. Bailey</u> PRINT: <u>Richard M. Bailey</u> DATE: <u>3-14-23</u>	<u>29434 50th Hwy</u> <u>Dunk, SD 57523</u>	<u>18-96-71 SE 4 NW 4</u> <u>E 2 SW 4; Lots 2, 3, 4 LESS</u> <u>8.61 AC HWY</u>
18 SIGN: <u>Larry Schweigert</u> PRINT: <u>Larry Schweigert</u> DATE: <u>3-14-23</u>	<u>29173 335th Ave</u> <u>Gregory SD 57533</u>	<u>33-97-73</u> <u>NE 4</u>
19 SIGN: <u>Janice Schweigert</u> PRINT: <u>Janice Schweigert</u> DATE: <u>3-14-23</u>	<u>29173 335th Ave.</u> <u>Gregory, SD 57533</u>	<u>33-97-73</u> <u>NE 4</u>
20 SIGN: <u>Ryan Schweigert</u> PRINT: <u>Ryan Schweigert</u> DATE: <u>3-14-23</u>	<u>29158 334 Ave</u> <u>Dallas, SD 57529</u>	<u>32-97-73</u> <u>NW 4</u>

VERIFICATION BY PERSON CIRCULATING PETITION

INSTRUCTIONS TO CIRCULATOR: This section **must** be completed following circulation and before filing.

State of South Dakota,

County of Tripp ss.

Michael Jacobsen, being first duly sworn, deposes and says, that he is the circulator of the foregoing petition containing 20 signatures; that each person whose name appears on said petition sheet personally signed said petition in the presence of affiant; that he believes that each of said signers is an owner or entryman of the land described opposite his signature, to be included within the proposed water user district, and residing at the address written opposite his name, and that affiant stated to every petitioner before he affixed his signature the effect and nature of said petition.



Circulator's Signature

Subscribed and sworn to before me this 15th day of March, 2023.

08/2027

Samantha Stickleland
Notary Public

PETITION FOR EXTENSION OF THE TRIPP COUNTY WATER USER DISTRICT

Only owners or entymen of real property within the area constituting the proposed water user district are eligible to sign this petition. (SDCL 46A-9-9, 46A-9-20-21).

INSTRUCTIONS TO SIGNERS:

1. Signers of this petition must individually sign their names in the form in which they are registered to vote or as they usually sign their names.
2. Before the petition is filed, each signer or the circulator must add the residence address of the signer and the date of signing.
3. Before the petition is filed, each signer or the circulator must print the name of the signer in the space provided.
4. Abbreviations of common usage may be used. Ditto marks may not be used.
5. Failure to provide all information requested may invalidate the signature.

NAME	MAILING ADDRESS	LEGAL DESCRIPTION OF LAND OWNED
1 SIGN: <u>Heather Nagel</u> PRINT: <u>Heather Nagel</u> DATE: <u>3-6-23</u>	<u>28163 311th Ave</u> <u>Winner SD 57580</u>	<u>SE 1/4 SE 1/4</u> <u>28-95-78</u>
2 SIGN: <u>Camilla VandenHoek</u> PRINT: <u>Camilla VandenHoek</u> DATE: <u>3-6-23</u>	<u>589 W. 10th</u> <u>Winner SD</u> <u>57580</u>	<u>SW 1/4</u> <u>3-96-76</u>
3 SIGN: <u>Marlojean Waters</u> PRINT: <u>Marlojean Waters</u> DATE: <u>3-6-23</u>	<u>27723 299 Ave</u> <u>Carter, SD 57580</u>	<u>W 1/2 NE 1/4</u> <u>22-97-79</u>
4 SIGN: <u>Steven Waters</u> PRINT: <u>Steven Waters</u> DATE: <u>3-6-23</u>	<u>27723 299th Ave</u> <u>Carter, SD. 57580</u>	<u>NW 1/4</u> <u>22-97-79</u>
5 SIGN: <u>[Signature]</u> PRINT: <u>John Tarnissel</u> DATE: <u>3/6/23</u>	<u>28163 311th Ave</u> <u>Winner, S.D. 57580</u>	<u>SW 1/4 NW 1/4</u> <u>28-98-77</u>
6 SIGN: _____ PRINT: _____ DATE: _____		
7 SIGN: _____ PRINT: _____ DATE: _____		
8 SIGN: _____ PRINT: _____ DATE: _____		
9 SIGN: _____ PRINT: _____ DATE: _____		
10 SIGN: _____ PRINT: _____ DATE: _____		

11 SIGN: _____ PRINT: _____ DATE: _____		
12 SIGN: _____ PRINT: _____ DATE: _____		
13 SIGN: _____ PRINT: _____ DATE: _____		
14 SIGN: _____ PRINT: _____ DATE: _____		
15 SIGN: _____ PRINT: _____ DATE: _____		
16 SIGN: _____ PRINT: _____ DATE: _____		
17 SIGN: _____ PRINT: _____ DATE: _____		
18 SIGN: _____ PRINT: _____ DATE: _____		
19 SIGN: _____ PRINT: _____ DATE: _____		
20 SIGN: _____ PRINT: _____ DATE: _____		


VERIFICATION BY PERSON CIRCULATING PETITION

INSTRUCTIONS TO CIRCULATOR: This section **must** be completed following circulation and before filing.

State of South Dakota,

County of Tripp ss.

Trevor Herman, being first duly sworn, deposes and says, that he is the circulator of the foregoing petition containing 3 signatures; that each person whose name appears on said petition sheet personally signed said petition in the presence of affiant; that he believes that each of said signers is an owner or entryman of the land described opposite his signature, to be included within the proposed water user district, and residing at the address written opposite his name, and that affiant stated to every petitioner before he affixed his signature the legal effect and nature of said petition.



Circulator's Signature

Subscribed and sworn to before me this 14th day of March, 2023.

08/2027

Samantha Stickland
Notary Public

PETITION FOR EXTENSION OF THE TRIPP COUNTY WATER USER DISTRICT

Only owners or entrymen of real property within the area constituting the proposed water user district are eligible to sign this petition. (SDCL 46A-9-9, 46A-9-20-21).

INSTRUCTIONS TO SIGNERS:

1. Signers of this petition must individually sign their names in the form in which they are registered to vote or as they usually sign their names.
2. Before the petition is filed, each signer or the circulator must add the residence address of the signer and the date of signing.
3. Before the petition is filed, each signer or the circulator must print the name of the signer in the space provided.
4. Abbreviations of common usage may be used. Ditto marks may not be used.
5. Failure to provide all information requested may invalidate the signature.

NAME	MAILING ADDRESS	LEGAL DESCRIPTION OF LAND OWNED
1 SIGN: <u>[Signature]</u> PRINT: <u>Rhett Nagel</u> DATE: <u>3-7-2023</u>	<u>517 Main St.</u> <u>Winner, SD 57580</u>	<u>SE 1/4</u> <u>1-96-78</u>
2 SIGN: <u>[Signature]</u> PRINT: <u>Crystal D. Simison</u> DATE: <u>3-8-2023</u>	<u>29549 349th Ave</u> <u>Herrick, SD 57538</u>	<u>SEC 23-96-71</u> <u>Lots 1-2,</u> <u>Deffenbaugh</u> <u>First Subd,</u>
3 SIGN: <u>[Signature]</u> PRINT: <u>PATRICIA SMICK</u> DATE: <u>3-8-2023</u>	<u>1314 Herrick Ave</u> <u>Herrick, SD</u> <u>57538</u>	<u>Lots 1-18 Blk</u> <u>16 OT Herrick</u>
4 SIGN: <u>[Signature]</u> PRINT: <u>[Signature]</u> DATE: <u>3-8-22</u>		
5 SIGN: <u>[Signature]</u> PRINT: <u>Dan Unrau</u> DATE: <u>3-8-23</u>	<u>521 9th St.</u> <u>Herrick, SD</u> <u>57538</u>	<u>Lots 1, 2, 3</u> <u>Blk 20 OT Herrick</u> <u>24-96-71</u>
6 SIGN: <u>[Signature]</u> PRINT: <u>ROBA GOOD</u> DATE: <u>3-8-23</u>	<u>807 SPARKS AVE</u> <u>Herrick, S.D</u> <u>57538</u>	<u>Lots 4, 5, 6</u> <u>Blk 21</u> <u>OT Herrick</u>
7 SIGN: <u>[Signature]</u> PRINT: <u>Rosemary Ophrock</u> DATE: <u>3-8-23</u>	<u>810 Sparks Ave</u> <u>Herrick, SD</u> <u>57538</u>	<u>Lots 1-6 Blk J</u> <u>OT Herrick</u>
8 SIGN: <u>[Signature]</u> PRINT: <u>Dean Hovey</u> DATE: <u>3-8-23</u>	<u>815 Royak</u> <u>Ave</u> <u>Herrick SD</u> <u>57538</u>	<u>Lots 7-12 Blk</u> <u>36 OT Herrick</u>
9 SIGN: <u>[Signature]</u> PRINT: <u>Janet Bailey</u> DATE: <u>3/8/23</u>	<u>36271 Cabin Road</u> <u>Bonesteel SD</u> <u>57317</u>	<u>Lots 5-6 Blk</u> <u>50 OT Herrick</u>
10 SIGN: <u>[Signature]</u> PRINT: <u>Ruth A. Novotny</u> DATE: <u>3/8/23</u>	<u>31687 282nd St.</u> <u>Winner, SD</u> <u>57580</u>	<u>NE 1/4</u> <u>15-97-77</u>

Being Lot
1 In NE4
Lot 2 In
NE4SE4

11 SIGN: <u>Eugene L. Brunbaugh</u> PRINT: <u>Eugene L. Brunbaugh</u> DATE: <u>3-9-2023</u>	<u>33259 - 303rd</u> <u>Gregory SD 57533</u>	<u>SEC 31-95-73</u> <u>NE 1/4; Lot 3</u>
12 SIGN: <u>Randy Novotny</u> PRINT: <u>Randy Novotny</u> DATE: <u>3-10-23</u>	<u>31598 288th</u> <u>Colome SD 57528</u>	<u>NE 1/4</u> <u>8-97-76</u>
13 SIGN: <u>Lori Sealey</u> PRINT: <u>Lori Sealey</u> DATE: <u>03-09-2023</u>	<u>32407 290th St.</u> <u>Colome SD 57528</u>	<u>NE 1/4</u> <u>26-97-75</u>
14 SIGN: <u>Colleen Novotny</u> PRINT: <u>Colleen Novotny</u> DATE: <u>03-09-23</u>	<u>28536 315th Ave</u> <u>Winner SD 57580</u>	<u>NE 1/4</u> <u>23-98-77</u>
15 SIGN: _____ PRINT: _____ DATE: _____		
16 SIGN: _____ PRINT: _____ DATE: _____		
17 SIGN: _____ PRINT: _____ DATE: _____		
18 SIGN: _____ PRINT: _____ DATE: _____		
19 SIGN: _____ PRINT: _____ DATE: _____		
20 SIGN: _____ PRINT: _____ DATE: _____		

VERIFICATION BY PERSON CIRCULATING PETITION

INSTRUCTIONS TO CIRCULATOR: This section must be completed following circulation and before filing.

State of South Dakota,

County of Tripp ss.

Jason Orey, being first duly sworn, deposes and says, that he is the circulator of the foregoing petition containing 13 signatures; that each person whose name appears on said petition sheet personally signed said petition in the presence of affiant; that he believes that each of said signers is an owner or entryman of the land described opposite his signature, to be included within the proposed water user district, and residing at the address written opposite his name, and that affiant stated to every petitioner before he affixed his signature the legal effect and nature of said petition.

Circulator's Signature

Subscribed and sworn to before me this 10th day of March, 2023.

08/2027



Samantha Stickland
Notary Public

PETITION FOR EXTENSION OF THE TRIPP COUNTY WATER USER DISTRICT

Only owners or entrymen of real property within the area constituting the proposed water user district are eligible to sign this petition. (SDCL 46A-9-9, 46A-9-20-21).

INSTRUCTIONS TO SIGNERS:

1. Signers of this petition must individually sign their names in the form in which they are registered to vote or as they usually sign their names.
2. Before the petition is filed, each signer or the circulator must add the residence address of the signer and the date of signing.
3. Before the petition is filed, each signer or the circulator must print the name of the signer in the space provided.
4. Abbreviations of common usage may be used. Ditto marks may not be used.
5. Failure to provide all information requested may invalidate the signature.

NAME	MAILING ADDRESS	LEGAL DESCRIPTION OF LAND OWNED
1 SIGN: <u>Danna Fast</u> PRINT: <u>Danna Fast</u> DATE: <u>3-8-2023</u>	<u>741 W. 9th St. S</u> <u>Winner, SD</u> <u>57580</u>	<u>S 1/2 of S.E. 1/4</u> <u>007 Lot A in</u> <u>26-97-78</u>
2 SIGN: <u>Lynnette Anderson</u> PRINT: <u>Lynnette Anderson</u> DATE: <u>3-9-23</u>	<u>31150 296th St.</u> <u>Winner, SD</u> <u>57580</u>	<u>E 1/2 20-96-76</u>
3 SIGN: <u>Valerie Ewing</u> PRINT: <u>Valerie Ewing</u> DATE: <u>3-9-23</u>	<u>28773 300th Ave</u> <u>Winner, SD</u> <u>57580</u>	
4 SIGN: <u>Julie Hennebold</u> PRINT: <u>Julie Hennebold</u> DATE: <u>3/9/23</u>	<u>28018 315th Ave</u> <u>Winner, SD</u> <u>57580</u>	<u>SE 1/4 Sec 6 9778</u>
5 SIGN: <u>Keith Felinek</u> PRINT: <u>Keith Felinek</u> DATE: <u>3/9/23</u>	<u>31563 282 St</u> <u>Winner, SD</u> <u>57580</u>	<u>NE 1/4 Sec 36 9878</u>
6 SIGN: _____ PRINT: _____ DATE: _____		
7 SIGN: _____ PRINT: _____ DATE: _____		
8 SIGN: _____ PRINT: _____ DATE: _____		
9 SIGN: _____ PRINT: _____ DATE: _____		
10 SIGN: _____ PRINT: _____ DATE: _____		

11 SIGN: _____ PRINT: _____ DATE: _____		
12 SIGN: _____ PRINT: _____ DATE: _____		
13 SIGN: _____ PRINT: _____ DATE: _____		
14 SIGN: _____ PRINT: _____ DATE: _____		
15 SIGN: _____ PRINT: _____ DATE: _____		
16 SIGN: _____ PRINT: _____ DATE: _____		
17 SIGN: _____ PRINT: _____ DATE: _____		
18 SIGN: _____ PRINT: _____ DATE: _____		
19 SIGN: _____ PRINT: _____ DATE: _____		
20 SIGN: _____ PRINT: _____ DATE: _____		

VERIFICATION BY PERSON CIRCULATING PETITION

INSTRUCTIONS TO CIRCULATOR: This section **must** be completed following circulation and before filing.


State of South Dakota,
County of Tioga ss.

Lisa Stienj, being first duly sworn, deposes and says, that he is the circulator of the foregoing petition containing 4 signatures; that each person whose name appears on said petition sheet personally signed said petition in the presence of affiant; that he believes that each of said signers is an owner or entryman of the land described opposite his signature, to be included within the proposed water user district, and residing at the address written opposite his name, and that affiant stated to every petitioner before he affixed his signature the legal effect and nature of said petition.

Samantha Stiehl
Circulator's Signature

Subscribed and sworn to before me this 10th day of March, 2023.

08/2027



Samantha Stiehl
Notary Public

PETITION FOR EXTENSION OF THE TRIPP COUNTY WATER USER DISTRICT

Only owners or entrymen of real property within the area constituting the proposed water user district are eligible to sign this petition. (SDCL 46A-9-9, 46A-9-20-21).

INSTRUCTIONS TO SIGNERS:

1. Signers of this petition must individually sign their names in the form in which they are registered to vote or as they usually sign their names.
2. Before the petition is filed, each signer or the circulator must add the residence address of the signer and the date of signing.
3. Before the petition is filed, each signer or the circulator must print the name of the signer in the space provided.
4. Abbreviations of common usage may be used. Ditto marks may not be used.
5. Failure to provide all information requested may invalidate the signature.

NAME	MAILING ADDRESS	LEGAL DESCRIPTION OF LAND OWNED
1 SIGN: <u>[Signature]</u> PRINT: <u>Shelley Kindt</u> DATE: <u>3-1-23</u>	<u>28075 311th Ave</u> <u>Winner SD 57580</u>	<u>NW 1/4</u> <u>Sect 22</u> <u>T98 R77</u>
2 SIGN: <u>[Signature]</u> PRINT: <u>Shelley Kindt</u> DATE: <u>3-1-23</u>	<u>28275 311th Ave</u> <u>Winner S.D. 57580</u>	<u>NW 1/4</u> <u>Sect 22</u> <u>T98 R77</u>
3 SIGN: <u>[Signature]</u> PRINT: <u>Marlene M. Myers</u> DATE: <u>3-1-23</u>	<u>31028 290th St</u> <u>Winner, SD</u> <u>57580</u>	<u>S 1/2 SW 1/4</u> <u>Sect 21</u> <u>T97 R77</u>
4 SIGN: <u>[Signature]</u> PRINT: <u>Greg Provecck</u> DATE: <u>3-7-23</u>	<u>28274 318th Ave</u> <u>Colome, SD</u> <u>57528</u>	<u>NW 1/4 Sect 23</u> <u>T98 R76</u>
5 SIGN: <u>[Signature]</u> PRINT: <u>Debra Fisher</u> DATE: <u>3-7-23</u>	<u>31434 279th St</u> <u>Winner SD</u> <u>57580</u>	<u>SW 1/4 Sect 11</u> <u>T96 R77</u>
6 SIGN: <u>[Signature]</u> PRINT: <u>John Fisher</u> DATE: <u>3-7-23</u>	<u>31434 - 279 st</u> <u>Winner SD</u> <u>57580</u>	<u>SW 1/4 Sect 11</u> <u>T96 R77</u>
7 SIGN: _____ PRINT: _____ DATE: _____		
8 SIGN: _____ PRINT: _____ DATE: _____		
9 SIGN: _____ PRINT: _____ DATE: _____		
10 SIGN: _____ PRINT: _____ DATE: _____		

11 SIGN: _____ PRINT: _____ DATE: _____		
12 SIGN: _____ PRINT: _____ DATE: _____		
13 SIGN: _____ PRINT: _____ DATE: _____		
14 SIGN: _____ PRINT: _____ DATE: _____		
15 SIGN: _____ PRINT: _____ DATE: _____		
16 SIGN: _____ PRINT: _____ DATE: _____		
17 SIGN: _____ PRINT: _____ DATE: _____		
18 SIGN: _____ PRINT: _____ DATE: _____		
19 SIGN: _____ PRINT: _____ DATE: _____		
20 SIGN: _____ PRINT: _____ DATE: _____		

VERIFICATION BY PERSON CIRCULATING PETITION

INSTRUCTIONS TO CIRCULATOR: This section **must** be completed following circulation and before filing.

State of South Dakota,

County of Tripp ss.

Connie Shippy, being first duly sworn, deposes and says, that he is the circulator of the foregoing petition containing 10 signatures; that each person whose name appears on said petition sheet personally signed said petition in the presence of affiant; that he believes that each of said signers is an owner or entryman of the land described opposite his signature, to be included within the proposed water user district, and residing at the address written opposite his name, and that affiant stated to every petitioner before he affixed his signature the effect and nature of said petition.

Connie Shippy
Circulator's Signature

Subscribed and sworn to before me this 8th day of March, 2023

08/2027



Samantha Sticker
Notary Public

**PETITION FOR EXTENSION OF THE
TRIPP COUNTY WATER USER DISTRICT**

Only owners or entrymen of real property within the area constituting the proposed water user district are eligible to sign this petition. (SDCL 46A-9-9, 46A-9-20-21).

INSTRUCTIONS TO SIGNERS:

1. Signers of this petition must individually sign their names in the form in which they are registered to vote or as they usually sign their names.
2. Before the petition is filed, each signer or the circulator must add the residence address of the signer and the date of signing.
3. Before the petition is filed, each signer or the circulator must print the name of the signer in the space provided.
4. Abbreviations of common usage may be used. Ditto marks may not be used.
5. Failure to provide all information requested may invalidate the signature.

NAME	MAILING ADDRESS	LEGAL DESCRIPTION OF LAND OWNED
1 SIGN: <u>Janna Pravecok</u> PRINT: <u>Janna Pravecok</u> DATE: <u>3-6-23</u>	<u>28127 312th Ave</u> <u>Winner, S.D. 57580</u>	<u>SW 1/4 Sec 9 9776</u>
2 SIGN: <u>Ray Pravecok</u> PRINT: <u>Ray Pravecok</u> DATE: <u>3-6-23</u>	<u>28127 312 Ave</u> <u>Winner SD 57580</u>	<u>SW 1/4 Sec 9 9776</u>
3 SIGN: <u>Brigitt Sargent</u> PRINT: <u>Brigitt Sargent</u> DATE: <u>3/6/23</u>	<u>29461 304th Ave</u> <u>Winner, SD 57580</u>	<u>SW 1/4 Sec 16-96-78</u>
4 SIGN: <u>Dawn Seeger</u> PRINT: <u>Dawn Seeger</u> DATE: <u>3/6/23</u>	<u>30204 331st Ave</u> <u>Gregory SD</u> <u>57533</u>	<u>NE 1/4</u> <u>11-95-74</u>
5 SIGN: <u>Mike Northing</u> PRINT: <u>Mike Northing</u> DATE: <u>3-6-23</u>	<u>28536-315th Ave</u> <u>Winner, S.D.</u> <u>57580</u>	<u>NE 1/4</u> <u>23-98-77</u>
6 SIGN: <u>Dianne D Fisher</u> PRINT: <u>Dianne D Fisher</u> DATE: <u>3-7-23</u>	<u>27956 315th</u> <u>Winner SD</u> <u>57580</u>	<u>NE 1/4 Sec 30 9876</u>
7 SIGN: <u>Lee Fisher</u> PRINT: <u>Lee Fisher</u> DATE: <u>3-7-23</u>	<u>27956 315th</u> <u>Winner SD</u> <u>57580</u>	<u>NE 1/4 Sec 30 9876</u>
8 SIGN: <u>James Fisher</u> PRINT: <u>James Fisher</u> DATE: <u>3-7-23</u>	<u>31431 279th St.</u> <u>Winner, SD</u> <u>57580</u>	<u>NE 1/4 149677</u>
9 SIGN: <u>Maxine Fisher</u> PRINT: <u>Maxine Fisher</u> DATE: <u>3-7-23</u>	<u>31431 279th St.</u> <u>Winner, SD</u> <u>57580</u>	<u>NE 1/4 14 96 77</u>
10 SIGN: <u>Helen Turnquist</u> PRINT: <u>Helen Turnquist</u> DATE: <u>7 MAR 2023</u>	<u>31522 285th St</u> <u>Winner, SD</u> <u>57580</u>	<u>NW 1/4 Sec 30 9876</u>

11 SIGN: <u>Janet DeMers</u> PRINT: <u>Janet DeMers</u> DATE: <u>3-7-23</u>	<u>3914 325th Ave</u> <u>Colome SD.</u> <u>57538</u>	<u>SE 1/4 2-96-75</u>
12 SIGN: <u>Barbara Leeds</u> PRINT: <u>Barbara Leeds</u> DATE: <u>3/1/2023</u>	<u>317 S. Lawro</u> <u>Winner, SD</u> <u>57580</u>	<u>S 1/2 SE 299518</u>
13 SIGN: <u>Debra Hannett</u> PRINT: <u>Debra Hannett</u> DATE: <u>3-7-2023</u>	<u>31758 277 St</u> <u>Winner SD</u> <u>57580</u>	<u>SW 1/4 239578</u>
14 SIGN: _____ PRINT: _____ DATE: _____		
15 SIGN: _____ PRINT: _____ DATE: _____		
16 SIGN: _____ PRINT: _____ DATE: _____		
17 SIGN: _____ PRINT: _____ DATE: _____		
18 SIGN: _____ PRINT: _____ DATE: _____		
19 SIGN: _____ PRINT: _____ DATE: _____		
20 SIGN: _____ PRINT: _____ DATE: _____		


VERIFICATION BY PERSON CIRCULATING PETITION

INSTRUCTIONS TO CIRCULATOR: This section must be completed following circulation and before filing.

State of South Dakota,

County of Tripp ss.

Lisa Stiehl, being first duly sworn, deposes and says, that he is the circulator of the foregoing petition containing 13 signatures; that each person whose name appears on said petition sheet personally signed said petition in the presence of affiant; that he believes that each of said signers is an owner or entryman of the land described opposite his signature, to be included within the proposed water user district, and residing at the address written opposite his name, and that affiant stated to every petitioner before he affixed his signature the legal effect and nature of said petition.



Circulator's Signature

Subscribed and sworn to before me this 8th day of March, 2023.

08/2027

Samantha Stiehl
Notary Public

PETITION FOR EXTENSION OF THE TRIPP COUNTY WATER USER DISTRICT

Only owners or entrymen of real property within the area constituting the proposed water user district are eligible to sign this petition. (SDCL 46A-9-9, 46A-9-20-21).

INSTRUCTIONS TO SIGNERS:

1. Signers of this petition must individually sign their names in the form in which they are registered to vote or as they usually sign their names.
2. Before the petition is filed, each signer or the circulator must add the residence address of the signer and the date of signing.
3. Before the petition is filed, each signer or the circulator must print the name of the signer in the space provided.
4. Abbreviations of common usage may be used. Ditto marks may not be used.
5. Failure to provide all information requested may invalidate the signature.

NAME	MAILING ADDRESS	LEGAL DESCRIPTION OF LAND OWNED
1 SIGN: <u>Mark Kinzer</u> PRINT: <u>Mark Kinzer</u> DATE: <u>3-3-23</u>	<u>32158 296th St</u> <u>Colome, SD 57528</u>	<u>SE 1/4</u> <u>20-96-75</u>
2 SIGN: <u>Charles Atwell</u> PRINT: <u>Charles Atwell</u> DATE: <u>3-3-23</u>	<u>29666 US HWY</u> <u>183</u> <u>Wewela, SD 57580</u>	<u>SE 1/4</u> <u>25-96-76</u>
3 SIGN: <u>Janell Heath</u> PRINT: <u>Janell Heath</u> DATE: <u>3-3-23</u>	<u>29397 323rd</u> <u>Ave.</u> <u>Colome, SD 57528</u>	<u>5 1/2 NE 1/4</u> <u>16-96-75</u>
4 SIGN: <u>Roger Heath</u> PRINT: <u>Roger Heath</u> DATE: <u>3-3-23</u>	<u>29397 323rd</u> <u>Ave.</u> <u>Colome, SD 57528</u>	<u>5 1/2 NE 1/4</u> <u>16-96-75</u>
5 SIGN: _____ PRINT: _____ DATE: _____		
6 SIGN: _____ PRINT: _____ DATE: _____		
7 SIGN: _____ PRINT: _____ DATE: _____		
8 SIGN: _____ PRINT: _____ DATE: _____		
9 SIGN: _____ PRINT: _____ DATE: _____		
10 SIGN: _____ PRINT: _____ DATE: _____		

11 SIGN: _____ PRINT: _____ DATE: _____		
12 SIGN: _____ PRINT: _____ DATE: _____		
13 SIGN: _____ PRINT: _____ DATE: _____		
14 SIGN: _____ PRINT: _____ DATE: _____		
15 SIGN: _____ PRINT: _____ DATE: _____		
16 SIGN: _____ PRINT: _____ DATE: _____		
17 SIGN: _____ PRINT: _____ DATE: _____		
18 SIGN: _____ PRINT: _____ DATE: _____		
19 SIGN: _____ PRINT: _____ DATE: _____		
20 SIGN: _____ PRINT: _____ DATE: _____		

VERIFICATION BY PERSON CIRCULATING PETITION

INSTRUCTIONS TO CIRCULATOR: This section **must** be completed following circulation and before filing.

State of South Dakota,

County of Tripp ss.


Craig Brown, being first duly sworn, deposes and says, that he is the circulator of the foregoing petition containing 4 signatures; that each person whose name appears on said petition sheet personally signed said petition in the presence of affiant; that he believes that each of said signers is an owner or entryman of the land described opposite his signature, to be included within the proposed water user district, and residing at the address written opposite his name, and that affiant stated to every petitioner before he affixed his signature the legal effect and nature of said petition.

Circulator's Signature

Subscribed and sworn to before me this 3rd day of March, 2023.

08/2027

Notary Public



Samantha Stickland
Notary Public

**PETITION FOR EXTENSION OF THE
TRIPP COUNTY WATER USER DISTRICT**

Only owners or entrymen of real property within the area constituting the proposed water user district are eligible to sign this petition. (SDCL 46A-9-9, 46A-9-20-21).

INSTRUCTIONS TO SIGNERS:

1. Signers of this petition must individually sign their names in the form in which they are registered to vote or as they usually sign their names.
2. Before the petition is filed, each signer or the circulator must add the residence address of the signer and the date of signing.
3. Before the petition is filed, each signer or the circulator must print the name of the signer in the space provided.
4. Abbreviations of common usage may be used. Ditto marks may not be used.
5. Failure to provide all information requested may invalidate the signature.

NAME	MAILING ADDRESS	LEGAL DESCRIPTION OF LAND OWNED
1 SIGN: <u>Martin Hankas</u> PRINT: <u>Martin Hankas</u> DATE: <u>3-6-23</u>	<u>32144 29th St.</u> <u>Colome, SD 57528</u>	<u>NE 1/4</u> <u>20-96-75</u>
2 SIGN: <u>Marilyn Hankas</u> PRINT: <u>Marilyn Hankas</u> DATE: <u>3-6-23</u>	<u>32144 29th St.</u> <u>Colome, SD 57528</u>	<u>NE 1/4</u> <u>20-96-75</u>
3 SIGN: <u>Stephanie Hankas</u> PRINT: <u>Stephanie Hankas</u> DATE: <u>3-6-23</u>	<u>32094 29th St.</u> <u>Colome, SD 57528</u>	<u>SE 1/4 Less</u> <u>Lot H2</u> <u>19-96-75</u>
4 SIGN: <u>Luke Bolton</u> PRINT: <u>Luke Bolton</u> DATE: <u>3-6-2023</u>	<u>29824 32th Ave.</u> <u>Dallas, SD 57529</u>	<u>Lots 1-2</u> <u>Ex NW 1/4</u> <u>31-96-74</u>
5 SIGN: <u>Brad Bolton</u> PRINT: <u>BRAD BOLTON</u> DATE: <u>3-6-23</u>	<u>29807 32th Ave.</u> <u>Dallas, SD 57529</u>	<u>SE 1/4</u> <u>6-95-74</u>
6 SIGN: <u>Kay Bolton</u> PRINT: <u>Kay Bolton</u> DATE: <u>3-6-2023</u>	<u>29807 32th Ave.</u> <u>Dallas, SD 57529</u>	<u>SE 1/4</u> <u>6-95-74</u>
7 SIGN: _____ PRINT: _____ DATE: _____		
8 SIGN: _____ PRINT: _____ DATE: _____		
9 SIGN: _____ PRINT: _____ DATE: _____		
10 SIGN: _____ PRINT: _____ DATE: _____		

11 SIGN: _____ PRINT: _____ DATE: _____		
12 SIGN: _____ PRINT: _____ DATE: _____		
13 SIGN: _____ PRINT: _____ DATE: _____		
14 SIGN: _____ PRINT: _____ DATE: _____		
15 SIGN: _____ PRINT: _____ DATE: _____		
16 SIGN: _____ PRINT: _____ DATE: _____		
17 SIGN: _____ PRINT: _____ DATE: _____		
18 SIGN: _____ PRINT: _____ DATE: _____		
19 SIGN: _____ PRINT: _____ DATE: _____		
20 SIGN: _____ PRINT: _____ DATE: _____		

VERIFICATION BY PERSON CIRCULATING PETITION

INSTRUCTIONS TO CIRCULATOR: This section **must** be completed following circulation and before filing.

State of South Dakota,


County of Tripp ss.

Craig Brown, being first duly sworn, deposes and says, that he is the circulator of the foregoing petition containing 16 signatures; that each person whose name appears on said petition sheet personally signed said petition in the presence of affiant; that he believes that each of said signers is an owner or entryman of the land described opposite his signature, to be included within the proposed water user district, and residing at the address written opposite his name, and that affiant stated to every petitioner before he affixed his signature the usual effect and nature of said petition.

Circulator's Signature

Subscribed and sworn to before me this 16th day of March, 2023.

08/2027




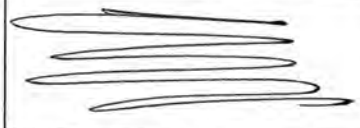
Samantha Stickland
Notary Public

PETITION FOR EXTENSION OF THE TRIPP COUNTY WATER USER DISTRICT

Only owners or entrymen of real property within the area constituting the proposed water user district are eligible to sign this petition. (SDCL 46A-9-9, 46A-9-20-21).

INSTRUCTIONS TO SIGNERS:

1. Signers of this petition must individually sign their names in the form in which they are registered to vote or as they usually sign their names.
2. Before the petition is filed, each signer or the circulator must add the residence address of the signer and the date of signing.
3. Before the petition is filed, each signer or the circulator must print the name of the signer in the space provided.
4. Abbreviations of common usage may be used. Ditto marks may not be used.
5. Failure to provide all information requested may invalidate the signature.

NAME	MAILING ADDRESS	LEGAL DESCRIPTION OF LAND OWNED
1 SIGN: <u>Brent Veurink</u> PRINT: <u>Brent Veurink</u> DATE: <u>3/2/23</u>	<u>PO Box 906</u> <u>Platte, SD 57369</u>	<u>SEC 10-96-71</u> <u>Lot A in SE4</u>
2 SIGN: <u>Kenneth Lindworm</u> PRINT: <u>Kenneth Lindworm</u> DATE: <u>3-2-23</u>	<u>603 E. 13th St</u> <u>Gregory, SD</u> <u>57533</u>	<u>SEC 4-95-72</u> <u>NW4</u>
3 SIGN: <u>Myrna Lindworm</u> PRINT: <u>Myrna Lindworm</u> DATE: <u>3-2-23</u>	<u>603 E 13th St</u> <u>Gregory, SD</u> <u>57533</u>	<u>SEC 4-95-72</u> <u>NW4</u>
4 SIGN: <u>Bryan Witt</u> PRINT: <u>Bryan Witt</u> DATE: <u>3-2-23</u>	<u>21531 SD HWY 47</u> <u>Burke SD</u> <u>57523</u>	<u>SEC 24-96-72</u> <u>W440'E 520' N 600'</u> <u>OF SE4NE4</u>
5 SIGN: <u>Gregg Luedbeck</u> PRINT: <u>Gregg Luedbeck</u> DATE: <u>3-2-23</u>	<u>307 S. Main</u> <u>Gregory SD</u> <u>57533</u>	<u>SEC 26-99-72</u> <u>NW4NW4</u>
6 SIGN: <u>Ciro Arizmendis</u> PRINT: <u>CIRO ARIZMENDIS</u> DATE: _____		
7 SIGN: <u>Ciro Arizmendis</u> PRINT: <u>CIRO ARIZMENDIS</u> DATE: <u>3-2-23</u>	<u>901 East Hwy 18</u> <u>Gregory, S.D</u> <u>57533</u>	<u>32-97-73</u> <u>SW4</u>
8 SIGN: <u>John Vosika</u> PRINT: <u>John Vosika</u> DATE: <u>3-2-23</u>	<u>29236-33rd</u> <u>Gregory SD</u> <u>57533</u>	<u>SEC 31-97-72</u> <u>LOTS 3 & 4; E2SW4</u>
9 SIGN: <u>William Wornkvist</u> PRINT: <u>William Wornkvist</u> DATE: <u>3-2-23</u>	<u>33931 293rd</u> <u>Gregory</u> <u>57533</u>	<u>SEC 6-96-72</u>
10 SIGN: <u>Adam Cemy</u> PRINT: <u>Adam Cemy</u> DATE: <u>3-2-23</u>	<u>606 1st St</u> <u>Fairfax SD</u> <u>57335</u>	<u>LOTS 25, 26, 27 BULK</u> <u>Fairview ADDN</u> <u>Fairfax town</u>

11	SIGN: <u>Roger Frank</u> PRINT: <u>Roger Frank</u> DATE: <u>3/02/2023</u>	<u>33532 299th St.</u> <u>Gregory, S.D. 57533</u>	SEC 26-96-73 SE 4
12	SIGN: <u>Douglas Frank</u> PRINT: <u>Douglas Frank</u> DATE: <u>3-2-2023</u>	<u>33573-299th</u> <u>Gregory, SD</u> <u>57533</u>	SEC 11-95-73 NW 4; E 2 SW 4; S 2 SE 4
13	SIGN: <u>Terry M Marts</u> PRINT: <u>Terry M Marts</u> DATE: <u>3/2/23</u>	<u>511 W 11th St</u> <u>Gregory, SD</u> <u>57533</u>	SEC 11-97-73 PT of N 2 NE 4 (Parkview)
14	SIGN: <u>Ann Marts</u> PRINT: <u>Ann Marts</u> DATE: <u>3-2-23</u>	<u>511 W 11th St</u> <u>Gregory, SD</u> <u>57533</u>	SEC 11-97-73 PT of N 2 NE 4 (Parkview)
15	SIGN: <u>Mr. JOHN MALM</u> PRINT: <u>JOHN A. MALM</u> DATE: <u>3-2-2023</u>	<u>308 EAST 13th</u> <u>GREGORY, S.D</u> <u>57533</u>	SEC 12-98-71 E 2
16	SIGN: <u>Deanna M. Nelson</u> PRINT: <u>Deanna M. Nelson</u> DATE: <u>3-2-2023</u>	<u>29865 345th Ave</u> <u>Burke, SD</u> <u>57523</u>	SEC 6-95-71 SE 4
17	SIGN: <u>Veronica J French</u> PRINT: <u>Veronica J French</u> DATE: <u>3-2-2023</u>	<u>806 Park Ave</u> <u>Gregory, SD</u> <u>57533</u>	SEC 11-97-73 lots 1, 2, 3, 4, 5, 6, 7, W 2 of lots 8 in Melichar out lots
18	SIGN: <u>Jane French</u> PRINT: <u>Jane French</u> DATE: <u>3-2-23</u>	<u>806</u> <u>Park Ave</u> <u>Gregory 57533</u>	SEC 11-97-73 lots 1, 2, 3, 4, 5, 6, 7, W 2 of lot 8 in Melichar out lots
19	SIGN: _____ PRINT: _____ DATE: _____		
20	SIGN: _____ PRINT: _____ DATE: _____		

VERIFICATION BY PERSON CIRCULATING PETITION

INSTRUCTIONS TO CIRCULATOR: This section must be completed following circulation and before filing.

State of South Dakota,

County of Tripp ss.


Michael Jacobsen, being first duly sworn, deposes and says, that he is the circulator of the foregoing petition containing 17 signatures; that each person whose name appears on said petition sheet personally signed said petition in the presence of affiant; that he believes that each of said signers is an owner or entryman of the land described opposite his signature, to be included within the proposed water user district, and residing at the address written opposite his name, and that affiant stated to every petitioner before he affixed his signature the legal effect and nature of said petition.

Circulator's Signature

Subscribed and sworn to before me this 3rd day of March, 2023.

08/2027

Samantha Stieckland
Notary Public



PETITION FOR EXTENSION OF THE TRIPP COUNTY WATER USER DISTRICT

Only owners or entrymen of real property within the area constituting the proposed water user district are eligible to sign this petition. (SDCL 46A-9-9, 46A-9-20-21).

INSTRUCTIONS TO SIGNERS:

1. Signers of this petition must individually sign their names in the form in which they are registered to vote or as they usually sign their names.
2. Before the petition is filed, each signer or the circulator must add the residence address of the signer and the date of signing.
3. Before the petition is filed, each signer or the circulator must print the name of the signer in the space provided.
4. Abbreviations of common usage may be used. Ditto marks may not be used.
5. Failure to provide all information requested may invalidate the signature.

	NAME	MAILING ADDRESS	LEGAL DESCRIPTION OF LAND OWNED
1	SIGN: <i>Robert Spent</i> PRINT: Robert Spent DATE: 2-21-23	34850 283rd St Burke, SD 57523	E 1/2 Sec 21-98-71
2	SIGN: <i>Ruth Galbraith</i> PRINT: Ruth Galbraith DATE: 2-27-23	26810 313th Ave Ideal, SD 57541	SW 1/4 Section 1-9871
3	SIGN: <i>Darrell Nordby</i> PRINT: Darrell Nordby DATE: 2-27-23	31598 288th St Colome, SD 57528	S 1/2 Sec 10 9770
4	SIGN: <i>Jeff Leber</i> PRINT: JEFF LEBER DATE: 2-27-23	32592 296th St Colome SD 57528	SW 1/4-20-9674
5	SIGN: <i>Kenneth Roggow</i> PRINT: Kenneth Roggow DATE: 3-1-2023	27681 SD Hwy 1806 Burke, SD 57523	SW 1/4 Sec 12 9871
6	SIGN: <i>Lois Roggow</i> PRINT: Lois Roggow DATE: 3-1-2023	27881 SD Hwy 1806 Burke, SD 57523	SW 1/4 Sec 12 9871
7	SIGN: <i>Debra Kindt</i> PRINT: Debra Kindt DATE: 3-1-2023	31125 284th St Winnier, SD 57580	NE 1/4 Sec 22-9871
8	SIGN: <i>Connie Bicek</i> PRINT: Connie Bicek DATE: 3-1-23	32153 296th St Colome SD 57528	N 1/2 NE 1/4; SW 1/4 NE 1/4; Sec 29 9675
9	SIGN: <i>Stan Bicek</i> PRINT: Stan Bicek DATE: 3-1-23	32153-296th St Colome, S.D.A.K. 57528	N 1/2 NE 1/4 Sec 29 9675
10	SIGN: <i>Dale Emme</i> PRINT: Dale Emme DATE: 3-1-23	29469 334th Ave Millboro SD 57580	SE 1/4 Sec 8 9677

11	SIGN: <u>Dori Kay Docken</u> PRINT: <u>Dori Kay Docken</u> DATE: <u>3/2/23</u>	31181 291st St. Winner, SD 57580	
12	SIGN: <u>Scott Docken</u> PRINT: <u>Scott Docken</u> DATE: <u>3/2/23</u>	31181 291st St Winner SD 57580	W 198' of E 140' of S 280 1/4 of N 1262 1/4 of NE 1/4 Sec 34-9777
13	SIGN: <u>Sean Docken by Scott Docken</u> PRINT: <u>Sean Docken</u> DATE: <u>3/2/23</u>	31179 291st St Winner SD 57580	N 1/2 SE 1/4 34-9777
14	SIGN: <u>Ryan Orel</u> PRINT: <u>Ryan Orel</u> DATE: <u>3-2-23</u>	442 W 8th Winner, SD 57580	LOTS 5-6-7-8 BIRK16 Wewela Town (64 AC)
15	SIGN: <u>Ray Beth Asman</u> PRINT: <u>Ray Beth Asman</u> DATE: <u>3-2-2023</u>	28453 291st Ave Winner SD 57580	E 1/2 28-98-78
16	SIGN: <u>Bryce Hauf</u> PRINT: <u>Bryce Hauf</u> DATE: <u>3-2-23</u>	734 Harding St. Winner SD 57580	
17	SIGN: <u>DoAnna Kartek</u> PRINT: <u>DoAnna Kartek</u> DATE: <u>3.2.23</u>	29666 318th Ave Colome, SD 57528	SW 1/4 Sec 26 9676
18	SIGN: <u>Mandee Schonebaum</u> PRINT: <u>Mandee Schonebaum</u> DATE: <u>3/2/23</u>	31840 294th St Colome, SD 57528	N 1/2 NW 1/4 12-96-74
19	SIGN: <u>Austin Richer</u> PRINT: <u>Austin Richer</u> DATE: <u>3/2/23</u>	710 W 8th St Winner SD 57580	NW 1/4 13-95-76
20	SIGN: <u>Avis Ferwerda</u> PRINT: <u>Avis Ferwerda</u> DATE: <u>3-2-2023</u>	845 ROOSEVELT PO BOX 42 WINNER SD 57580	NE 1/4 Sec 27 9675

VERIFICATION BY PERSON CIRCULATING PETITION

INSTRUCTIONS TO CIRCULATOR: This section must be completed following circulation and before filing.

State of South Dakota,
County of Tripp ss.


Lisa Stiehl, being first duly sworn, deposes and says, that he is the circulator of the foregoing petition containing 19 signatures; that each person whose name appears on said petition sheet personally signed said petition in the presence of affiant; that he believes that each of said signers is an owner or entryman of the land described opposite his signature, to be included within the proposed water user district, and residing at the address written opposite his name, and that affiant stated to every petitioner before he affixed his signature the effect and nature of said petition.

Lisa Stiehl
Circulator's Signature

Subscribed and sworn to before me this 2nd day of March, 2023.

08/2027

Samantha Stickland
Notary Public



PETITION FOR EXTENSION OF THE TRIPP COUNTY WATER USER DISTRICT

Only owners or entrymen of real property within the area constituting the proposed water user district are eligible to sign this petition. (SDCL 46A-9-9, 46A-9-20-21).

INSTRUCTIONS TO SIGNERS:

1. Signers of this petition must individually sign their names in the form in which they are registered to vote or as they usually sign their names.
2. Before the petition is filed, each signer or the circulator must add the residence address of the signer and the date of signing.
3. Before the petition is filed, each signer or the circulator must print the name of the signer in the space provided.
4. Abbreviations of common usage may be used. Ditto marks may not be used.
5. Failure to provide all information requested may invalidate the signature.

NAME	MAILING ADDRESS	LEGAL DESCRIPTION OF LAND OWNED
1 SIGN: <u>[Signature]</u> PRINT: <u>LUKE KORTALL</u> DATE: <u>3-1-23</u>	<u>31828 296th st</u> <u>Colome SD 57528</u>	<u>SW1/4 23-96-76</u>
2 SIGN: <u>[Signature]</u> PRINT: <u>LORRY KROMPOS</u> DATE: <u>3-1-23</u>	<u>31713 294th st</u> <u>Colome SD</u> <u>57528</u>	<u>NE1/4 15-96-76</u>
3 SIGN: <u>[Signature]</u> PRINT: <u>DAN PATMORE</u> DATE: <u>3-2-23</u>	<u>205 S MAIN</u> <u>WINNER SD</u> <u>57580</u>	<u>NE1/4 18-97-77</u>
4 SIGN: <u>[Signature]</u> PRINT: <u>BRAD CARLSON</u> DATE: <u>3-2-23</u>	<u>29716 315th Ave</u> <u>Colome SD 57528</u>	<u>SE1/4 30-96-76</u>
5 SIGN: <u>[Signature]</u> PRINT: <u>VICKI CARLSON</u> DATE: <u>3-2-23</u>	<u>29716-315th ave</u> <u>Colome SD 57528</u>	<u>NE1/4 31-96-76</u>
6 SIGN: <u>[Signature]</u> PRINT: <u>GARY WOODS</u> DATE: <u>3-2-23</u>	<u>31842 295th st.</u> <u>Colome S.D. 57528</u>	<u>SW1/4 5-95-76</u>
7 SIGN: <u>[Signature]</u> PRINT: <u>RATHY WOODS</u> DATE: <u>3-2-23</u>	<u>31842 295th st</u> <u>Colome, SD</u> <u>57528</u>	<u>NE1/4 8-95-76</u>
8 SIGN: <u>[Signature]</u> PRINT: <u>KIP SCHWARTZ</u> DATE: <u>3-2-23</u>	<u>31840 294th st</u> <u>Colome SD</u> <u>57528</u>	<u>N1/2 NW1/4 12-96-76</u>
9 SIGN: <u>[Signature]</u> PRINT: <u>JACOB COLE</u> DATE: <u>3-2-23</u>	<u>29850 318th Ave</u> <u>Colome SD</u> <u>57528</u>	<u>NE1/4 3-95-76</u> <u>NW1/4 2-95-76</u>
10 SIGN: <u>[Signature]</u> PRINT: <u>RICHARD COLE</u> DATE: <u>3-2-23</u>	<u>29821 318th Ave</u> <u>Colome SD</u> <u>57528</u>	<u>NE1/4 3-95-76</u>

11 SIGN: <u>Alva Lee Wiley</u> PRINT: <u>ALVA LEE WILEY</u> DATE: <u>3-2-23</u>	31450 301st Street Winner SD 57580	NE 1/4 18-95-76
12 SIGN: <u>Margie Wiley</u> PRINT: <u>Margie Wiley</u> DATE: <u>3/2/23</u>	31450 301st Street Winner SD 57580	SE 1/4 18-95-76
13 SIGN: <u>Jerald L. Olson</u> PRINT: <u>Jerald L. Olson</u> DATE: <u>3-2-2023</u>	29049 316th Ave Colome SD 57528	
14 SIGN: _____ PRINT: _____ DATE: _____		
15 SIGN: _____ PRINT: _____ DATE: _____		
16 SIGN: _____ PRINT: _____ DATE: _____		
17 SIGN: _____ PRINT: _____ DATE: _____		
18 SIGN: _____ PRINT: _____ DATE: _____		
19 SIGN: _____ PRINT: _____ DATE: _____		
20 SIGN: _____ PRINT: _____ DATE: _____		

VERIFICATION BY PERSON CIRCULATING PETITION

INSTRUCTIONS TO CIRCULATOR: This section **must** be completed following circulation and before filing.

State of South Dakota,

County of Tripp ss.

Trevor Herman being first duly sworn, deposes and says, that he is the circulator of the foregoing petition containing 13 signatures; that each person whose name appears on said petition sheet personally signed said petition in the presence of affiant; that he believes that each of said signers is an owner or entryman of the land described opposite his signature, to be included within the proposed water user district, and residing at the address written opposite his name, and that affiant stated to every petitioner before he affixed his signature the legal effect and nature of said petition.



Circulator's Signature

Subscribed and sworn to before me this 3rd day of March, 2023.

08/2027

Samantha Stickland
Notary Public

PETITION FOR EXTENSION OF THE TRIPP COUNTY WATER USER DISTRICT

Only owners or entrymen of real property within the area constituting the proposed water user district are eligible to sign this petition. (SDCL 46A-9-9, 46A-9-20-21).

INSTRUCTIONS TO SIGNERS:

1. Signers of this petition must individually sign their names in the form in which they are registered to vote or as they usually sign their names.
2. Before the petition is filed, each signer or the circulator must add the residence address of the signer and the date of signing.
3. Before the petition is filed, each signer or the circulator must print the name of the signer in the space provided.
4. Abbreviations of common usage may be used. Ditto marks may not be used.
5. Failure to provide all information requested may invalidate the signature.

NAME	MAILING ADDRESS	LEGAL DESCRIPTION OF LAND OWNED
1 SIGN: <u>Lynn Kartak</u> PRINT: <u>Lynn Kartak</u> DATE: <u>3-2-23</u>	<u>29666 318th Ave.</u> <u>Colome, SD 57528</u>	<u>SW 1/4</u> <u>28-96-76</u>
2 SIGN: <u>Ben Kartak</u> PRINT: <u>Ben Kartak</u> DATE: <u>3/2/23</u>	<u>31876 28th St.</u> <u>Colome, SD 57528</u>	<u>NE 1/4</u> <u>23-96-76</u>
3 SIGN: <u>Randy Richey</u> PRINT: <u>Randy Richey</u> DATE: <u>3-2-23</u>	<u>30187 318th Ave</u> <u>Wewela, SD 57580</u>	<u>NE 1/4</u> <u>29-95-76</u>
4 SIGN: <u>Lucile Richey</u> PRINT: <u>Lucile Richey</u> DATE: <u>3-2-23</u>	<u>31856</u> <u>Wewela, SD 57580</u>	<u>SE 1/4</u> <u>14-95-76</u>
5 SIGN: <u>Nancy Richey</u> PRINT: <u>Nancy Richey</u> DATE: <u>3-2-23</u>	<u>30099 318th Ave.</u> <u>Wewela, SD 57580</u>	<u>SE 1/4</u> <u>10-95-76</u>
6 SIGN: <u>Russ Richey</u> PRINT: <u>Russ Richey</u> DATE: <u>3-2-23</u>	<u>43628 909th Rd.</u> <u>Springview, NE 68778</u>	<u>SE 1/4</u> <u>21-95-76</u>
7 SIGN: <u>Jacque Richey</u> PRINT: <u>Jacque Richey</u> DATE: <u>3-2-23</u>	<u>43628 909th Rd</u> <u>Springview, NE 68778</u>	<u>SE 1/4</u> <u>21-95-76</u>
8 SIGN: <u>Karla Luse</u> PRINT: <u>Karla Luse</u> DATE: <u>3-2-23</u>	<u>29925 15th NW</u> <u>183</u> <u>Wewela, SD 57580</u>	<u>SW 1/4 NE 1/4</u> <u>18-95-75</u>
9 SIGN: <u>Danl J. Musikk</u> PRINT: <u>Daniel L. Musikk</u> DATE: <u>3-2-23</u>	<u>30078 Musik Ave</u> <u>Wewela SD 57580</u>	<u>SE 1/4</u> <u>17-95-75</u>
10 SIGN: <u>Brian Odden</u> PRINT: <u>Brian Odden</u> DATE: <u>3-2-23</u>	<u>32358 301st St.</u> <u>Colome, SD 57528</u>	<u>SE 1/4</u> <u>7-95-75</u>

11	SIGN: <u>Andrew Cadden</u> PRINT: <u>Andrew Cadden</u> DATE: <u>2-2-2023</u>	<u>32354 301st St</u> <u>Colome, SD 57528</u>	<u>N 1/2</u> <u>4-95-75</u>
12	SIGN: _____ PRINT: _____ DATE: _____		
13	SIGN: _____ PRINT: _____ DATE: _____		
14	SIGN: _____ PRINT: _____ DATE: _____		
15	SIGN: _____ PRINT: _____ DATE: _____		
16	SIGN: _____ PRINT: _____ DATE: _____		
17	SIGN: _____ PRINT: _____ DATE: _____		
18	SIGN: _____ PRINT: _____ DATE: _____		
19	SIGN: _____ PRINT: _____ DATE: _____		
20	SIGN: _____ PRINT: _____ DATE: _____		


VERIFICATION BY PERSON CIRCULATING PETITION

INSTRUCTIONS TO CIRCULATOR: This section **must** be completed following circulation and before filing.

State of South Dakota,

County of Tripp ss.

Craig Brown, being first duly sworn, deposes and says, that he is the circulator of the foregoing petition containing 11 signatures; that each person whose name appears on said petition sheet personally signed said petition in the presence of affiant; that he believes that each of said signers is an owner or entryman of the land described opposite his signature, to be included within the proposed water user district, and residing at the address written opposite his name, and that affiant stated to every petitioner before he affixed his signature the legal effect and nature of said petition.



Craig Brown
Circulator's Signature
Subscribed and sworn to before me this 3rd day of March, 2023.
08/2027

Samantha Stickland
Notary Public

PETITION FOR EXTENSION OF THE TRIPP COUNTY WATER USER DISTRICT

Only owners or entrymen of real property within the area constituting the proposed water user district are eligible to sign this petition. (SDCL 46A-9-9, 46A-9-20-21).

INSTRUCTIONS TO SIGNERS:

1. Signers of this petition must individually sign their names in the form in which they are registered to vote or as they usually sign their names.
2. Before the petition is filed, each signer or the circulator must add the residence address of the signer and the date of signing.
3. Before the petition is filed, each signer or the circulator must print the name of the signer in the space provided.
4. Abbreviations of common usage may be used. Ditto marks may not be used.
5. Failure to provide all information requested may invalidate the signature.

NAME	MAILING ADDRESS	LEGAL DESCRIPTION OF LAND OWNED
1 SIGN: <u>[Signature]</u> PRINT: <u>Robert Hanson</u> DATE: <u>3-2-2023</u>	<u>29445</u> <u>303 Ave</u> <u>Winner SD</u> <u>57580</u>	<u>SE 1/4</u> <u>Sect 6-95-78</u>
2 SIGN: <u>[Signature]</u> PRINT: <u>Leo Howard</u> DATE: <u>3-2-2023</u>	<u>30847</u> <u>Winner J. Dak.</u> <u>57580</u>	<u>NE 1/4</u> <u>Sect 18-95-77</u>
3 SIGN: <u>[Signature]</u> PRINT: <u>Byrne Burnham</u> DATE: <u>3-2-2023</u>	<u>78318</u> <u>315th Ave</u> <u>Winner SD</u> <u>57580</u>	<u>1020.7' x 818.6' IN</u> <u>NW 1/4 NW 1/4 (19,18A)</u> <u>Sect 20-98-76</u>
4 SIGN: <u>[Signature]</u> PRINT: <u>Craig Thiemme</u> DATE: <u>3-2-2023</u>	<u>31098</u> <u>294th St</u> <u>Winner SD</u> <u>57580</u>	<u>SW 1/4</u> <u>Sect 5-95-77</u>
5 SIGN: <u>[Signature]</u> PRINT: <u>Eddie Connot</u> DATE: <u>3-2-2023</u>	<u>29337</u> <u>3100th Ave</u> <u>Clearfield SD</u> <u>57580</u>	<u>S 1/2 NW 1/4</u> <u>Sect 3-96-77</u>
6 SIGN: <u>[Signature]</u> PRINT: <u>John Ishmael</u> DATE: <u>3-2-2023</u>	<u>29480</u> <u>308th Ave</u> <u>Clearfield, SD</u> <u>57580</u>	<u>SW 1/4</u> <u>Sect 29-97-77</u>
7 SIGN: _____ PRINT: _____ DATE: _____		
8 SIGN: _____ PRINT: _____ DATE: _____		
9 SIGN: _____ PRINT: _____ DATE: _____		
10 SIGN: _____ PRINT: _____ DATE: _____		

11 SIGN: _____ PRINT: _____ DATE: _____		
12 SIGN: _____ PRINT: _____ DATE: _____		
13 SIGN: _____ PRINT: _____ DATE: _____		
14 SIGN: _____ PRINT: _____ DATE: _____		
15 SIGN: _____ PRINT: _____ DATE: _____		
16 SIGN: _____ PRINT: _____ DATE: _____		
17 SIGN: _____ PRINT: _____ DATE: _____		
18 SIGN: _____ PRINT: _____ DATE: _____		
19 SIGN: _____ PRINT: _____ DATE: _____		
20 SIGN: _____ PRINT: _____ DATE: _____		

VERIFICATION BY PERSON CIRCULATING PETITION

INSTRUCTIONS TO CIRCULATOR: This section **must** be completed following circulation and before filing.


State of South Dakota,

County of Tnpp ss.

Chris Bartels, being first duly sworn, deposes and says, that he is the circulator of the foregoing petition containing 10 signatures; that each person whose name appears on said petition sheet personally signed said petition in the presence of affiant; that he believes that each of said signers is an owner or entryman of the land described opposite his signature, to be included within the proposed water user district, and residing at the address written opposite his name, and that affiant stated to every petitioner before he affixed his signature the effect and nature of said petition.

Circulator's Signature

Subscribed and sworn to before me this 30 day of March, 2023.



08/2027

Samantha Stieckland
Notary Public

PETITION FOR EXTENSION OF THE TRIPP COUNTY WATER USER DISTRICT

Only owners or entrymen of real property within the area constituting the proposed water user district are eligible to sign this petition. (SDCL 46A-9-9, 46A-9-20-21).

INSTRUCTIONS TO SIGNERS:

1. Signers of this petition must individually sign their names in the form in which they are registered to vote or as they usually sign their names.
2. Before the petition is filed, each signer or the circulator must add the residence address of the signer and the date of signing.
3. Before the petition is filed, each signer or the circulator must print the name of the signer in the space provided.
4. Abbreviations of common usage may be used. Ditto marks may not be used.
5. Failure to provide all information requested may invalidate the signature.

NAME	MAILING ADDRESS	LEGAL DESCRIPTION OF LAND OWNED
1 SIGN: <u>Albert Stoeser</u> PRINT: <u>Albert Stoeser</u> DATE: <u>3-1-23</u>	<u>28505 315th Ave</u> <u>Winner SD</u> <u>57580</u>	<u>NE 1/4 Sect</u> <u>35-98-77</u>
2 SIGN: <u>James W. Meeder</u> PRINT: <u>James Meeder</u> DATE: <u>3-1-23</u>	<u>28557 309th Ave</u> <u>Winner SD</u> <u>57580</u>	<u>NE 1/4 Sect</u> <u>32-98-77</u>
3 SIGN: <u>Craig Sargent</u> PRINT: <u>Craig Sargent</u> DATE: <u>3-1-23</u>	<u>29337 304th Ave</u> <u>Winner SD</u> <u>57580</u>	<u>N 1/2 NW 1/4</u> <u>Sect 17-95-78</u>
4 SIGN: <u>Heather I Sargent</u> PRINT: <u>Heather I Sargent</u> DATE: <u>3-1-23</u>	<u>29337 304th Ave</u> <u>Winner SD 57580</u>	<u>N 1/2 NW 1/4</u> <u>Sect 17-95-78</u>
5 SIGN: <u>Clint Assman</u> PRINT: <u>Clint Assman</u> DATE: <u>3-1-23</u>	<u>28307 304th Ave</u> <u>Winner SD 57580</u>	<u>E 1/2 SW 1/4 &</u> <u>W 1/2 SE 1/4</u> <u>Sect 20-98-78</u>
6 SIGN: <u>Greg English</u> PRINT: <u>Greg English</u> DATE: <u>3-1-2023</u>	<u>30376 282nd</u> <u>Winner SD</u> <u>57580</u>	<u>S 1/2</u> <u>Sect 25-98-79</u>
7 SIGN: <u>Maureen Hollenbeck</u> PRINT: <u>Maureen Hollenbeck</u> DATE: <u>3/1/2023</u>	<u>28285 303 Ave</u> <u>Winner, SD 57580</u>	<u>SW 1/4</u> <u>Sect 29-98-78</u>
8 SIGN: <u>Janet Cerv</u> PRINT: <u>Janet Cerv</u> DATE: <u>3-1-2023</u>	<u>29427 310th Ave</u> <u>Winner, SD</u> <u>57580</u>	<u>NW 1/4</u> <u>Sect 8-96-77</u>
9 SIGN: <u>John Cerv</u> PRINT: <u>John Cerv</u> DATE: <u>3-1-2023</u>	<u>29427 310th Ave</u> <u>Winner, SD</u> <u>57580</u>	<u>NW 1/4</u> <u>Sect 8-96-77</u>
10 SIGN: <u>Patricia L. Kalenda</u> PRINT: <u>Patricia L. Kalenda</u> DATE: <u>3-1-2023</u>	<u>31515 291st</u> <u>Colome, S.D.</u> <u>57528</u>	<u>SW 1/4</u> <u>Sect 35-96-76</u>

11 SIGN: <u>Darcie Peters</u> PRINT: <u>Darcie Peters</u> DATE: <u>3-1-23</u>	<u>542 W. 10th</u> <u>Winner, SD</u> <u>57580</u>	<u>NE 1/4</u> <u>Sec 13-96-78</u>
12 SIGN: _____ PRINT: _____ DATE: _____		
13 SIGN: _____ PRINT: _____ DATE: _____		
14 SIGN: _____ PRINT: _____ DATE: _____		
15 SIGN: _____ PRINT: _____ DATE: _____		
16 SIGN: _____ PRINT: _____ DATE: _____		
17 SIGN: _____ PRINT: _____ DATE: _____		
18 SIGN: _____ PRINT: _____ DATE: _____		
19 SIGN: _____ PRINT: _____ DATE: _____		
20 SIGN: _____ PRINT: _____ DATE: _____		


VERIFICATION BY PERSON CIRCULATING PETITION

INSTRUCTIONS TO CIRCULATOR: This section **must** be completed following circulation and before filing.

State of South Dakota

County of Tripp ss.

Chris Bartels, being first duly sworn, deposes and says, that he is the circulator of the foregoing petition containing 11 signatures; that each person whose name appears on said petition sheet personally signed said petition in the presence of affiant; that he believes that each of said signers is an owner or entryman of the land described opposite his signature, to be included within the proposed water user district, and residing at the address written opposite his name, and that affiant stated to every petitioner before he affixed his signature the legal effect and nature of said petition.



Circulator's Signature

Subscribed and sworn to before me this 3rd day of March, 2023.

08/2027

Samantha Stickland
Notary Public

PETITION FOR EXTENSION OF THE TRIPP COUNTY WATER USER DISTRICT

Only owners or entrymen of real property within the area constituting the proposed water user district are eligible to sign this petition. (SDCL 46A-9-9, 46A-9-20-21).

INSTRUCTIONS TO SIGNERS:

1. Signers of this petition must individually sign their names in the form in which they are registered to vote or as they usually sign their names.
2. Before the petition is filed, each signer or the circulator must add the residence address of the signer and the date of signing.
3. Before the petition is filed, each signer or the circulator must print the name of the signer in the space provided.
4. Abbreviations of common usage may be used. Ditto marks may not be used.
5. Failure to provide all information requested may invalidate the signature.

NAME	MAILING ADDRESS	LEGAL DESCRIPTION OF LAND OWNED
1 SIGN: <u>Deb Musilek</u> PRINT: <u>Deb Musilek</u> DATE: <u>3-2-23</u>	<u>30078 Musilek Ave</u> <u>Wewela, SD 57580</u>	<u>NE 1/4 W Lot H2</u> <u>31-9675</u>
2 SIGN: <u>Nicole Bichey</u> PRINT: <u>Nicole Bichey</u> DATE: <u>3-2-23</u>	<u>30187 318th Ave</u>	
3 SIGN: <u>Nicole Bichey</u> PRINT: <u>Nicole Bichey</u> DATE: <u>3-2-23</u>	<u>30187 318th Ave</u> <u>Wewela, SD 57580</u>	<u>SW 1/4 Sec 11 9576</u>
4 SIGN: <u>Virgil Novotny</u> PRINT: _____ DATE: _____		
5 SIGN: <u>Virgil Novotny</u> PRINT: <u>Virgil Novotny</u> DATE: <u>3-3-23</u>	<u>31566 - 28th St</u> <u>Colome 8.057528</u>	<u>SE 1/4 of 20 98-76</u> <u>Outlot B in</u>
6 SIGN: <u>Delores A Novotny</u> PRINT: <u>Delores A Novotny</u> DATE: <u>3-3-23</u>	<u>31566 - 28th St.</u> <u>Colome 8.057529</u>	<u>SE 1/4 of 20 98 76</u> <u>Outlot B in</u>
7 SIGN: _____ PRINT: _____ DATE: _____		
8 SIGN: _____ PRINT: _____ DATE: _____		
9 SIGN: _____ PRINT: _____ DATE: _____		
10 SIGN: _____ PRINT: _____ DATE: _____		

11 SIGN: _____ PRINT: _____ DATE: _____		
12 SIGN: _____ PRINT: _____ DATE: _____		
13 SIGN: _____ PRINT: _____ DATE: _____		
14 SIGN: _____ PRINT: _____ DATE: _____		
15 SIGN: _____ PRINT: _____ DATE: _____		
16 SIGN: _____ PRINT: _____ DATE: _____		
17 SIGN: _____ PRINT: _____ DATE: _____		
18 SIGN: _____ PRINT: _____ DATE: _____		
19 SIGN: _____ PRINT: _____ DATE: _____		
20 SIGN: _____ PRINT: _____ DATE: _____		

VERIFICATION BY PERSON CIRCULATING PETITION

INSTRUCTIONS TO CIRCULATOR: This section **must** be completed following circulation and before filing.

State of South Dakota,


County of Tripp ss.

Lisa Stieh, being first duly sworn, deposes and says, that he is the circulator of the foregoing petition containing 4 signatures; that each person whose name appears on said petition sheet personally signed said petition in the presence of affiant; that he believes that each of said signers is an owner or entryman of the land described opposite his signature, to be included within the proposed water user district, and residing at the address written opposite his name, and that affiant stated to every petitioner before he affixed his signature the legal effect and nature of said petition.

Circulator's Signature

Subscribed and sworn to before me this 3rd day of March, 2023.

08/2027



Samantha Stiehland
Notary Public

PETITION FOR EXTENSION OF THE TRIPP COUNTY WATER USER DISTRICT

Only owners or entrymen of real property within the area constituting the proposed water user district are eligible to sign this petition. (SDCL 46A-9-9, 46A-9-20-21).

INSTRUCTIONS TO SIGNERS:

1. Signers of this petition must individually sign their names in the form in which they are registered to vote or as they usually sign their names.
2. Before the petition is filed, each signer or the circulator must add the residence address of the signer and the date of signing.
3. Before the petition is filed, each signer or the circulator must print the name of the signer in the space provided.
4. Abbreviations of common usage may be used. Ditto marks may not be used.
5. Failure to provide all information requested may invalidate the signature.

NAME	MAILING ADDRESS	LEGAL DESCRIPTION OF LAND OWNED
1 SIGN: <u>David L. Shipman</u> PRINT: <u>David L. Shipman</u> DATE: <u>2-27-23</u>	<u>37389 U.S. Hwy 18</u> <u>Fairfax, S.Dak</u> <u>57335</u>	<u>NE 1/4 NE 1/4 Sect 35</u> <u>T95 R67</u> <u>outlot "m" in</u>
2 SIGN: <u>Boyt Young</u> PRINT: <u>Boyt Young</u> DATE: <u>2-27-2023</u>	<u>32658 273rd St</u> <u>HAMILL SD.</u> <u>57534</u>	<u>SW 1/4 Sect 12</u> <u>T96 R74</u>
3 SIGN: <u>Richard Hartland</u> PRINT: <u>Richard Hartland</u> DATE: <u>2-27-2023</u>	<u>28819 307th Ave</u> <u>Winner, S.D.</u> <u>57580</u>	<u>SW 1/4 less highway</u> <u>Sect 14</u> <u>T97 R78</u>
4 SIGN: <u>William F Ringstrom</u> PRINT: <u>William F Ringstrom</u> DATE: <u>2-27-2023</u>	<u>27998 318th Ave</u> <u>Winner SD</u> <u>57580</u>	<u>NW 1/4 Sect 22</u> <u>T95 R76</u>
5 SIGN: <u>LeRoy B Litten</u> PRINT: <u>LeRoy B Litten</u> DATE: <u>2-27-2023</u>	<u>29158 288 St</u> <u>Canter SD</u> <u>57580</u>	<u>SW 1/4 Sect 10</u> <u>T97 R79</u>
6 SIGN: <u>Marvin Frasch</u> PRINT: <u>Marvin Frasch</u> DATE: <u>2-27-23</u>	<u>36638 Hwy 18</u> <u>Fairfax, S.D</u> <u>57335</u>	<u>Lots 1 & 2</u> <u>Sect 30</u> <u>T95 R67</u>
7 SIGN: _____ PRINT: _____ DATE: _____		
8 SIGN: _____ PRINT: _____ DATE: _____		
9 SIGN: _____ PRINT: _____ DATE: _____		
10 SIGN: _____ PRINT: _____ DATE: _____		

11 SIGN: _____ PRINT: _____ DATE: _____		
12 SIGN: _____ PRINT: _____ DATE: _____		
13 SIGN: _____ PRINT: _____ DATE: _____		
14 SIGN: _____ PRINT: _____ DATE: _____		
15 SIGN: _____ PRINT: _____ DATE: _____		
16 SIGN: _____ PRINT: _____ DATE: _____		
17 SIGN: _____ PRINT: _____ DATE: _____		
18 SIGN: _____ PRINT: _____ DATE: _____		
19 SIGN: _____ PRINT: _____ DATE: _____		
20 SIGN: _____ PRINT: _____ DATE: _____		

VERIFICATION BY PERSON CIRCULATING PETITION

INSTRUCTIONS TO CIRCULATOR: This section **must** be completed following circulation and before filing.

State of South Dakota,


County of Tripp ss.

Michael Jacobsen, being first duly sworn, deposes and says, that he is the circulator of the foregoing petition containing 10 signatures; that each person whose name appears on said petition sheet personally signed said petition in the presence of affiant; that he believes that each of said signers is an owner or entryman of the land described opposite his signature, to be included within the proposed water user district, and residing at the address written opposite his name, and that affiant stated to every petitioner before he affixed his signature the legal effect and nature of said petition.

Circulator's Signature

Subscribed and sworn to before me this 27th day of February, 20 23.

08/2027



Samantha Sticker
Notary Public

PETITION FOR EXTENSION OF THE TRIPP COUNTY WATER USER DISTRICT

Only owners or entrymen of real property within the area constituting the proposed water user district are eligible to sign this petition. (SDCL 46A-9-9, 46A-9-20-21).

INSTRUCTIONS TO SIGNERS:

1. Signers of this petition must individually sign their names in the form in which they are registered to vote or as they usually sign their names.
2. Before the petition is filed, each signer or the circulator must add the residence address of the signer and the date of signing.
3. Before the petition is filed, each signer or the circulator must print the name of the signer in the space provided.
4. Abbreviations of common usage may be used. Ditto marks may not be used.
5. Failure to provide all information requested may invalidate the signature.

NAME	MAILING ADDRESS	LEGAL DESCRIPTION OF LAND OWNED
1 SIGN: <u>Bob McCready</u> PRINT: <u>Bob McCready</u> DATE: <u>2-27-23</u>	<u>650 West 5th</u> <u>Winner SD 57580</u>	<u>SE 1/4 25-96-78</u>
2 SIGN: <u>Jeffrey J Gregg</u> PRINT: <u>Jeffrey J Gregg</u> DATE: <u>2-27-2023</u>	<u>29272 US Hwy 18</u> <u>Winner, So. Dak.</u> <u>57580</u>	<u>Lots 1-2; S 1/2 NE</u> <u>Less R/W 4-39-25</u>
3 SIGN: <u>Jeremy D Clay</u> PRINT: <u>Jeremy D Clay</u> DATE: <u>2-27-23</u>	<u>142 E. 2nd St Suite 1</u> <u>Winner, SD 57580</u>	<u>SW 1/4 13-96-76</u>
4 SIGN: <u>James Mathis</u> PRINT: <u>James Mathis</u> DATE: <u>2-28-23</u>	<u>31724 Hwy 44</u> <u>Winner SD</u> <u>57580</u>	<u>Tract A of Cantis Meyer Subdiv.</u> <u>In NE 1/4 NW 1/4</u> <u>1-96-77 (.18 AC)</u>
5 SIGN: <u>Teresa Mathis</u> PRINT: <u>Teresa Mathis</u> DATE: <u>2-28-23</u>	<u>31724 Hwy 18</u> <u>Winner SD</u> <u>57580</u>	<u>Tract A of Cantis Meyer Subdiv.</u> <u>In NE 1/4 NW 1/4</u> <u>1-96-77 (.18 AC)</u>
6 SIGN: <u>David Burger</u> PRINT: <u>David Burger</u> DATE: <u>2-28-23</u>	<u>842 W 2nd St</u> <u>Winner SD 57580</u>	<u>SE 1/4 12-96-76</u>
7 SIGN: <u>Jody Burger</u> PRINT: <u>Jody Burger</u> DATE: <u>2/28/2023</u>	<u>842 West 2nd</u> <u>Winner SD 57580</u>	<u>SE 1/4</u> <u>12-96-76</u>
8 SIGN: <u>Kevin Orel</u> PRINT: <u>KEVIN OREL</u> DATE: <u>2/28/2023</u>	<u>501 CAMRO</u> <u>WONNER, S DAK</u> <u>57580</u>	<u>Lots 5-6-7-8 BLK 16</u> <u>Newola Town</u> <u>(.64 AC)</u>
9 SIGN: <u>Ron McCready</u> PRINT: <u>Ron McCready</u> DATE: <u>2-28-2023</u>	<u>31787 US</u> <u>Hwy 18</u> <u>Winner, SD</u> <u>57580</u>	<u>Lots 3-4</u> <u>E 1/2 SW 1/4</u> <u>30-96-77</u>
10 SIGN: <u>Terrad Gregg</u> PRINT: <u>Terrad Gregg</u> DATE: <u>2-28-2023</u>	<u>29251 US Hwy 18</u> <u>Winner, SD 57580</u>	<u>W 1/2 NE 1/2 Less Lots</u> <u>H-1 and H-2</u> <u>9-39-25</u>

11 SIGN: <u>Robert Benson</u> PRINT: <u>Robert Benson</u> DATE: <u>2-28-2023</u>	<u>PO Box 462</u> <u>WINNER, SD 57580</u>	<u>5 1/2 NE 1/4</u> <u>5-96-77</u>
12 SIGN: <u>Judy Benson</u> PRINT: <u>Judy Benson</u> DATE: <u>2-28-2023</u>	<u>PO Box 462</u> <u>WINNER SD 57580</u>	<u>5 1/2 NE 1/4</u> <u>5-96-77</u>
13 SIGN: <u>Kelly J. Prowee</u> PRINT: <u>Kelly J. Prowee</u> DATE: <u>2-28-23</u>	<u>28225</u> <u>318th Ave</u> <u>Colome, SD.</u>	<u>NE 1/4</u> <u>23-98-76</u>
14 SIGN: <u>Ed Watzel</u> PRINT: <u>Ed Watzel</u> DATE: <u>2-28-23</u>	<u>31747 283rd</u> <u>Colome SD 57528</u>	<u>NE 1/4</u> <u>22-98-76</u>
15 SIGN: <u>Bonnie Watzel</u> PRINT: <u>Bonnie Watzel</u> DATE: <u>2-28-23</u>	<u>31747 283rd St.</u> <u>Colome, S.D.</u> <u>57528</u>	<u>NE 1/4</u> <u>22-98-76</u>
16 SIGN: <u>Kevin Watzel</u> PRINT: <u>Kevin Watzel</u> DATE: <u>2-28-23</u>	<u>31846 282nd St</u> <u>Colome, SD 57528</u>	<u>E 1/2 NW 1/4; SW 1/4 NW 1/4</u> <u>11-97-76</u>
17 SIGN: _____ PRINT: _____ DATE: _____		
18 SIGN: _____ PRINT: _____ DATE: _____		
19 SIGN: _____ PRINT: _____ DATE: _____		
20 SIGN: _____ PRINT: _____ DATE: _____		

VERIFICATION BY PERSON CIRCULATING PETITION

INSTRUCTIONS TO CIRCULATOR: This section must be completed following circulation and before filing.

State of South Dakota,

County of Tripp ss.

Jason Ore, being first duly sworn, deposes and says, that he is the circulator of the foregoing petition containing 16 signatures; that each person whose name appears on said petition sheet personally signed said petition in the presence of affiant; that he believes that each of said signers is an owner or entryman of the land described opposite his signature, to be included within the proposed water user district, and residing at the address written opposite his name, and that affiant stated to every petitioner before he affixed his signature the legal effect and nature of said petition.

Circulator's Signature

Subscribed and sworn to before me this 28th day of February, 2023.

08/2027



Samantha Stickland
Notary Public

PETITION FOR EXTENSION OF THE TRIPP COUNTY WATER USER DISTRICT

Only owners or entrymen of real property within the area constituting the proposed water user district are eligible to sign this petition. (SDCL 46A-9-9, 46A-9-20-21).

INSTRUCTIONS TO SIGNERS:

1. Signers of this petition must individually sign their names in the form in which they are registered to vote or as they usually sign their names.
2. Before the petition is filed, each signer or the circulator must add the residence address of the signer and the date of signing.
3. Before the petition is filed, each signer or the circulator must print the name of the signer in the space provided.
4. Abbreviations of common usage may be used. Ditto marks may not be used.
5. Failure to provide all information requested may invalidate the signature.

NAME	MAILING ADDRESS	LEGAL DESCRIPTION OF LAND OWNED
1 SIGN: <u>[Signature]</u> PRINT: <u>Jack Bachmann</u> DATE: <u>7/7/2023</u>	<u>31313 27th St.</u> <u>Winner, SD 57588</u>	<u>NE 1/4 4th 27th</u> <u>SEC 15 160.00 Acres</u>
2 SIGN: _____ PRINT: _____ DATE: _____		
3 SIGN: _____ PRINT: _____ DATE: _____		
4 SIGN: _____ PRINT: _____ DATE: _____		
5 SIGN: _____ PRINT: _____ DATE: _____		
6 SIGN: _____ PRINT: _____ DATE: _____		
7 SIGN: _____ PRINT: _____ DATE: _____		
8 SIGN: _____ PRINT: _____ DATE: _____		
9 SIGN: _____ PRINT: _____ DATE: _____		
10 SIGN: _____ PRINT: _____ DATE: _____		

11 SIGN: _____ PRINT: _____ DATE: _____		
12 SIGN: _____ PRINT: _____ DATE: _____		
13 SIGN: _____ PRINT: _____ DATE: _____		
14 SIGN: _____ PRINT: _____ DATE: _____		
15 SIGN: _____ PRINT: _____ DATE: _____		
16 SIGN: _____ PRINT: _____ DATE: _____		
17 SIGN: _____ PRINT: _____ DATE: _____		
18 SIGN: _____ PRINT: _____ DATE: _____		
19 SIGN: _____ PRINT: _____ DATE: _____		
20 SIGN: _____ PRINT: _____ DATE: _____		

VERIFICATION BY PERSON CIRCULATING PETITION

INSTRUCTIONS TO CIRCULATOR: This section **must** be completed following circulation and before filing.

State of South Dakota,

County of Tripp ss.

Craig Brown, being first duly sworn, deposes and says, that he is the circulator of the foregoing petition containing 1 signatures; that each person whose name appears on said petition sheet personally signed said petition in the presence of affiant; that he believes that each of said signers is an owner or entryman of the land described opposite his signature, to be included within the proposed water user district, and residing at the address written opposite his name, and that affiant stated to every petitioner before he affixed his signature the legal effect and nature of said petition.

Craig Brown
Circulator's Signature.

Subscribed and sworn to before me this 7th day of July, 2023

08/2027

Samantha Stiebland
Notary Public



PETITION FOR EXTENSION OF THE TRIPP COUNTY WATER USER DISTRICT

Only owners or entrymen of real property within the area constituting the proposed water user district are eligible to sign this petition. (SDCL 46A-9-9, 46A-9-20-21).

INSTRUCTIONS TO SIGNERS:

1. Signers of this petition must individually sign their names in the form in which they are registered to vote or as they usually sign their names.
2. Before the petition is filed, each signer or the circulator must add the residence address of the signer and the date of signing.
3. Before the petition is filed, each signer or the circulator must print the name of the signer in the space provided.
4. Abbreviations of common usage may be used. Ditto marks may not be used.
5. Failure to provide all information requested may invalidate the signature.

NAME	MAILING ADDRESS	LEGAL DESCRIPTION OF LAND OWNED
1 SIGN: <u>Laneal Schonebaum</u> PRINT: <u>Laneal Schonebaum</u> DATE: <u>7-6-23</u>	<u>29638 349th Ave</u> <u>Herrick SD 57538</u>	<u>25-96-71 S531.22' of</u> <u>W 820' of SW 4 NW 4</u>
2 SIGN: <u>Loris Matucha</u> PRINT: <u>Loris Matucha</u> DATE: <u>7-6-2023</u>	<u>34420 289th St</u> <u>Burke SD 57523</u>	<u>18-97-71 E332.41' of</u> <u>W 1357.9' of S330' of</u> <u>SW 4</u>
3 SIGN: <u>Donna York</u> PRINT: <u>Donna York</u> DATE: <u>7-6-23</u>	<u>34603 290th</u> <u>Burke SD</u>	<u>29-97-71 NW 4</u>
4 SIGN: <u>Ronald J. Konechne</u> PRINT: <u>Ronald J. Konechne</u> DATE: <u>7-6-23</u>	<u>35071 SD Hwy 1806</u> <u>Burke, SD 57523</u>	<u>7-98-70</u> <u>Lots 3 and 4</u>
5 SIGN: <u>Anna Johnson</u> PRINT: <u>Anna Johnson</u> DATE: <u>7/6/23</u>	<u>34590 280th St</u> <u>Burke, SD 57523</u>	<u>16-98-71</u> <u>N2 NW 4</u>
6 SIGN: <u>Kelly Jones</u> PRINT: <u>Kelly Jones</u> DATE: <u>7-6-23</u>	<u>610 E 7th St.</u> <u>Burke SD</u>	<u>30-97-71 SE4 SE4; S2</u> <u>NE4 NW4 SE4; SE4</u> <u>NW4 SE4; E2 SW4 SE4</u>
7 SIGN: <u>Wally Eklund</u> PRINT: <u>Wally Eklund</u> DATE: <u>7 July 2023</u>	<u>28766 338th Ave</u> <u>Gregory SD</u> <u>57533</u>	<u>7-97-72 out lot A-1</u> <u>14.20 AC; out lot C</u> <u>14.37 AC</u>
8 SIGN: _____ PRINT: _____ DATE: _____		
9 SIGN: _____ PRINT: _____ DATE: _____		
10 SIGN: _____ PRINT: _____ DATE: _____		

11 SIGN: _____ PRINT: _____ DATE: _____		
12 SIGN: _____ PRINT: _____ DATE: _____		
13 SIGN: _____ PRINT: _____ DATE: _____		
14 SIGN: _____ PRINT: _____ DATE: _____		
15 SIGN: _____ PRINT: _____ DATE: _____		
16 SIGN: _____ PRINT: _____ DATE: _____		
17 SIGN: _____ PRINT: _____ DATE: _____		
18 SIGN: _____ PRINT: _____ DATE: _____		
19 SIGN: _____ PRINT: _____ DATE: _____		
20 SIGN: _____ PRINT: _____ DATE: _____		

VERIFICATION BY PERSON CIRCULATING PETITION

INSTRUCTIONS TO CIRCULATOR: This section must be completed following circulation and before filing.

State of South Dakota,

County of Tripp ss.


Michael Jacobsen being first duly sworn, deposes and says, that he is the circulator of the foregoing petition containing 7 signatures; that each person whose name appears on said petition sheet personally signed said petition in the presence of affiant; that he believes that each of said signers is an owner or entryman of the land described opposite his signature, to be included within the proposed water user district, and residing at the address written opposite his name, and that affiant stated to every petitioner before he affixed his signature the legal effect and nature of said petition.

[Signature]
Circulator's Signature

Subscribed and sworn to before me this 7th day of July, 2023.

08/2027

[Signature]
Notary Public


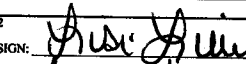


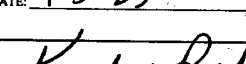
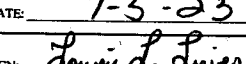
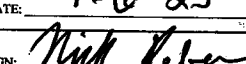


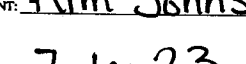


PETITION FOR EXTENSION OF THE TRIPP COUNTY WATER USER DISTRICT

Only owners or entrymen of real property within the area constituting the proposed water user district are eligible to sign this petition. (SDCL 46A-9-9, 46A-9-20-21).

INSTRUCTIONS TO SIGNERS:

1. Signers of this petition must individually sign their names in the form in which they are registered to vote or as they usually sign their names.
2. Before the petition is filed, each signer or the circulator must add the residence address of the signer and the date of signing.
3. Before the petition is filed, each signer or the circulator must print the name of the signer in the space provided.
4. Abbreviations of common usage may be used. Ditto marks may not be used.
5. Failure to provide all information requested may invalidate the signature.

NAME	MAILING ADDRESS	LEGAL DESCRIPTION OF LAND OWNED
SIGN:  PRINT: Joseph McCarthy DATE: 7-5-23	511 11 th Street Herrick SD 57538	LOTS 1-18 B1K 19 OT Herrick
SIGN:  PRINT: Lisa Liewer DATE: 7-05-2023	34402 290 th St. Burke, SD 57523	19-97-71 W 600' of S 600' of GOV'T LOT 4
SIGN:  PRINT: John Reber DATE: 7-5-23	33915 288 th St Gregory SD 57533	SEC 17-97-72 NW 4 EXC OUTLOTS 1-7
SIGN:  PRINT: Brittany Reber DATE: 7-5-23	119 Nepper St Gregory SD 57533	SEC 24-97-72 SE 4 LESS E 726'
SIGN:  PRINT: KATHY REBER DATE: 7-5-23	33915 288 th St. Gregory, SD 57533	SEC 17-97-72 NW 4 EXC OUTLOTS 1-7
SIGN:  PRINT: Lorie L. Liewer DATE: 7-6-23	28845 345 Ave Burke, SD 57523	LOT 1 OWENS FIRST SUBD IN NE 4 18-97-71
SIGN:  PRINT: Nick Reber DATE: 7-6-23	119 Nepper St. Gregory SD 57533	SEC 24-97-72 SE 4 LESS E 726'
SIGN:  PRINT: Steve Johnson DATE: 7-6-23	P.O. Box 445 Burke S.D 57523	SEC 6-97-70 LOT 1 LESS NE 4 OF LOT 1; LOT 2; E
SIGN:  PRINT: Kim Johnson DATE: 7-6-23	28734 344 th Ave Burke, SD 57523	E 356.2' W 754.37' S 140' N 917.62' E 336.2' W 734.7 S 237.4' N 777.62' IN GOVT LOT 2 SEC 7-97-71
SIGN:  PRINT: Jesse Johnson DATE: 7-6-23	28734 344 th Ave Burke, S.D. 57523	E 356.2' W 754.37' S 140' N 917.62' E 336.2' W 734.7 S 237.4' N 777.62' IN GOVT LOT 2 SEC 7-97-71

11	SIGN: <u>Shawna Deffenbaugh</u> PRINT: <u>Shawna Deffenbaugh</u> DATE: <u>7/6/23</u>	<u>28951 344th Ave</u> <u>Burke SD 57523</u>	<u>24-97-72 lot 1 Liewer</u> <u>First Subd in NE4 SE4</u>
12	SIGN: <u>Brenda Lamp</u> PRINT: <u>Brenda Lamp</u> DATE: <u>7/6/23</u>	<u>626 Washington St.</u> <u>Burke, SD 57523</u>	<u>SEC 11-97-71 S2</u> <u>SW4</u>
13	SIGN: <u>Kelsea K. Sutton</u> PRINT: <u>Kelsea K. Sutton</u> DATE: <u>7/6/23</u>	<u>919 Franklin St.</u> <u>Burke, SD 57523</u>	<u>29-98-69</u> <u>E2 NW4 SW4</u>
14	SIGN: <u>Mork Lamp</u> PRINT: <u>Mork Lamp</u> DATE: <u>7-6-23</u>	<u>626 Washington St</u> <u>Burke SD 57523</u>	<u>SEC 11-97-71 SE4</u>
15	SIGN: <u>Jim J. Odenbach</u> PRINT: <u>Jim J. Odenbach</u> DATE: <u>July 6-2023</u>	<u>29102 345th Ave</u> <u>Burke SD 57523</u>	<u>14-96-68</u> <u>NE4 NE4</u>
16	SIGN: <u>Cynthia L. Jones</u> PRINT: <u>Cynthia L. Jones</u> DATE: <u>7-6-23</u>	<u>PO Box 331</u> <u>Burke, SD 57523</u>	<u>30-97-71 SE4 SE4; S2</u> <u>NE4 NW4 SE4; SE4</u> <u>NW4 SE4; E2 SW4 SE4</u>
17	SIGN: <u>Emily Benker</u> PRINT: <u>Emily Benker</u> DATE: <u>7-6-23</u>	<u>28981 344th Ave</u> <u>Burke, SD 57523</u>	<u>SEC 24-97-72</u> <u>LOT 2, LIEWER</u> <u>FIRST SUBDIVISION</u> <u>IN NE4 SE4</u>
18	SIGN: <u>Sonny Plugg</u> PRINT: <u>Sonny Plugg</u> DATE: <u>7-6-23</u>	<u>PO. Box 455</u> <u>Burke, SD 57523</u>	<u>28-98-71</u> <u>SW4 NW4</u>
19	SIGN: <u>Jack Gunvor Dahl</u> PRINT: <u>Jack Gunvor Dahl</u> DATE: <u>7/6/23</u>	<u>Box 381</u> <u>Burke, S.D.</u> <u>57523</u>	<u>32-98-70</u> <u>NE4</u>
20	SIGN: <u>Julia A. Bartling</u> PRINT: <u>Julia A. Bartling</u> DATE: <u>7/4/23</u>	<u>28921 US Hwy. 18</u> <u>Gregory, SD 57533</u>	<u>24-96-71</u> <u>Strip in NW4</u>

VERIFICATION BY PERSON CIRCULATING PETITION

INSTRUCTIONS TO CIRCULATOR: This section must be completed following circulation and before filing.

State of South Dakota,

County of Tripp ss.

Michael Jacobsen being first duly sworn, deposes and says, that he is the circulator of the foregoing petition containing 20 signatures; that each person whose name appears on said petition sheet personally signed said petition in the presence of affiant; that he believes that each of said signers is an owner or entryman of the land described opposite his signature, to be included within the proposed water user district, and residing at the address written opposite his name, and that affiant stated to every petitioner before he affixed his signature the legal effect and nature of said petition.



Circulator's Signature

Subscribed and sworn to before me this 7th day of July, 2023.

08/2027

Samantha Stickland
Notary Public

PETITION FOR EXTENSION OF THE TRIPP COUNTY WATER USER DISTRICT

Only owners or entymen of real property within the area constituting the proposed water user district are eligible to sign this petition. (SDCL 46A-9-9, 46A-9-20-21).

INSTRUCTIONS TO SIGNERS:

1. Signers of this petition must individually sign their names in the form in which they are registered to vote or as they usually sign their names.
2. Before the petition is filed, each signer or the circulator must add the residence address of the signer and the date of signing.
3. Before the petition is filed, each signer or the circulator must print the name of the signer in the space provided.
4. Abbreviations of common usage may be used. Ditto marks may not be used.
5. Failure to provide all information requested may invalidate the signature.

	NAME	MAILING ADDRESS	LEGAL DESCRIPTION OF LAND OWNED
1	SIGN: <u>Deb Teger</u> PRINT: <u>Deb Teger</u> DATE: <u>7/6/23</u>	<u>604 5TH Street</u> <u>Fairfax SD</u> <u>57335</u>	<u>LOT 1: N35' LOT 2</u> <u>BLK 6 2nd PORTER</u> <u>RESUB FAIRFAX TOWN</u>
2	SIGN: <u>Leo E. Lampman</u> PRINT: <u>LEO E. LAMPMAN</u> DATE: <u>7/6/23</u>	<u>501 3rd ST</u> <u>FAIRFAX SD</u> <u>57335</u>	<u>Lot 6 Blk 11 Srt First</u> <u>Addn Fairfax Town</u> <u>Sect 21 T95N R68W</u>
3	SIGN: <u>Linda M. Lampman</u> PRINT: <u>Linda M. Lampman</u> DATE: <u>7-6-03</u>	<u>501. 3rd ST.</u> <u>Fairfax, S.D.</u> <u>57335</u>	<u>Lot 6 Blk 11 Srt First</u> <u>Addn Fairfax Town</u> <u>Sect 21 T95 R68</u>
4	SIGN: <u>Shirley Gregoire</u> PRINT: <u>Shirley Gregoire</u> DATE: <u>7-6-2023</u> <u>Gregoire RANCH LLC: OWNER</u>	<u>30253 U.S. Hwy. 18</u> <u>Bonesteel, S.D.</u> <u>57317-5329</u>	<u>SEC 29-95-68</u> <u>SE4NW4</u> <u>NW4SE4</u> <u>SW4NE4</u>
5	SIGN: <u>Rex E Pfaff</u> PRINT: <u>Rex E Pfaff</u> DATE: <u>7-6-2023</u>	<u>35616 302nd St</u> <u>Bonesteel, SD</u> <u>57317</u>	<u>SEC 25-95-68</u> <u>N2NE4</u>
6	SIGN: _____ PRINT: _____ DATE: _____		
7	SIGN: _____ PRINT: _____ DATE: _____		
8	SIGN: _____ PRINT: _____ DATE: _____		
9	SIGN: _____ PRINT: _____ DATE: _____		
10	SIGN: _____ PRINT: _____ DATE: _____		

11 SIGN: _____ PRINT: _____ DATE: _____		
12 SIGN: _____ PRINT: _____ DATE: _____		
13 SIGN: _____ PRINT: _____ DATE: _____		
14 SIGN: _____ PRINT: _____ DATE: _____		
15 SIGN: _____ PRINT: _____ DATE: _____		
16 SIGN: _____ PRINT: _____ DATE: _____		
17 SIGN: _____ PRINT: _____ DATE: _____		
18 SIGN: _____ PRINT: _____ DATE: _____		
19 SIGN: _____ PRINT: _____ DATE: _____		
20 SIGN: _____ PRINT: _____ DATE: _____		


VERIFICATION BY PERSON CIRCULATING PETITION

INSTRUCTIONS TO CIRCULATOR: This section **must** be completed following circulation and before filing.

State of South Dakota,

County of Tripp ss.

Trevor Herman being first duly sworn, deposes and says, that he is the circulator of the foregoing petition containing 5 signatures; that each person whose name appears on said petition sheet personally signed said petition in the presence of affiant; that he believes that each of said signers is an owner or entryman of the land described opposite his signature, to be included within the proposed water user district, and residing at the address written opposite his name, and that affiant stated to every petitioner before he affixed his signature the legal effect and nature of said petition.



[Signature]
Circulator's Signature

Subscribed and sworn to before me this 7th day of July, 2023.

08/2027

[Signature]
Notary Public

PETITION FOR EXTENSION OF THE TRIPP COUNTY WATER USER DISTRICT

Only owners or entrymen of real property within the area constituting the proposed water user district are eligible to sign this petition. (SDCL 46A-9-9, 46A-9-20-21).

INSTRUCTIONS TO SIGNERS:

1. Signers of this petition must individually sign their names in the form in which they are registered to vote or as they usually sign their names.
2. Before the petition is filed, each signer or the circulator must add the residence address of the signer and the date of signing.
3. Before the petition is filed, each signer or the circulator must print the name of the signer in the space provided.
4. Abbreviations of common usage may be used. Ditto marks may not be used.
5. Failure to provide all information requested may invalidate the signature.

NAME	MAILING ADDRESS	LEGAL DESCRIPTION OF LAND OWNED
1 SIGN: <u>Sharon Bertram</u> PRINT: <u>Sharon Bertram</u> DATE: <u>7-6-23</u>	<u>29463 321st Ave</u> <u>Colome SD 57528</u>	<u>SW 1/4</u> <u>33-97-75</u>
2 SIGN: <u>Barber Inc</u> PRINT: <u>by Sharon Bertram</u> DATE: <u>7-6-23</u> <u>President</u>	<u>29463 321st Ave</u> <u>Colome SD 57528</u>	<u>N 1/2</u> <u>3-95-75</u>
3 SIGN: <u>Dewey Ludemann</u> PRINT: <u>DEWEY LUDEMANN</u> DATE: <u>7-6-2023</u>	<u>400 LAKE RD,</u> <u>Fairfax, SD</u> <u>57335</u>	<u>Sec 13-95-68</u> <u>S2SW4</u>
4 SIGN: <u>Kim Ludemann</u> PRINT: <u>Kim Ludemann</u> DATE: <u>7-6-2023</u>	<u>400 Lake Rd.</u> <u>Fairfax SD</u> <u>57335</u>	<u>Sec 22-95-68</u> <u>Outlots 1 & 2</u> <u>IN S2SW4</u>
5 SIGN: <u>Barb Wiedl</u> PRINT: <u>Barb Wiedl</u> DATE: <u>7-6-2023</u>	<u>604 3rd St.</u> <u>Fairfax, SD</u> <u>57335</u>	<u>Lots 21 & 22 Blk 4 Srt</u> <u>Second Addn Fairfax</u> <u>Town</u> <u>Sec 21 T95 R68</u>
6 SIGN: <u>Kim Warnke</u> PRINT: <u>Kim Warnke</u> DATE: <u>7-6-23</u>	<u>30293 364th Ave</u> <u>Fairfax, SD</u> <u>57335</u>	<u>Sec 32-95-68</u> <u>E2NE4; Lot 1</u>
7 SIGN: <u>Jared Warnke</u> PRINT: <u>Jared Warnke</u> DATE: <u>7/6/2023</u>	<u>36600 300th St</u> <u>Fairfax, SD 57335</u>	<u>Sec 14-95-68</u> <u>N2</u>
8 SIGN: _____ PRINT: _____ DATE: _____		
9 SIGN: _____ PRINT: _____ DATE: _____		
10 SIGN: _____ PRINT: _____ DATE: _____		

11 SIGN: _____ PRINT: _____ DATE: _____		
12 SIGN: _____ PRINT: _____ DATE: _____		
13 SIGN: _____ PRINT: _____ DATE: _____		
14 SIGN: _____ PRINT: _____ DATE: _____		
15 SIGN: _____ PRINT: _____ DATE: _____		
16 SIGN: _____ PRINT: _____ DATE: _____		
17 SIGN: _____ PRINT: _____ DATE: _____		
18 SIGN: _____ PRINT: _____ DATE: _____		
19 SIGN: _____ PRINT: _____ DATE: _____		
20 SIGN: _____ PRINT: _____ DATE: _____		


VERIFICATION BY PERSON CIRCULATING PETITION

INSTRUCTIONS TO CIRCULATOR: This section **must** be completed following circulation and before filing.

State of South Dakota,

County of Tioga ss.

Chris Bartels, being first duly sworn, deposes and says, that he is the circulator of the foregoing petition containing 7 signatures; that each person whose name appears on said petition sheet personally signed said petition in the presence of affiant; that he believes that each of said signers is an owner or entryman of the land described opposite his signature, to be included within the proposed water user district, and residing at the address written opposite his name, and that affiant stated to every petitioner before he affixed his signature the legal effect and nature of said petition.



Circulator's Signature

Subscribed and sworn to before me this 7th day of July, 2023.

08/2027

Samantha Stickland
Notary Public

PETITION FOR EXTENSION OF THE TRIPP COUNTY WATER USER DISTRICT

Only owners or entrymen of real property within the area constituting the proposed water user district are eligible to sign this petition. (SDCL 46A-9-9, 46A-9-20-21).

INSTRUCTIONS TO SIGNERS:

1. Signers of this petition must individually sign their names in the form in which they are registered to vote or as they usually sign their names.
2. Before the petition is filed, each signer or the circulator must add the residence address of the signer and the date of signing.
3. Before the petition is filed, each signer or the circulator must print the name of the signer in the space provided.
4. Abbreviations of common usage may be used. Ditto marks may not be used.
5. Failure to provide all information requested may invalidate the signature.

NAME	MAILING ADDRESS	LEGAL DESCRIPTION OF LAND OWNED
SIGN: Linda Bertelsen PRINT: Linda Bertelsen DATE: 6-20-2023	29363 332 nd Ave Dakota, SD 57529	N 12 15.2' of E 648. IN SE 4 12-96-74
SIGN: Casey Burns PRINT: Casey Burns DATE: 6-20-23	29727 349 th Ave Herrick, SD 57538	SEC 35-96-71 E 873' N 990' & 38 E 418' S 1320'
SIGN: David Tels PRINT: David Tels DATE: June 22 - 2023	29718 367 th Ave Fairfax, SD 57335	SEC 36-96-68 NW 1/4
SIGN: Kathleen Sachse PRINT: Kathleen Sachse DATE: 7-5-23	29928 340 th Ave Gregory, SD 57533	SEC 4-95-72 SE 4
SIGN: Dwayne Sachse PRINT: Dwayne Sachse DATE: 7-5-23	29928 340 th Ave Gregory, SD 57533	SEC 4-95-72 SE 4
SIGN: John Leibel PRINT: John Leibel DATE: 7-5-23	34469 297 th St. Berke, SD 57523	SEC 34-96-72 NE 4
SIGN: Sengelmann Family Trust PRINT: Sengelmann Family Trust DATE: 7-5-23	29749 340 th Ave Gregory, SD 57533	SEC 32-96-72 SE 4
SIGN: Sengelmann Family Trust PRINT: Jim Sengelmann DATE: 7-5-2023	29749 340 th Ave Gregory, SD 57533	SEC 32-96-72 SE 4
SIGN: Scott Bartlett PRINT: SCOTT BARTLETT DATE: 7/5/23	29324 SD HWY 47 Berke, SD 57523	SEC 7-96-71 SE 4 NW 4
SIGN: Kathie Bartlett PRINT: Kathie Bartlett DATE: July 5, 2023	29324 SD HWY 47 Berke, SD 57523	SEC 7-96-71 SE 4 NW 4


11	SIGN: <u>[Signature]</u> PRINT: <u>Julie + Ray Vasek</u> DATE: <u>7/5/23</u>	29429 SD HWY SEC 13-96-72 47 E 1810' of S2 NE 4 Burke, SD 57523 HWY
12	SIGN: <u>[Signature]</u> PRINT: <u>Raymond Vasek</u> DATE: <u>7/5/23</u>	29429 SD HWY SEC 17-96-72 47 E 1810' of S2 NE 4 Burke, SD 57523 HWY
13	SIGN: <u>[Signature]</u> PRINT: <u>Marilyn Campbell</u> DATE: <u>7-5-23</u>	34242 293rd St. SEC 2-96-72 E 2 E 25W 4 Burke, SD 57523 E 2 W 2 E 25 W 4
14	SIGN: <u>[Signature]</u> PRINT: <u>Christine Campbell</u> DATE: <u>7-5-2023</u>	34242 293rd St. SEC 2-96-72 E 2 E 25W 4 Burke, SD 57523 E 2 W 2 E 25 W 4
15	SIGN: <u>[Signature]</u> PRINT: <u>Brett Galbraith</u> DATE: <u>July 6-2023</u>	28277 272nd St. LOTS 6, 7 E 1/2 SW 1/4 40N 26W SEC 6 Wood, SD 57585 160.18 ACRES
16	SIGN: <u>[Signature]</u> PRINT: <u>Justin Sheppard</u> DATE: <u>7-6-23</u>	28787 261st St. LOTS 3, 4 SE 1/4 42N 26W SEC 4 Wood, SD 57585 79.64 ACRES
17	SIGN: <u>[Signature]</u> PRINT: <u>Lisa M Koskan</u> DATE: <u>7-6-23</u>	26130 287th Ave SW 1/4 42N 26W SEC 15 160.00 ACRES Wood, SD 57585
18	SIGN: <u>[Signature]</u> PRINT: <u>Robert M Koskan</u> DATE: <u>7-6-23</u>	26130 287th Ave SW 1/4 42N 26W SEC 15 160.00 ACRES Wood, SD 57585
19	SIGN: <u>[Signature]</u> PRINT: <u>Kenneth Kingsbury</u> DATE: <u>7/6/23</u>	PO Box 476 NW 1/4 41N 27W Wood, SD 57585 SEC 16 160.00 ACRES
20	SIGN: <u>[Signature]</u> PRINT: <u>Janita Kingsbury</u> DATE: <u>7/6/23</u>	PO Box 476 NW 1/4 41N 27W Wood, SD 57585 SEC 16 160.00 ACRES

VERIFICATION BY PERSON CIRCULATING PETITION

INSTRUCTIONS TO CIRCULATOR: This section must be completed following circulation and before filing.

State of South Dakota,
County of Tripp ss.

Craig Brown, being first duly sworn, deposes and says, that he is the circulator of the foregoing petition containing 20 signatures; that each person whose name appears on said petition sheet personally signed said petition in the presence of affiant; that he believes that each of said signers is an owner or entryman of the land described opposite his signature, to be included within the proposed water user district, and residing at the address written opposite his name, and that affiant stated to every petitioner before he affixed his signature the legal effect and nature of said petition.



[Signature]
Circulator's Signature
Subscribed and sworn to before me this 7th day of July, 2023.
08/2027

[Signature]
Samantha Stieckland
Notary Public

PETITION FOR EXTENSION OF THE TRIPP COUNTY WATER USER DISTRICT

Only owners or entrymen of real property within the area constituting the proposed water user district are eligible to sign this petition. (SDCL 46A-9-9, 46A-9-20-21).

INSTRUCTIONS TO SIGNERS:

1. Signers of this petition must individually sign their names in the form in which they are registered to vote or as they usually sign their names.
2. Before the petition is filed, each signer or the circulator must add the residence address of the signer and the date of signing.
3. Before the petition is filed, each signer or the circulator must print the name of the signer in the space provided.
4. Abbreviations of common usage may be used. Ditto marks may not be used.
5. Failure to provide all information requested may invalidate the signature.

	NAME	MAILING ADDRESS	LEGAL DESCRIPTION OF LAND OWNED
1	SIGN: <u>Robert Litzau</u> PRINT: <u>Robert Litzau</u> DATE: <u>7-6-2023</u>	<u>27969 301 Ave</u> <u>WINNER SD</u> <u>57580</u>	<u>N 1/2 NW 1/4 21-9879</u>
2	SIGN: _____ PRINT: _____ DATE: _____		
3	SIGN: _____ PRINT: _____ DATE: _____		
4	SIGN: _____ PRINT: _____ DATE: _____		
5	SIGN: _____ PRINT: _____ DATE: _____		
6	SIGN: _____ PRINT: _____ DATE: _____		
7	SIGN: _____ PRINT: _____ DATE: _____		
8	SIGN: _____ PRINT: _____ DATE: _____		
9	SIGN: _____ PRINT: _____ DATE: _____		
10	SIGN: _____ PRINT: _____ DATE: _____		

11 SIGN: _____ PRINT: _____ DATE: _____		
12 SIGN: _____ PRINT: _____ DATE: _____		
13 SIGN: _____ PRINT: _____ DATE: _____		
14 SIGN: _____ PRINT: _____ DATE: _____		
15 SIGN: _____ PRINT: _____ DATE: _____		
16 SIGN: _____ PRINT: _____ DATE: _____		
17 SIGN: _____ PRINT: _____ DATE: _____		
18 SIGN: _____ PRINT: _____ DATE: _____		
19 SIGN: _____ PRINT: _____ DATE: _____		
20 SIGN: _____ PRINT: _____ DATE: _____		

VERIFICATION BY PERSON CIRCULATING PETITION

INSTRUCTIONS TO CIRCULATOR: This section **must** be completed following circulation and before filing.


State of South Dakota,

County of Tripp ss.

Lisa Stehl, being first duly sworn, deposes and says, that he is the circulator of the foregoing petition containing 1 signatures; that each person whose name appears on said petition sheet personally signed said petition in the presence of affiant; that he believes that each of said signers is an owner or entryman of the land described opposite his signature, to be included within the proposed water user district, and residing at the address written opposite his name, and that affiant stated to every petitioner before he affixed his signature the legal effect and nature of said petition.

Circulator's Signature

Subscribed and sworn to before me this 10th day of July, 2023.



Samantha Stieckland
Notary Public

**PETITION FOR EXTENSION OF THE
TRIPP COUNTY WATER USER DISTRICT**

Only owners or entrymen of real property within the area constituting the proposed water user district are eligible to sign this petition. (SDCL 46A-9-9, 46A-9-20-21).

INSTRUCTIONS TO SIGNERS:

1. Signers of this petition must individually sign their names in the form in which they are registered to vote or as they usually sign their names.
2. Before the petition is filed, each signer or the circulator must add the residence address of the signer and the date of signing.
3. Before the petition is filed, each signer or the circulator must print the name of the signer in the space provided.
4. Abbreviations of common usage may be used. Ditto marks may not be used.
5. Failure to provide all information requested may invalidate the signature.

NAME*	MAILING ADDRESS	LEGAL DESCRIPTION OF LAND OWNED
1 SIGN: <u>Amichif</u> PRINT: <u>Charmaine Michelle Umbryk</u> DATE: <u>07/05/23</u>	<u>PO Box 212</u> <u>Fairfax SD</u> <u>57335</u>	<u>Lots 1+2; N30' Lot 3</u> <u>Blk 11 SRT. First</u> <u>Addn Fairfax</u>
2 SIGN: <u>Charmaine Resnick</u> PRINT: <u>Lorraine Liewer</u> DATE: <u>7-5-23</u>	<u>P.O. Box 221</u> <u>Fairfax, SD</u> <u>57335</u>	<u>LOT 10 BLK 10</u> <u>SRT First Addn</u> <u>Fairfax Town</u>
3 SIGN: <u>Leona Umbryk</u> PRINT: <u>Leona Umbryk</u> DATE: <u>7/5/23</u>	<u>P.O. BOX 353</u> <u>Fairfax SD</u>	<u>LOT 5 BLK 11</u> <u>SRT First Addn</u> <u>Fairfax Town</u>
4 SIGN: <u>Leann Pistulka</u> PRINT: <u>Leann Pistulka</u> DATE: <u>7-5-23</u>	<u>29835 N. Plum Rd.</u> <u>Fairfax SD</u> <u>57335</u>	<u>Sec 4 9568 5.5</u> <u>AC in E 1/2 SE 1/4</u> <u>SW 1/4</u>
5 SIGN: <u>Robert Kehn</u> PRINT: <u>Robert Kehn</u> DATE: <u>7-5-23</u>	<u>35486 R4 RD</u> <u>Herrick SD 57538</u>	<u>S 1/2 SE 1/4 Sec 26</u> <u>9870</u>
6 SIGN: <u>Wesley Young</u> PRINT: <u>Wesley Young</u> DATE: <u>7-5-23</u>	<u>35038 28th</u> <u>Burke SD</u> <u>57523</u>	<u>E 1/2 SW 1/4 Sec 31 9870</u> <u>Lots 3 + 4</u>
7 SIGN: <u>Paul Teel</u> PRINT: <u>Paul Teel</u> DATE: <u>7-5-23</u>	<u>28961 Turkey</u> <u>Vulture Rd.</u> <u>Herrick, SD</u> <u>57538</u>	<u>SW 1/4 Sec 14 9772</u>
8 SIGN: <u>Susan Teel</u> PRINT: <u>Susan Teel</u> DATE: <u>07-05-23</u>	<u>28961 Turkey Vulture Rd</u> <u>Herrick, SD</u> <u>57538</u>	<u>SW 1/4 Sec 14 9772</u>
9 SIGN: _____ PRINT: _____ DATE: _____		
10 SIGN: _____ PRINT: _____ DATE: _____		

11 SIGN: _____ PRINT: _____ DATE: _____		
12 SIGN: _____ PRINT: _____ DATE: _____		
13 SIGN: _____ PRINT: _____ DATE: _____		
14 SIGN: _____ PRINT: _____ DATE: _____		
15 SIGN: _____ PRINT: _____ DATE: _____		
16 SIGN: _____ PRINT: _____ DATE: _____		
17 SIGN: _____ PRINT: _____ DATE: _____		
18 SIGN: _____ PRINT: _____ DATE: _____		
19 SIGN: _____ PRINT: _____ DATE: _____		
20 SIGN: _____ PRINT: _____ DATE: _____		


VERIFICATION BY PERSON CIRCULATING PETITION

INSTRUCTIONS TO CIRCULATOR: This section **must** be completed following circulation and before filing.

State of South Dakota,

County of Tripp ss.

Lisa Stehl, being first duly sworn, deposes and says, that he is the circulator of the foregoing petition containing 8 signatures; that each person whose name appears on said petition sheet personally signed said petition in the presence of affiant; that he believes that each of said signers is an owner or entryman of the land described opposite his signature, to be included within the proposed water user district, and residing at the address written opposite his name, and that affiant stated to every petitioner before he affixed his signature the legal effect and nature of said petition.



Lisa Stehl
Circulator's Signature

Subscribed and sworn to before me this 10th day of July, 2023.

08/2023

Samantha Steikland
Notary Public

**PETITION FOR EXTENSION OF THE
TRIPP COUNTY WATER USER DISTRICT**

Only owners or entrymen of real property within the area constituting the proposed water user district are eligible to sign this petition. (SDCL 46A-9-9, 46A-9-20-21).

INSTRUCTIONS TO SIGNERS:

1. Signers of this petition must individually sign their names in the form in which they are registered to vote or as they usually sign their names.
2. Before the petition is filed, each signer or the circulator must add the residence address of the signer and the date of signing.
3. Before the petition is filed, each signer or the circulator must print the name of the signer in the space provided.
4. Abbreviations of common usage may be used. Ditto marks may not be used.
5. Failure to provide all information requested may invalidate the signature.

NAME	MAILING ADDRESS	LEGAL DESCRIPTION OF LAND OWNED
1 SIGN: <u>Linda Humpal</u> PRINT: <u>Linda Humpal</u> DATE: <u>7-5-2023</u>	Box 275 Fairfax SD	NW 1/4 Sec 25 1 AC Hwy 1 Lot 3; N 22.5' of E 528' of Lot 4 Sec 36 9568
2 SIGN: <u>Lorraine Ludeman</u> PRINT: <u>LORRAINE LUDEMAN</u> DATE: <u>7/5/23</u>	Box 203 FAIRFAX	N 1/2 NW 1/4 Sec 25 9568
3 SIGN: <u>Lorraine Ludeman</u> PRINT: <u>LORRAINE LUDEMAN</u> DATE: <u>7.5.23</u>	Box 203 Fairfax SD.	N 1/2 NW 1/4 Sec 25 9568
4 SIGN: <u>Shelly Janousek</u> PRINT: <u>Shelly Janousek</u> DATE: <u>7-05-2023</u>	PO Box 334 Fairfax 57335	Sec 15-95-68 S 25W 4
5 SIGN: <u>Colleen Taylor</u> PRINT: <u>Colleen Taylor</u> DATE: <u>7-05-2023</u>	205 Cleveland Ave Fairfax, SD 57335	Lots 1-8 BLK 20 OT Fairfax
6 SIGN: <u>Russell Brown</u> PRINT: <u>Russell Brown</u> DATE: <u>7-05-2023</u>	205 Cleveland Ave. Fairfax SD 57335	LOT 10 BOX 11 SRT First ADDN Fairfax TOWN
7 SIGN: <u>Norbert D Keenig</u> PRINT: <u>NORBERT D KEENIG</u> DATE: <u>7/5/2023</u>	207 CHANDLER AVE FAIRFAX SD 57335	Lots 4-12 BLK 26 OT Fairfax
8 SIGN: <u>Judith A Keenig</u> PRINT: <u>Judith A Keenig</u> DATE: <u>7-5-2023</u>	207 Chandler Ave. Fairfax, S.D 57335	Lots 1-9 BLK 27 OT Fairfax
9 SIGN: <u>Randy Moos</u> PRINT: <u>Randy Moos</u> DATE: <u>7-5-2023</u>	204 Cleveland Ave Fairfax	Lots 1-8 BLK 33 OT Fairfax
10 SIGN: <u>Shelly Janousek</u> PRINT: <u>Shelly Janousek</u> DATE: <u>7-5-2023</u>	PO Box 334 Fairfax, SD 57335	Sec 15-95-68 S 1/2 SW 1/4

11 SIGN: <u>Jeff Pistulka</u> PRINT: <u>Jeff Pistulka</u> DATE: <u>7-5-2023</u>	<u>101 Cleveland</u> <u>Fairfax SD</u> <u>57335</u>	<u>LOTS 1-7 BLK 1</u> <u>Nachtigals ADDN</u> <u>Fairfax Town</u>
12 SIGN: <u>[Signature]</u> PRINT: <u>Douglas D Koenig</u> DATE: <u>7-5-2023</u>	<u>201 6th St</u> <u>Fairfax SD</u> <u>57335</u>	<u>Sec 21 9568</u> <u>25.95 AC in</u> <u>SE 1/4 SW 1/4</u>
13 SIGN: <u>Elden Nolan</u> PRINT: <u>Elden Nolan</u> DATE: <u>7-5-2023</u>	<u>Box 115</u> <u>Fairfax, SD</u>	<u>LOTS 11+12; PT of LOT</u> <u>10 BLK 13 SRT</u> <u>First ADDN</u>
14 SIGN: <u>Nila Koenig</u> PRINT: <u>Nila Koenig</u> DATE: <u>7-5-23</u>	<u>Box 331</u> <u>Fairfax, S.D.</u>	<u>5 1/2 LOTS; all</u> <u>LOTS 6, 7, + 8 BLK</u> <u>60, Porter Town of Fairfax</u>
15 SIGN: <u>Ronald Koenig</u> PRINT: <u>Ronald Koenig</u> DATE: <u>7-5-23</u>	<u>Box 331</u> <u>Fairfax S.D.</u>	<u>5 1/2 LOTS; All LOTS 6, 7,</u> <u>+ 8 BLK 60 Porter</u> <u>Town of Fairfax</u>
16 SIGN: <u>Tamara Koenig</u> PRINT: <u>Tamara Jones</u> DATE: <u>7-5-23</u>	<u>35696 301st St</u> <u>Bonesteel SD</u> <u>57317</u>	<u>SEC 36 9669</u> <u>LOT 6 + Ebb' of</u> <u>LOT 7 Young's Acres</u>
17 SIGN: <u>Bruce Pistulka</u> PRINT: <u>Bruce Pistulka</u> DATE: <u>7-5-23</u>	<u>29835 N plain</u> <u>Road Fairfax SD.</u> <u>57335</u>	<u>Sec 4 9568</u> <u>5 1/2 NE 1/4, SE 1/4</u>
18 SIGN: <u>Bill A Schmitz</u> PRINT: <u>Bill A Schmitz</u> DATE: <u>7-5-23</u>	<u>36151 Eldeen Ave</u> <u>Bonesteel, SD</u>	<u>Sec 1 9569 RR</u> <u>Outlot in</u> <u>N 1/2 NW 1/4</u>
19 SIGN: <u>Sonya Fernau</u> PRINT: <u>Sonya Fernau</u> DATE: <u>7-5-23</u>	<u>104 Turney Ave</u> <u>Fairfax, SD</u> <u>57335</u>	<u>SRT third addn</u> <u>to Town of Fairfax</u>
20 SIGN: <u>Duane T Fernau</u> PRINT: <u>Duane T Fernau</u> DATE: <u>7-5-23</u>	<u>104 Turney Ave</u> <u>Fairfax SD</u> <u>57335</u>	<u>SRT third addn.</u> <u>to Town of Fairfax</u>

VERIFICATION BY PERSON CIRCULATING PETITION

INSTRUCTIONS TO CIRCULATOR: This section must be completed following circulation and before filing.

State of South Dakota,

County of Tripp ss.

Lisa Stiehl, being first duly sworn, deposes and says, that he is the circulator of the foregoing petition containing 20 signatures; that each person whose name appears on said petition sheet personally signed said petition in the presence of affiant; that he believes that each of said signers is an owner or entryman of the land described opposite his signature, to be included within the proposed water user district, and residing at the address written opposite his name, and that affiant stated to every petitioner before he affixed his signature the legal effect and nature of said petition.

[Signature]
Circulator's Signature

Subscribed and sworn to before me this 10th day of July, 2023.

08/2027

[Signature]
Notary Public



**PETITION FOR EXTENSION OF THE
TRIPP COUNTY WATER USER DISTRICT**

Only owners or entrymen of real property within the area constituting the proposed water user district are eligible to sign this petition. (SDCL 46A-9-9, 46A-9-20-21).

INSTRUCTIONS TO SIGNERS:

1. Signers of this petition must individually sign their names in the form in which they are registered to vote or as they usually sign their names.
2. Before the petition is filed, each signer or the circulator must add the residence address of the signer and the date of signing.
3. Before the petition is filed, each signer or the circulator must print the name of the signer in the space provided.
4. Abbreviations of common usage may be used. Ditto marks may not be used.
5. Failure to provide all information requested may invalidate the signature.

NAME	MAILING ADDRESS	LEGAL DESCRIPTION OF LAND OWNED
1 SIGN: <u>Sheri Lee Bolander</u> PRINT: <u>Sheri Lee Bolander</u> DATE: <u>06-28-23</u>	<u>525 Lamro St.</u> <u>Winner SD 57580</u>	<u>NW 1/4 20 9676</u>
2 SIGN: <u>Travis Kuit</u> PRINT: <u>Travis Kuit</u> DATE: <u>6-29-23</u>	<u>27696 294th Ave</u> <u>Carter SD 57580</u>	<u>LOTS 3-4; S 1/2 NW</u> <u>Sec 2 3925</u>
3 SIGN: <u>Dennis Hansen</u> PRINT: <u>DENNIS HANSEN</u> DATE: <u>6/29/2023</u>	<u>Box 1806</u> <u>WINNER, SD</u> <u>57580</u>	<u>LOTS 3-4; S 1/2 NW</u> <u>Sec 5 3925</u>
4 SIGN: <u>Jerry T. Hansen</u> PRINT: <u>JERRY T. HANSEN</u> DATE: <u>6/29/2023</u>	<u>3102 N. 14th St</u> <u>OMAHA, NE 68116</u>	<u>LOTS 3-4; S 1/2 NW</u> <u>Sec 5 3925</u>
5 SIGN: <u>Lureen Gran</u> PRINT: <u>Lureen Gran</u> DATE: <u>6/29/23</u>	<u>28930 U.S. Hwy 18</u> <u>Winner, SD 57580</u>	<u>NW-10-3926</u>
6 SIGN: <u>Brad Gran</u> PRINT: <u>Brad Gran</u> DATE: <u>6/29/23</u>	<u>28930 U.S. Hwy 18</u> <u>Winner, SD 57580</u>	<u>NW-10-3926</u>
7 SIGN: <u>LaVonne Brickman</u> PRINT: <u>LaVonne Brickman</u> DATE: <u>6-29-23</u>	<u>29343 US Hwy 18</u> <u>Winner SD</u> <u>57580</u>	<u>NE 1/4 Sec 35 40 26</u> <u>160 acres</u>
8 SIGN: <u>Don Brickman</u> PRINT: <u>LaVonne Brickman PR.</u> DATE: <u>6-28-23</u>	<u>29345 US Hwy 18</u> <u>Winner SD</u> <u>57580</u>	<u>LOTS 1-2; S 1/2 NE + SE</u> <u>LESS R/W 8.48 AC</u> <u>Sec 3 3925</u>
9 SIGN: <u>Cody Haar</u> PRINT: <u>CODY HAAR</u> DATE: <u>6/30/23</u>	<u>34613 294th St</u> <u>BURCK. SD 57521</u>	<u>LOTA Koupal First</u> <u>Subdiv NW 1/4 4</u> <u>Sec 9 9571</u>
10 SIGN: <u>Kara Gregg</u> PRINT: <u>Kara Gregg</u> DATE: <u>6/30/23</u>	<u>29251 US Hwy 18</u> <u>Winner SD 57580</u>	<u>W 1/2 NE 1/4 Less Lots</u> <u>H-1 + H-2 9 3925</u>

11 SIGN: <u>Mary Dimond</u> PRINT: <u>Mary Dimond</u> DATE: <u>6-30-2023</u>	<u>P.O. Box 217</u> <u>Witten SD</u> <u>57584</u>	<u>NW 1/4 Sec 21 4127</u> <u>160.00 acres</u>
12 SIGN: <u>Burton Dimond</u> PRINT: <u>Burton Dimond</u> DATE: <u>6-30-2023</u>	<u>P.O. Box 217</u> <u>WITTEN S.D.</u> <u>57584</u>	<u>NW 1/4 Sec 21 4127</u> <u>160.00 acres</u>
13 SIGN: <u>Milton Douglas</u> PRINT: <u>Milton Douglas</u> DATE: <u>6/30/2023</u>	<u>310 3rd St</u> <u>Wewela, SD 57580</u>	<u>LOT 17 Block 17</u> <u>Wewela Town</u> <u>(0.8 AC)</u>
14 SIGN: <u>James R Krier</u> PRINT: <u>JAMES R KRIER</u> DATE: <u>7-5-2023</u>	<u>35158 296th St</u> <u>Herrick, SD</u> <u>57538</u>	<u>SW 1/4 Sec 17 9670</u>
15 SIGN: <u>Nancy S. Krier</u> PRINT: <u>Nancy S. Krier</u> DATE: <u>7-5-2023</u>	<u>35158 296th St</u> <u>Herrick, SD</u> <u>57538</u>	<u>SW 1/4 Sec 17 9670</u>
16 SIGN: <u>Don Emma</u> PRINT: <u>Don Emma</u> DATE: <u>7-5-23</u>	<u>30042</u> <u>355 Ave</u> <u>St. Charles</u> <u>S.D. 57571</u>	<u>Lots 3 + 4 Block 6</u> <u>St Charles Town</u>
17 SIGN: <u>Keith Jones</u> PRINT: <u>Keith Jones</u> DATE: <u>7-5-23</u>	<u>35694 301st</u> <u>Bonesteel, SD.</u> <u>57317</u>	<u>Lot 6 + Eldo' of</u> <u>Lot 7 Youngs</u> <u>acres Sec 36 9669</u>
18 SIGN: <u>Cindy Jones</u> PRINT: <u>Cindy Jones</u> DATE: <u>7-5-23</u>	<u>35891 301st St</u> <u>Bonesteel SD</u> <u>57317</u>	<u>NW 1/4 Sec 8 9569</u>
19 SIGN: <u>Tanya Hoffman</u> PRINT: <u>Tanya Hoffman</u> DATE: <u>7-5-23</u>	<u>36671 US Hwy 18</u> <u>Fairfax, S.D.</u> <u>57325</u>	<u>SE 1/4 NW 1/4, E 1/2 SW 1/4</u> <u>Sec 16 9567</u>
20 SIGN: <u>Gary Humber</u> PRINT: <u>Gary Humber</u> DATE: <u>7-5-2023</u>	<u>Box 275</u> <u>Fairfax, S.D.</u>	<u>NW 1/4 less 2.51 ac Hwy;</u> <u>LOT 3, N 82.5' of E</u> <u>528' of Lot 4 Sec 36 9568</u>

VERIFICATION BY PERSON CIRCULATING PETITION

INSTRUCTIONS TO CIRCULATOR: This section must be completed following circulation and before filing.

State of South Dakota,


County of Tripp ss.

Lisa Stiehl, being first duly sworn, deposes and says, that he is the circulator of the foregoing petition containing 20 signatures; that each person whose name appears on said petition sheet personally signed said petition in the presence of affiant; that he believes that each of said signers is an owner or entryman of the land described opposite his signature, to be included within the proposed water user district, and residing at the address written opposite his name, and that affiant stated to every petitioner before he affixed his signature the legal effect and nature of said petition.

Lisa Stiehl
Circulator's Signature

Subscribed and sworn to before me this 10th day of July, 2023.

08/2027





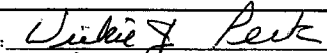


Samantha Stiehl
Notary Public

PETITION FOR EXTENSION OF THE TRIPP COUNTY WATER USER DISTRICT

Only owners or entrymen of real property within the area constituting the proposed water user district are eligible to sign this petition. (SDCL 46A-9-9, 46A-9-20-21).

INSTRUCTIONS TO SIGNERS:

1. Signers of this petition must individually sign their names in the form in which they are registered to vote or as they usually sign their names.
2. Before the petition is filed, each signer or the circulator must add the residence address of the signer and the date of signing.
3. Before the petition is filed, each signer or the circulator must print the name of the signer in the space provided.
4. Abbreviations of common usage may be used. Ditto marks may not be used.
5. Failure to provide all information requested may invalidate the signature.

NAME	MAILING ADDRESS	LEGAL DESCRIPTION OF LAND OWNED
1 SIGN:  PRINT: Lee Chytko DATE: 6-30-2023	34548 S. Landing Creek Rd Burke SD 57523	N 1/2 NE 1/4 Sec 7 98 71
2 SIGN:  PRINT: Mike Duerfloth DATE: 7-5-23	34887 296th St Herrick, SD 57538	E 1/2 NE 1/4 Sect 31 T98 R71
3 SIGN:  PRINT: Vickie J. Peck DATE: 7-5-23	27762 - 346th Burke, S.D. 57523	SW 1/4 S of Hwy 44 Sect #21 T99 R71
4 SIGN:  PRINT: Rebecca L. Huttall DATE: 7-5-2023	27969 301st Ave Winner, SD 57580	N 1/2 NW 1/4 Sect 21 T98 R79
5 SIGN:  PRINT: Lori Kingbury DATE: 7-5-23	28922 264th St Wood, SD 57585	SW 1/4 SW 1/4 Sect 13 T97 R77
6 SIGN: _____ PRINT: _____ DATE: _____		
7 SIGN: _____ PRINT: _____ DATE: _____		
8 SIGN: _____ PRINT: _____ DATE: _____		
9 SIGN: _____ PRINT: _____ DATE: _____		
10 SIGN: _____ PRINT: _____ DATE: _____		

11 SIGN: _____ PRINT: _____ DATE: _____		
12 SIGN: _____ PRINT: _____ DATE: _____		
13 SIGN: _____ PRINT: _____ DATE: _____		
14 SIGN: _____ PRINT: _____ DATE: _____		
15 SIGN: _____ PRINT: _____ DATE: _____		
16 SIGN: _____ PRINT: _____ DATE: _____		
17 SIGN: _____ PRINT: _____ DATE: _____		
18 SIGN: _____ PRINT: _____ DATE: _____		
19 SIGN: _____ PRINT: _____ DATE: _____		
20 SIGN: _____ PRINT: _____ DATE: _____		

VERIFICATION BY PERSON CIRCULATING PETITION

INSTRUCTIONS TO CIRCULATOR: This section **must** be completed following circulation and before filing.

State of South Dakota,

County of Tripp ss.


Jason Orel, being first duly sworn, deposes and says, that he is the circulator of the foregoing petition containing 5 signatures; that each person whose name appears on said petition sheet personally signed said petition in the presence of affiant; that he believes that each of said signers is an owner or entryman of the land described opposite his signature, to be included within the proposed water user district, and residing at the address written opposite his name, and that affiant stated to every petitioner before he affixed his signature the legal effect and nature of said petition.

Circulator's Signature

Subscribed and sworn to before me this 6th day of July, 2023.

08/2027

Samantha Stiefel
Notary Public



PETITION FOR EXTENSION OF THE TRIPP COUNTY WATER USER DISTRICT

Only owners or entrymen of real property within the area constituting the proposed water user district are eligible to sign this petition. (SDCL 46A-9-9, 46A-9-20-21).

INSTRUCTIONS TO SIGNERS:

1. Signers of this petition must individually sign their names in the form in which they are registered to vote or as they usually sign their names.
2. Before the petition is filed, each signer or the circulator must add the residence address of the signer and the date of signing.
3. Before the petition is filed, each signer or the circulator must print the name of the signer in the space provided.
4. Abbreviations of common usage may be used. Ditto marks may not be used.
5. Failure to provide all information requested may invalidate the signature.

	NAME	MAILING ADDRESS	LEGAL DESCRIPTION OF LAND OWNED
1	SIGN: <u>Irene Guntter</u> PRINT: <u>Irene Guntter</u> DATE: <u>6-20-23</u>	<u>301 S. Walnut</u> <u>St. Charles</u> <u>57571</u>	<u>Lots 5-8 BLK 8</u> <u>ST CHARLES</u> <u>TOWN</u>
2	SIGN: <u>Joan Kenz</u> PRINT: <u>Joan Kenz</u> DATE: <u>6-30-2023</u>	<u>33423 26th St</u> <u>Iona SD 57533</u>	<u>SEC 13-96-73</u> <u>W2NE4</u>
3	SIGN: <u>Sammy Graesser</u> PRINT: <u>Sammy Graesser</u> DATE: <u>7-5-23</u>	<u>29933 32nd Ave</u> <u>Dallas SD 57529</u>	<u>NE 1/4</u> <u>27-96-74</u>
4	SIGN: <u>Meisbach Wannenberg</u> PRINT: <u>Meisbach Wannenberg</u> DATE: <u>7-5-23</u>	<u>33147 298th St</u> <u>Dallas SD 57529</u>	<u>NE 1/4 Less</u> <u>outlot A 1-95-74</u>
5	SIGN: <u>Robert L. Martin</u> PRINT: <u>Robert L. Martin</u> DATE: <u>7-5-23</u>	<u>29879 342nd Ave</u> <u>Burke SD 57523</u>	<u>SEC 3-95-72</u> <u>E2SE4</u>
6	SIGN: _____ PRINT: _____ DATE: _____		
7	SIGN: _____ PRINT: _____ DATE: _____		
8	SIGN: _____ PRINT: _____ DATE: _____		
9	SIGN: _____ PRINT: _____ DATE: _____		
10	SIGN: _____ PRINT: _____ DATE: _____		

11 SIGN: _____ PRINT: _____ DATE: _____		
12 SIGN: _____ PRINT: _____ DATE: _____		
13 SIGN: _____ PRINT: _____ DATE: _____		
14 SIGN: _____ PRINT: _____ DATE: _____		
15 SIGN: _____ PRINT: _____ DATE: _____		
16 SIGN: _____ PRINT: _____ DATE: _____		
17 SIGN: _____ PRINT: _____ DATE: _____		
18 SIGN: _____ PRINT: _____ DATE: _____		
19 SIGN: _____ PRINT: _____ DATE: _____		
20 SIGN: _____ PRINT: _____ DATE: _____		

VERIFICATION BY PERSON CIRCULATING PETITION

INSTRUCTIONS TO CIRCULATOR: This section **must** be completed following circulation and before filing.

State of South Dakota,


County of Tripp ss.

Chris Bartels, being first duly sworn, deposes and says, that he is the circulator of the foregoing petition containing 4 signatures; that each person whose name appears on said petition sheet personally signed said petition in the presence of affiant; that he believes that each of said signers is an owner or entryman of the land described opposite his signature, to be included within the proposed water user district, and residing at the address written opposite his name, and that affiant stated to every petitioner before he affixed his signature the legal effect and nature of said petition.

Circulator's Signature

Subscribed and sworn to before me this 6th day of July, 2023.

08/2027



Samantha Stickland
Notary Public

**PETITION FOR EXTENSION OF THE
TRIPP COUNTY WATER USER DISTRICT**

Only owners or entrymen of real property within the area constituting the proposed water user district are eligible to sign this petition. (SDCL 46A-9-9, 46A-9-20-21).

INSTRUCTIONS TO SIGNERS:

1. Signers of this petition must individually sign their names in the form in which they are registered to vote or as they usually sign their names.
2. Before the petition is filed, each signer or the circulator must add the residence address of the signer and the date of signing.
3. Before the petition is filed, each signer or the circulator must print the name of the signer in the space provided.
4. Abbreviations of common usage may be used. Ditto marks may not be used.
5. Failure to provide all information requested may invalidate the signature.

NAME	MAILING ADDRESS	LEGAL DESCRIPTION OF LAND OWNED
1 SIGN: <u>Janice Roeder</u> PRINT: <u>Janice Roeder</u> DATE: <u>6-28-2023</u>	<u>37320 303 Rd St</u> <u>Fairfax S.D.</u> <u>57335</u>	<u>36-95-67 NW4 NW4</u> <u>Less .28 AC Hwy; W1SW4</u> <u>Less 9.39 AC Hwy</u>
2 SIGN: <u>Deb Shipman</u> PRINT: <u>Deb Shipman</u> DATE: <u>6-28-23</u>	<u>37389 US Hwy 18</u> <u>Fairfax SD</u> <u>57335</u>	<u>35-95-67 outlot 'D'</u> <u>IN NE4 NE4</u>
3 SIGN: <u>Wulf</u> PRINT: <u>Joyce Wulf</u> DATE: <u>6-28-23</u>	<u>35250 Turkey</u> <u>Vulture Rd</u> <u>Hemick, SD 57538</u>	<u>4-96-70</u> <u>E2 SW 4</u>
4 SIGN: <u>Moses Burkholder</u> PRINT: <u>Moses Burkholder</u> DATE: <u>6-28-23</u>	<u>28992-343rd</u> <u>Burke S.D. 57523</u>	<u>24-97-72</u> <u>5349' W 309'</u> <u>SW 4</u>
5 SIGN: <u>g and 21</u> PRINT: <u>DAVE TECH</u> DATE: <u>6/29/23</u>	<u>29718 367th Ave</u> <u>Fairfax SD 57335</u>	<u>23-96-68</u> <u>SE 4 SW 4</u>
6 SIGN: <u>Austin Kerner</u> PRINT: <u>Austin Kerner</u> DATE: <u>6-29-23</u>	<u>34234 302nd St.</u> <u>Burke, SD 57523</u>	<u>7-95-71 E2W2; lots</u> <u>1-4 less W 934.9' S 663.8'</u> <u>of Lot 4; less H-1</u>
7 SIGN: <u>Steve Kerner</u> PRINT: <u>STUE KERNER</u> DATE: <u>6-29-23</u>	<u>2963 3 1/2 ND Ave</u> <u>Burke SD 57523</u>	<u>27-95-71</u> <u>SW 4</u>
8 SIGN: <u>Charles F Davis</u> PRINT: <u>Charles F Davis</u> DATE: <u>6-29-23</u>	<u>28326 350th Ave</u> <u>Burke, SD</u> <u>57523</u>	<u>35-98-71 E2; N2 NW4</u> <u>; SE4 NW4; NE4 SW4</u> <u>(480 AC)</u>
9 SIGN: <u>Thomas S. Bohret</u> PRINT: <u>Thomas S. Bohret</u> DATE: <u>6/29/2023</u>	<u>34994 283rd ST.</u> <u>Burke S.D.</u> <u>57523</u>	<u>36-98-71</u> <u>NW 4</u>
10 SIGN: <u>Susan Chytka</u> PRINT: <u>Susan Chytka</u> DATE: <u>6/29/2023</u>	<u>PO Box 417</u> <u>Burke, SD 57523</u>	<u>12-98-72</u> <u>NE 4</u>

11	SIGN: <u>Glenn Atteberry</u> PRINT: <u>Glenn Atteberry</u> DATE: <u>6-30-23</u>	<u>33722 290th St</u> <u>Gregory SD 57533</u>	<u>SW 1/4 less. 31 AC.</u> <u>RD. Sect 24</u> <u>T97 R73</u>
12	SIGN: <u>Ernie J. Gehrt</u> PRINT: <u>Ernie J. Gehrt</u> DATE: <u>6-30-2023</u>	<u>33932 294th St</u> <u>Gregory SD 57533</u>	<u>SW 1/4 Sect 8</u> <u>T96 R72</u>
13	SIGN: <u>Frances Jeanne Steffen</u> PRINT: <u>Frances Jeanne Steffen</u> DATE: <u>6-30-2023</u>	<u>34110 294th St</u> <u>Burke SD 57523</u>	<u>10-96-72 SW 4: W 2 SE 4</u>
14	SIGN: <u>Kenneth Ratter</u> PRINT: <u>Kenneth Ratter</u> DATE: <u>7/5/2023</u>	<u>29570 333 Ave</u> <u>Dallas, S.D.</u> <u>57529</u>	<u>SW 1/4 Sect 20</u> <u>T96 R73</u>
15	SIGN: <u>Nathan Sedlack</u> PRINT: <u>Nathan Sedlack</u> DATE: <u>7/5/2023</u>	<u>33292 297th St</u> <u>Dallas SD</u> <u>57529</u>	<u>SW 1/4 Sect 32</u> <u>T96 R73</u>
16	SIGN: <u>Bruce A Fuzen</u> PRINT: <u>Bruce A Fuzen</u> DATE: <u>7-5-23</u>	<u>33229 298th</u> <u>Dallas, SD</u> <u>57529</u>	<u>E 1/2 NW 1/4; Lots 1 & 2;</u> <u>W 1/2 NE 1/4</u> <u>Sect 6 T95 R73</u>
17	SIGN: <u>Tammy Shanahan</u> PRINT: <u>Tammy Shanahan</u> DATE: <u>7-5-23</u>	<u>33206 298th St.</u> <u>Dallas, S.D.</u> <u>57529</u>	<u>Lots 3 & 4 E 1/2 SW 1/4</u> <u>less W 1/2 S 204'</u> <u>Sect 31 T96 R73</u>
18	SIGN: <u>Tom Shanahan</u> PRINT: <u>Tom Shanahan</u> DATE: <u>7-5-23</u>		
19	SIGN: <u>Ronald C Shattuck</u> PRINT: <u>Ronald C. Shattuck</u> DATE: <u>7-5-23</u>	<u>30078-331 Ave</u> <u>Gregory, S.D.</u> <u>57533</u>	<u>SW 1/4 SW 1/4 Sect 21</u> <u>T95 R73</u>
20	SIGN: <u>Parlene Shattuck</u> PRINT: <u>Parlene Shattuck</u> DATE: <u>7-5-23</u>	<u>30078-331 Ave</u> <u>Gregory, SD</u> <u>57533</u>	<u>NE 1/4 NE 1/4 Sect 28</u> <u>T95 R73</u>

VERIFICATION BY PERSON CIRCULATING PETITION

INSTRUCTIONS TO CIRCULATOR: This section must be completed following circulation and before filing.

State of South Dakota,
County of Tripp ss.


Michael Jacobson being first duly sworn, deposes and says, that he is the circulator of the foregoing petition containing 19 signatures; that each person whose name appears on said petition sheet personally signed said petition in the presence of affiant; that he believes that each of said signers is an owner or entryman of the land described opposite his signature, to be included within the proposed water user district, and residing at the address written opposite his name, and that affiant stated to every petitioner before he affixed his signature the legal effect and nature of said petition.

Michael Jacobson
Circulator's Signature

Subscribed and sworn to before me this 6th day of July, 2023.

08/2027

Samantha Stickland
Notary Public



PETITION FOR EXTENSION OF THE TRIPP COUNTY WATER USER DISTRICT

Only owners or entrymen of real property within the area constituting the proposed water user district are eligible to sign this petition. (SDCL 46A-9-9, 46A-9-20-21).

INSTRUCTIONS TO SIGNERS:

1. Signers of this petition must individually sign their names in the form in which they are registered to vote or as they usually sign their names.
2. Before the petition is filed, each signer or the circulator must add the residence address of the signer and the date of signing.
3. Before the petition is filed, each signer or the circulator must print the name of the signer in the space provided.
4. Abbreviations of common usage may be used. Ditto marks may not be used.
5. Failure to provide all information requested may invalidate the signature.

NAME	MAILING ADDRESS	LEGAL DESCRIPTION OF LAND OWNED
1 SIGN: <u>Jesse O. Syfre</u> PRINT: <u>Jesse O. Syfre</u> DATE: <u>July 5, 2023</u>	<u>33250 300th St</u> <u>Gregory, SD 57533</u>	<u>Lots 3 & 4; E 1/2 SW 1/4</u> <u>Sect 7 T95 R73</u>
2 SIGN: <u>Linda Syfre</u> PRINT: <u>Linda Syfre</u> DATE: <u>July 5, 2023</u>	<u>33251 300th St</u> <u>Gregory, SD</u> <u>57533</u>	<u>Lots 1 & 2 Sect 18</u> <u>T95 R73</u>
3 SIGN: <u>Kip Winters</u> PRINT: <u>Kip WINTERS</u> DATE: <u>7-5-23</u>	<u>30343 336th Ave</u> <u>GREGORY, SD</u> <u>57533</u>	<u>34-95-73</u> <u>E 2053.33' of NE 4</u>
4 SIGN: <u>Greg Vander Pol</u> PRINT: <u>Greg Vander Pol</u> DATE: <u>7-5-23</u>	<u>30337 Hwy 251</u> <u>Gregory SD 57533</u>	<u>E 1/2 SE 1/4 Sect 26</u> <u>T95 R73</u>
5 SIGN: <u>Teresa Webster</u> PRINT: <u>Teresa Webster</u> DATE: <u>7-5-23</u>	<u>28604 241st Ave.</u> <u>Gregory SD 57533</u>	<u>3-97-72 Lot 1</u> <u>moerike First</u> <u>SUBD IN lot 4</u>
6 SIGN: <u>Edward F. Nebola</u> PRINT: <u>Edward F. Nebola</u> DATE: <u>7-5-23</u>	<u>315 W. 5th Street</u> <u>Gregory S.D.</u> <u>57533</u>	<u>Lot 5-C, Pochop Subd</u> <u>in SE 1/4</u> <u>Sect 11 T97 R73</u>
7 SIGN: <u>Jana Winters</u> PRINT: <u>Jana Winters</u> DATE: <u>7-5-23</u>	<u>30343 336th Ave</u> <u>Gregory, SD</u> <u>57533</u>	<u>34-95-73</u> <u>E 2053.33' of NE 4</u>
8 SIGN: <u>Lindsay Giebelkorn</u> PRINT: <u>Lindsay Giebelkorn</u> DATE: <u>7/5/23</u>	<u>1326 W 11th St</u> <u>Gregory SD 57533</u>	<u>Lot 1 Clark First Subd</u> <u>in SW 1/4 NW 1/4 &</u> <u>SE 1/4 NW 1/4 Sect 11</u> <u>T97 R73</u>
9 SIGN: <u>Ben Beardfield</u> PRINT: <u>Ben Beardfield</u> DATE: <u>7-5-23</u>	<u>957 W. 11th St.</u> <u>Gregory SD 57533</u>	<u>Lot 6 & Lot 10</u> <u>NW 1/4 NE 1/4 & Lot 7</u> <u>NE 1/4 NW 1/4 Sec 11</u> <u>Sub</u> <u>Sect 11 T97 R73</u>
10 SIGN: <u>Melissa Bachman Beardfield</u> PRINT: <u>Melissa Bachman Beardfield</u> DATE: <u>7-5-23</u>	<u>957 W 11th St.</u> <u>Gregory SD 57533</u>	<u>Lot 6 & Lot 10</u> <u>NW 1/4 NE 1/4 & Lot 7</u> <u>NE 1/4 NW 1/4 Sec 11</u> <u>Sub</u> <u>Sect 11 T97 R73</u>

11 SIGN: <u>Karley Arizmerdis</u> PRINT: <u>Karley Arizmerdis</u> DATE: <u>07/05/2023</u>	<u>20032 SD Hwy 251</u> <u>Gregory, SD 57533</u>	<u>Lot B-2, A Subd. of</u> <u>Lot B in S6NW1/4</u> <u>Sec 13 T97 R73</u>
12 SIGN: <u>Claudia Shaffer</u> PRINT: <u>Claudia Shaffer</u> DATE: <u>7/5/23</u>	<u>401 W. 11th St.</u> <u>Gregory, SD 57533</u>	<u>Lot 11 Soester Addn in</u> <u>N1/2NW1/4 Sec 11</u> <u>T97 R73</u>
13 SIGN: <u>Myron Johnson</u> PRINT: <u>Myron Johnson</u> DATE: <u>7-3-23</u>	<u>28949 344th Ave</u> <u>Burke S.D. 57523</u>	<u>6-97-71 W2SE4;</u> <u>SE4 SE4</u>
14 SIGN: <u>[Signature]</u> PRINT: <u>[Signature]</u> DATE: _____	<u>[Signature]</u> <u>Burke, SD 57523</u>	
15 SIGN: <u>[Signature]</u> PRINT: <u>[Signature]</u> DATE: <u>7-5-23</u>		
16 SIGN: <u>Juan Liewer</u> PRINT: <u>Juan Liewer</u> DATE: <u>7-5-23</u>	<u>28954 344th Ave</u> <u>Burke, S.D. 57523</u>	<u>19-97-71 W2</u> <u>SE4</u>
17 SIGN: <u>Stanley R. Liewer</u> PRINT: <u>Stanley R. Liewer</u> DATE: <u>7-5-23</u>	<u>28954 344th Ave</u> <u>Burke, S.D. 57523</u>	<u>19-97-71 W2</u> <u>SE4</u>
18 SIGN: <u>Pete Liewer</u> PRINT: <u>Pete Liewer</u> DATE: <u>6/5/23</u>	<u>28942 344th Ave</u> <u>Burke SD 57523</u>	<u>19-97-71 W 675'</u> <u>N 900' of S 1075'</u> <u>of Lot 2</u>
19 SIGN: <u>Kevin Liewer</u> PRINT: <u>Kevin Liewer</u> DATE: <u>07/05/23</u>	<u>34402 290th St.</u> <u>Burke, SD 57523</u>	<u>19-97-71 W 600'</u> <u>of S 600' of GOVT</u> <u>Lot 4</u>
20 SIGN: <u>Paula Dobesh</u> PRINT: <u>Paula Dobesh</u> DATE: <u>7/5/23</u>	<u>28922 344th Ave.</u> <u>Burke, SD 57523</u>	<u>W 675' N 750' of</u> <u>S 1825' of NW 4</u> <u>19-97-71</u>

VERIFICATION BY PERSON CIRCULATING PETITION

INSTRUCTIONS TO CIRCULATOR: This section must be completed following circulation and before filing.


State of South Dakota,
County of Tripp ss.

Michael Jacobsen, being first duly sworn, deposes and says, that he is the circulator of the foregoing petition containing 18 signatures; that each person whose name appears on said petition sheet personally signed said petition in the presence of affiant; that he believes that each of said signers is an owner or entryman of the land described opposite his signature, to be included within the proposed water user district, and residing at the address written opposite his name, and that affiant stated to every petitioner before he affixed his signature the legal effect and nature of said petition.

Circulator's Signature

Subscribed and sworn to before me this 6th day of July, 2023.

08/2027



Samantha Stieckland
Notary Public

PETITION FOR EXTENSION OF THE TRIPP COUNTY WATER USER DISTRICT

Only owners or entrymen of real property within the area constituting the proposed water user district are eligible to sign this petition. (SDCL 46A-9-9, 46A-9-20-21).

INSTRUCTIONS TO SIGNERS:

1. Signers of this petition must individually sign their names in the form in which they are registered to vote or as they usually sign their names.
2. Before the petition is filed, each signer or the circulator must add the residence address of the signer and the date of signing.
3. Before the petition is filed, each signer or the circulator must print the name of the signer in the space provided.
4. Abbreviations of common usage may be used. Ditto marks may not be used.
5. Failure to provide all information requested may invalidate the signature.

NAME	MAILING ADDRESS	LEGAL DESCRIPTION OF LAND OWNED
1 SIGN: <u>Andrea Schmitz</u> PRINT: <u>Andrea Schmitz</u> DATE: <u>6/26/23</u>	<u>30019 S. SCARP RD</u> <u>FAIRFAX 57335</u>	<u>5573.158'N 1313.15: OF</u> <u>W380'E500'</u> <u>NW 4 17-95-67</u>
2 SIGN: <u>Brenda Warnke</u> PRINT: <u>Brenda Warnke</u> DATE: <u>6/26/2023</u>	<u>36517 302nd St</u> <u>Fairfax SD</u> <u>57335</u>	<u>SEC 27-95-68</u> <u>STRIP IN NW 1/4</u>
3 SIGN: <u>Tim Warnke</u> PRINT: <u>Tim Warnke</u> DATE: <u>6-26-2023</u>	<u>36517 302 St</u> <u>Fairfax SD</u> <u>57335</u>	<u>SEC 27-95-68</u> <u>NW 1/4 LESS</u> <u>(8.37 AC S + W RY &</u> <u>3.20 AC RY)</u>
4 SIGN: <u>Christel Hoffman</u> PRINT: <u>Christel Hoffman</u> DATE: <u>7-5-2023</u>	<u>30185 37th Ave</u> <u>Fairfax SD</u> <u>57335</u>	<u>SEC 16-95-67</u> <u>SE 1/4</u>
5 SIGN: <u>J.C. Divine</u> PRINT: <u>J.C. Divine</u> DATE: <u>7-5-23</u>	<u>29724 S SCARP</u> <u>FAIRFAX SD</u> <u>57335</u>	<u>Lot 1, Hoar First</u> <u>Subd in NW 1/4</u> <u>Sect 33 T96 R67</u>
6 SIGN: <u>Dickie Rask</u> PRINT: <u>Dickie Rask</u> DATE: <u>7-5-2023</u>	<u>29524 Wheeler</u> <u>Rd</u> <u>Fairfax SD</u> <u>57335</u>	<u>E 1/2 NW 1/4</u> <u>Sect 24 T96 R68</u>
7 SIGN: <u>Theon Hoar</u> PRINT: <u>Theon Hoar</u> DATE: <u>7-5-23</u>	<u>36642 29th St</u> <u>Fairfax SD</u> <u>57335</u>	<u>All Sect 32</u> <u>T96 R67</u>
8 SIGN: <u>Krist Tech</u> PRINT: <u>Krist Tech</u> DATE: <u>7-5-23</u>	<u>29718 36th St</u> <u>Fairfax SD 57335</u>	<u>All Sect 32</u> <u>T96 R67</u>
9 SIGN: _____ PRINT: _____ DATE: _____		
10 SIGN: _____ PRINT: _____ DATE: _____		


11 SIGN: _____ PRINT: _____ DATE: _____		
12 SIGN: _____ PRINT: _____ DATE: _____		
13 SIGN: _____ PRINT: _____ DATE: _____		
14 SIGN: _____ PRINT: _____ DATE: _____		
15 SIGN: _____ PRINT: _____ DATE: _____		
16 SIGN: _____ PRINT: _____ DATE: _____		
17 SIGN: _____ PRINT: _____ DATE: _____		
18 SIGN: _____ PRINT: _____ DATE: _____		
19 SIGN: _____ PRINT: _____ DATE: _____		
20 SIGN: _____ PRINT: _____ DATE: _____		

VERIFICATION BY PERSON CIRCULATING PETITION

INSTRUCTIONS TO CIRCULATOR: This section must be completed following circulation and before filing.

State of South Dakota,
County of Thi ss.

Trevor Horman being first duly sworn, deposes and says, that he is the circulator of the foregoing petition containing 8 signatures; that each person whose name appears on said petition sheet personally signed said petition in the presence of affiant; that he believes that each of said signers is an owner or entryman of the land described opposite his signature, to be included within the proposed water user district, and residing at the address written opposite his name, and that affiant stated to every petitioner before he affixed his signature the legal effect and nature of said petition.



Trevor Horman
Circulator's Signature

Subscribed and sworn to before me this 16th day of July, 2023.

08/2027

Samantha Stieckland
Notary Public

PETITION FOR EXTENSION OF THE TRIPP COUNTY WATER USER DISTRICT

Only owners or entymen of real property within the area constituting the proposed water user district are eligible to sign this petition. (SDCL 46A-9-9, 46A-9-20-21).

INSTRUCTIONS TO SIGNERS:

1. Signers of this petition must individually sign their names in the form in which they are registered to vote or as they usually sign their names.
2. Before the petition is filed, each signer or the circulator must add the residence address of the signer and the date of signing.
3. Before the petition is filed, each signer or the circulator must print the name of the signer in the space provided.
4. Abbreviations of common usage may be used. Ditto marks may not be used.
5. Failure to provide all information requested may invalidate the signature.

NAME	MAILING ADDRESS	LEGAL DESCRIPTION OF LAND OWNED
1 SIGN: <u>Fawn Swift</u> PRINT: <u>Fawn Swift</u> DATE: <u>6/21/2023</u>	<u>34860 281st St</u> <u>Burke SD 57523</u>	<u>24-98-71</u> <u>NE 4</u>
2 SIGN: <u>David Swift</u> PRINT: <u>DAVID SWIFT</u> DATE: <u>6/21/2023</u>	<u>34860 281st St.</u> <u>Burke, SD 57523</u>	<u>24-98-71</u> <u>NE 4</u>
3 SIGN: <u>Don Evers</u> PRINT: <u>Don Evers</u> DATE: <u>6-21-23</u>	<u>110 Mission St</u> <u>Burke, SD 57523</u>	<u>1-98-71</u> <u>SW 4</u>
4 SIGN: <u>Dean Norberg</u> PRINT: <u>Dean Norberg</u> DATE: <u>6-21-23</u>	<u>34536 282 St.</u> <u>Burke, S.D.</u> <u>57523</u>	<u>8-98-71</u> <u>W2</u>
5 SIGN: <u>Ruthie Norberg</u> PRINT: <u>Ruthie Norberg</u> DATE: <u>6-21-23</u>	<u>34536 282nd St</u> <u>Burke SD 57523</u>	<u>8-98-71</u> <u>W2</u>
6 SIGN: <u>Lisa Evers</u> PRINT: <u>Lisa Evers</u> DATE: <u>6/21/23</u>	<u>110 Mission St</u> <u>Burke, SD 57523</u>	<u>1-98-71</u> <u>SW 4</u>
7 SIGN: <u>Esther L. Burkholder</u> PRINT: <u>Esther L. Burkholder</u> DATE: <u>6/22/23</u>	<u>34075 290th St.</u> <u>Gregory, S.D.</u> <u>57533</u>	<u>28-97-72</u> <u>E2 NE4</u> <u>Lot H-2</u>
8 SIGN: <u>Samuel Yoder</u> PRINT: <u>Samuel Yoder</u> DATE: <u>6-22-23</u>	<u>29044 341 Ave</u> <u>Burke SD</u> <u>57523</u>	<u>27-97-72</u> <u>S2 NW 4</u>
9 SIGN: <u>Rose Anna Yoder</u> PRINT: <u>Rose Anna Yoder</u> DATE: <u>6-22-23</u>	<u>29044 341 Ave</u> <u>Burke S.D. 57523</u>	<u>27-97-72</u> <u>S2 NW 4</u>
10 SIGN: <u>David Burkholder</u> PRINT: _____ DATE: _____		

11	SIGN: <u>Christy Burkholder</u> PRINT: <u>Chris Burkholder</u> DATE: <u>6-22-23</u>	<u>34075 290th St,</u> <u>Gregory SD</u> <u>57533</u>	<u>28-97-72</u> <u>E2 NE4</u> <u>Lot H-2</u>
12	SIGN: <u>Darrell Bentz</u> PRINT: <u>Darrell Bentz</u> DATE: <u>6-23-23</u>	<u>30059 346 Ave</u> <u>Faulken SD</u> <u>57335</u>	<u>23-95-69</u> <u>SW 4</u>
13	SIGN: <u>Clark C Horn</u> PRINT: <u>Clark C Horn</u> DATE: <u>6-23-23</u>	<u>34207 US Hwy 18</u> <u>Burke, SD 57523</u>	<u>11-96-72</u> <u>NW 4</u>
14	SIGN: <u>Mary R. Horn</u> PRINT: <u>Mary R. Horn</u> DATE: <u>6-23-2023</u>	<u>34207 US Hwy 18</u> <u>Burke, SD</u> <u>57523</u>	<u>11-96-72</u> <u>NW 4</u>
15	SIGN: <u>James Zick</u> PRINT: <u>James Zick</u> DATE: <u>6/23/2023</u>	<u>28905 340th St</u> <u>Gregory SD 57533</u>	<u>20-97-72</u> <u>Outlot A in NE4</u>
16	SIGN: <u>Karla Zick</u> PRINT: <u>Karla Zick</u> DATE: <u>6-23-2023</u>	<u>28905 340th Ave</u> <u>Gregory, SD</u> <u>57533</u>	<u>20-97-72</u> <u>Outlot A in NE4</u>
17	SIGN: <u>Alvin Schrock</u> PRINT: <u>ALVIN Schrock</u> DATE: <u>6-22-23</u>	<u>28927 US HWY</u> <u>Gregory</u>	<u>20-97-72 NE4 Lying</u> <u>S of Hwy Less E2 NE4 SE4 NE4</u> <u>and Less lots 1 and 2</u> <u>SE 1st SUBD</u>
18	SIGN: <u>Chris Doolin</u> PRINT: <u>Chris Doolin</u> DATE: <u>6-23-2023</u>	<u>38577</u> <u>Fort Randall Dr</u> <u>Gregory</u>	<u>20-95-65</u> <u>NE4 SW 4</u>
19	SIGN: <u>Riley Kirwan</u> PRINT: <u>Riley Kirwan</u> DATE: <u>6-28-2023</u>	<u>30151 Eagle Drive</u> <u>Bristow, NE 68719</u>	<u>Lot 1 Kirwan first</u> <u>SUBD in N2SE4</u> <u>20-95-65</u>
20	SIGN: <u>Mitch Breen</u> PRINT: <u>Mitch Breen</u> DATE: <u>6-28-23</u>	<u>37848 US HWY 18</u> <u>Fairfax, SD 57335</u>	<u>14-95-66 Tract 1</u> <u>Diamond Ranch</u>

VERIFICATION BY PERSON CIRCULATING PETITION

INSTRUCTIONS TO CIRCULATOR: This section must be completed following circulation and before filing.

State of South Dakota,
County of Tripp ss.

Michael Hudson being first duly sworn, deposes and says, that he is the circulator of the foregoing petition containing 19 signatures; that each person whose name appears on said petition sheet personally signed said petition in the presence of affiant; that he believes that each of said signers is an owner or entryman of the land described opposite his signature, to be included within the proposed water user district, and residing at the address written opposite his name, and that affiant stated to every petitioner before he affixed his signature the legal effect and nature of said petition.

Circulator's Signature

Subscribed and sworn to before me this 27th day of June, 2023.

08/27

Samantha Stickland
Notary Public



PETITION FOR EXTENSION OF THE TRIPP COUNTY WATER USER DISTRICT

Only owners or entrymen of real property within the area constituting the proposed water user district are eligible to sign this petition. (SDCL 46A-9-9, 46A-9-20-21).

INSTRUCTIONS TO SIGNERS:

1. Signers of this petition must individually sign their names in the form in which they are registered to vote or as they usually sign their names.
2. Before the petition is filed, each signer or the circulator must add the residence address of the signer and the date of signing.
3. Before the petition is filed, each signer or the circulator must print the name of the signer in the space provided.
4. Abbreviations of common usage may be used. Ditto marks may not be used.
5. Failure to provide all information requested may invalidate the signature.

NAME	MAILING ADDRESS	LEGAL DESCRIPTION OF LAND OWNED
1 SIGN: <u>Gary Feyereisen</u> PRINT: <u>Gary Feyereisen</u> DATE: <u>6/20/23</u>	<u>1008 Rice Street</u> <u>Gregory, SD 57533</u>	<u>NE 1/4 SW 1/4 Sec 21 9573</u>
2 SIGN: <u>Jana Koupal</u> PRINT: <u>Sara Koupal</u> DATE: <u>6/20/23</u>	<u>29988 Hwy Crick RD</u> <u>Herrick SD 57538</u>	<u>SW 1/4 SE 1/4 Sec 11 9571</u>
3 SIGN: <u>Jana Koupal</u> PRINT: <u>Jana Koupal</u> DATE: <u>6/20/23</u>	<u>29988 Hwy Crick RD</u> <u>Herrick, SD 57538</u>	<u>SW 1/4 SE 1/4 Sec 11 9571</u>
4 SIGN: <u>Ronald D Vogt</u> PRINT: <u>Ronald A Vogt</u> DATE: <u>6/20/23</u>	<u>34874 299th St</u> <u>Herrick, SD</u> <u>57538</u>	<u>SE 1/4 Sec 2 9571</u>
5 SIGN: <u>Deborah A. Vogt</u> PRINT: <u>Deborah A. Vogt</u> DATE: <u>6/20/23</u>	<u>34874 299th St</u> <u>Herrick, SD</u> <u>57538</u>	<u>SE 1/4 Sec 2 9571</u>
6 SIGN: <u>Gary Curcus</u> PRINT: <u>Gary Curcus</u> DATE: <u>6/20/23</u>	<u>29721 349th Ave</u> <u>Herrick, SD 57538</u>	<u>Sec 35-9671 E 873'</u> <u>N 990' and E 418' S 1320'</u> <u>N 2310' in SE 1/4</u>
7 SIGN: <u>Donna Smizer</u> PRINT: <u>Donna Smizer</u> DATE: <u>6-21-23</u>	<u>35156</u> <u>DAKOTA LAKE</u> <u>Herrick S. DAK</u> <u>57538</u>	<u>SE 1/4 Sec 18 9670</u>
8 SIGN: <u>Ann Miller</u> PRINT: <u>Ann Miller</u> DATE: <u>6/21/23</u>	<u>PO Box 202</u> <u>Witten SD</u> <u>57584</u>	<u>SE 1/4 Sec 18 9670</u>
9 SIGN: <u>Calvin H. President</u> PRINT: <u>Hay Creek Valley Ranch LLC</u> DATE: <u>6/21/23</u>	<u>34874 299th St.</u> <u>Herrick, SD</u> <u>57538</u>	<u>S 1/2 SW 1/4 Sec 13 9571</u> <u>NE 1/4 SW 1/4 Sec 13 9571</u>
10 SIGN: <u>David Lee Van Metre</u> PRINT: <u>David Lee Van Metre</u> DATE: <u>6/21/23</u>	<u>P.O. Box 64</u> <u>Burke, SD</u> <u>57523</u>	<u>NE 1/4 Sec 25 9671</u>

11 SIGN: <u>Rosemary Opbrock</u> PRINT: <u>Rosemary Opbrock</u> DATE: <u>6-21-23</u>	810 Sparks Ave. Herrick, SD 57538	LOTS 1-6 BLK J OT Herrick
12 SIGN: <u>Terrance P. Opbrock</u> PRINT: <u>Terrance P. Opbrock</u> DATE: <u>6/21/23</u>	810 Sparks Ave Herrick, S.D. 57538	Lots 1-6 BLK J OT Herrick
13 SIGN: <u>Dean Hoxey</u> PRINT: <u>Dean Hoxey</u> DATE: <u>6-21-23</u>	P.O. 254 Herrick, SD 57538	NHED Lots 1-6 BLK 36 OT Herrick
14 SIGN: <u>William A. White</u> PRINT: <u>William A. White</u> DATE: <u>6-21-23</u>	PO BOX 234 Herrick SD 57538	Lots 209 21 BLK 35 OT Herrick
15 SIGN: <u>Ellen Hein</u> PRINT: <u>Ellen Hein</u> DATE: <u>6/21/23</u>	29572 344th Herrick SD 57538	Lots 1-4 BLK 42 OT Herrick SD
16 SIGN: <u>Crystal D. Simison</u> PRINT: <u>Crystal D. Simison</u> DATE: <u>6/21/23</u>	29549 349th Ave Herrick, SD 57538	
17 SIGN: <u>Joseph W. Counselor</u> PRINT: <u>Joseph W. Counselor</u> DATE: <u>6/21/2023</u>	820 8th ST. Herrick, SD 57538	LOT 3 of SW 1/4 NE 1/4 Section 24 96-71
18 SIGN: <u>Christina Counselor</u> PRINT: <u>Christina Counselor</u> DATE: <u>6-21-2023</u>	820 8th Street Herrick, SD 57538	LOT 3 of SW 1/4 NE 1/4 Section 24 96-71
19 SIGN: <u>Ed Ulrich</u> PRINT: <u>Ed Ulrich</u> DATE: <u>6-21-2023</u>	904 8th Street Herrick, SD 57538	LOT 4 of SW 1/4 NE 1/4 in Sec 24 96-71
20 SIGN: <u>Arlyn Jones</u> PRINT: <u>Arlyn Jones</u> DATE: <u>6-21-23</u>	35515 298th St Bonestall, SD 57317	SW 1/4 Sec 36 96-70


VERIFICATION BY PERSON CIRCULATING PETITION

INSTRUCTIONS TO CIRCULATOR: This section must be completed following circulation and before filing.

State of South Dakota

County of Tripp ss.

Lisa Stiehl, being first duly sworn, deposes and says, that he is the circulator of the foregoing petition containing 17 signatures; that each person whose name appears on said petition sheet personally signed said petition in the presence of affiant; that he believes that each of said signers is an owner or entryman of the land described opposite his signature, to be included within the proposed water user district, and residing at the address written opposite his name, and that affiant stated to every petitioner before he affixed his signature the legal effect and nature of said petition.



NOTARY
SEAL
Circulator's Signature

Subscribed and sworn to before me this 27th day of June, 2023.

08/2027

Samantha Stiehl
Notary Public

PETITION FOR EXTENSION OF THE TRIPP COUNTY WATER USER DISTRICT

Only owners or entrymen of real property within the area constituting the proposed water user district are eligible to sign this petition. (SDCL 46A-9-9, 46A-9-20-21).

INSTRUCTIONS TO SIGNERS:

1. Signers of this petition must individually sign their names in the form in which they are registered to vote or as they usually sign their names.
2. Before the petition is filed, each signer or the circulator must add the residence address of the signer and the date of signing.
3. Before the petition is filed, each signer or the circulator must print the name of the signer in the space provided.
4. Abbreviations of common usage may be used. Ditto marks may not be used.
5. Failure to provide all information requested may invalidate the signature.

	NAME	MAILING ADDRESS	LEGAL DESCRIPTION OF LAND OWNED
1	SIGN: <u>Darlene Jones</u> PRINT: <u>Darlene Jones</u> DATE: <u>6-21-23</u>	<u>35894 301st St</u> <u>Bonesteel SD</u> <u>57317</u>	<u>E 1/2 NE 1/4 Sec 28 9569</u>
2	SIGN: <u>Michael Schochenmaier</u> PRINT: <u>Michael G. Schochenmaier</u> DATE: <u>6/21/2023</u>	<u>30108 306th Ave</u> <u>Bonesteel, SD</u> <u>57317</u>	<u>NW 1/4 Sec 23 9569</u> <u>less 2 AC CEM.</u>
3	SIGN: <u>Linda Schochenmaier</u> PRINT: <u>Linda Schochenmaier</u> DATE: <u>6/21/2023</u>	<u>30108 306th Ave</u> <u>Bonesteel, SD</u> <u>57317</u>	<u>E 1/2 NW 1/4 Sec 7 9568</u> <u>less 1.17 AC Hwy</u>
4	SIGN: <u>David Kaupp</u> PRINT: <u>David Kaupp</u> DATE: <u>6-22-23</u>	<u>33831 303rd St</u> <u>Gregory SD</u> <u>57533</u>	<u>N 1/2 Sec 25 9573</u> <u>SW 1/4 Sec 25 9573</u>
5	SIGN: <u>Dennis J Nolan</u> PRINT: <u>Dennis J Nolan</u> DATE: <u>6-22-23</u>	<u>29956 356th Ave</u> <u>Bonesteel SD 57317</u>	<u>SE 1/4 Sec 7 9569</u>
6	SIGN: <u>Jeff Schorbaum</u> PRINT: <u>Jeff Schorbaum</u> DATE: <u>6-22-23</u>	<u>29913 358th Av.</u> <u>Bonesteel SD</u> <u>57317</u>	<u>NE 1/4 Sec 9 9569</u>
7	SIGN: <u>Michael Baldwin</u> PRINT: <u>Michael Baldwin</u> DATE: <u>6-22-23</u>	<u>35943 300th St</u> <u>Bonesteel S.D.</u> <u>57317</u>	<u>Sec 15 9569</u> <u>LOT 1</u>
8	SIGN: <u>Mary Baldwin</u> PRINT: <u>Mary Baldwin</u> DATE: <u>6-23-23</u>	<u>35943 300th St</u> <u>Bonesteel SD</u> <u>57317</u>	<u>Sec 15 9569</u> <u>LOT 1</u>
9	SIGN: <u>Baldwin Family Trust</u> PRINT: <u>Michael Baldwin trustee</u> DATE: <u>6-22-23</u>	<u>35943 300th St</u> <u>Bonesteel S.D.</u> <u>57317</u>	<u>SW 1/4 Sec 20 9569</u>
10	SIGN: <u>Ervin Schroeden</u> PRINT: <u>Ervin Schroeden</u> DATE: <u>6-22-23</u>	<u>36020</u> <u>299th St</u> <u>Bonesteel S.D.</u> <u>57317</u>	<u>SW 1/4 Sec 2 9569</u>

11 SIGN: <u>Lorayne Schroeder</u> PRINT: <u>Lorayne Schroeder</u> DATE: <u>6/22/23</u>	<u>36220 299th St</u> <u>Bonesteel, S.D.</u> <u>57317</u>	<u>SW 1/4 Sec 2 9569</u>
12 SIGN: <u>Kathy Divine</u> PRINT: <u>Kathy Divine</u> DATE: <u>6/22/23</u>	<u>29124 5 Scalp Rd</u> <u>Fairfax SD</u> <u>57335</u>	<u>Sec 33-9667 LOT 1,</u> <u>Hoar First Subd in</u> <u>NW 1/4</u>
13 SIGN: <u>Brad Pistulka</u> PRINT: <u>Brad Pistulka</u> DATE: <u>6/22/2023</u>	<u>36223 Elden Ave.</u> <u>Bonesteel, SD 57317</u>	<u>Sec 6-45-68</u> <u>Lots 1+2 N of RR Strip</u> <u>Less AC C&M RR Strip</u>
14 SIGN: <u>Chad Bentz</u> PRINT: <u>Chad Bentz</u> DATE: <u>6-22-23</u>	<u>36287 Elden Ave</u> <u>Bonesteel SD 57317</u>	<u>Sec 6 9568 10.10</u> <u>AC in E 1/2 E 1/2 of</u> <u>Old Hwy</u>
15 SIGN: <u>Greg Schmitz</u> PRINT: <u>Greg Schmitz</u> DATE: <u>6-22-23</u>	<u>36296 Elden Ave.</u> <u>Bonesteel, S. Dak.</u> <u>57317</u>	<u>Sec. 32-97-68 PT</u> <u>SE 4 SE 4 OF Rd</u>
16 SIGN: <u>Keith Harkorka</u> PRINT: <u>Keith Harkorka</u> DATE: <u>6-22-23</u>	<u>36296 299th St</u> <u>Bonesteel SD</u> <u>57317</u>	<u>sec. 5-95-68</u> <u>SW 4</u> <u>S 2 NW 4</u>
17 SIGN: <u>Gene Schmitz</u> PRINT: <u>Gene Schmitz</u> DATE: <u>6/22/2023</u>	<u>36296 Elden ave.</u> <u>Bonesteel SD</u> <u>57317</u>	<u>Sec. 7-95-68</u> <u>N 2 SE 4</u>
18 SIGN: <u>Roberta Witt</u> PRINT: <u>Roberta Witt</u> DATE: <u>6/22/23</u>	<u>30066 358th Ave</u> <u>Bonesteel</u> <u>SD 57317</u>	<u>Sec 16-95-69</u> <u>SW 4</u> <u>W 2 SE 4</u>
19 SIGN: <u>Daniel Schmitz</u> PRINT: <u>Daniel Schmitz</u> DATE: <u>6/22/23</u>	<u>29795 360th Ave</u> <u>Bonesteel, SD</u> <u>57317</u>	<u>NE 1/4 NE 1/4 Sec 5 9569</u> <u>STRIP IN</u>
20 SIGN: <u>Connie Schmitz</u> PRINT: <u>Connie Schmitz</u> DATE: <u>6/22/23</u>	<u>29795 360th Ave.</u> <u>Bonesteel, SD</u> <u>57317</u>	<u>STRIP IN NE 1/4 NE 1/4</u> <u>Sec 5 9569</u>


VERIFICATION BY PERSON CIRCULATING PETITION

INSTRUCTIONS TO CIRCULATOR: This section must be completed following circulation and before filing.

State of South Dakota,

County of Tripp ss.

Lisa Stiehl, being first duly sworn, deposes and says, that he is the circulator of the foregoing petition containing 20 signatures; that each person whose name appears on said petition sheet personally signed said petition in the presence of affiant; that he believes that each of said signers is an owner or entryman of the land described opposite his signature, to be included within the proposed water user district, and residing at the address written opposite his name, and that affiant stated to every petitioner before he affixed his signature the correct and nature of said petition.



Lisa Stiehl
Circulator's Signature

Subscribed and sworn to before me this 27th day of June, 2023.

08/2027

Samantha Stiehl
Notary Public

PETITION FOR EXTENSION OF THE TRIPP COUNTY WATER USER DISTRICT

Only owners or entrymen of real property within the area constituting the proposed water user district are eligible to sign this petition. (SDCL 46A-9-9, 46A-9-20-21).

INSTRUCTIONS TO SIGNERS:

1. Signers of this petition must individually sign their names in the form in which they are registered to vote or as they usually sign their names.
2. Before the petition is filed, each signer or the circulator must add the residence address of the signer and the date of signing.
3. Before the petition is filed, each signer or the circulator must print the name of the signer in the space provided.
4. Abbreviations of common usage may be used. Ditto marks may not be used.
5. Failure to provide all information requested may invalidate the signature.

NAME	MAILING ADDRESS	LEGAL DESCRIPTION OF LAND OWNED
1 SIGN: <u>Joleen Nolan</u> PRINT: <u>Joleen Nolan</u> DATE: <u>6-22-23</u>	<u>29956 356th Ave</u> <u>Bonesteel SD 57317</u>	<u>SE 1/4 Sec 7 9569</u>
2 SIGN: <u>Ellen Monkens</u> PRINT: <u>Ellen Monkens</u> DATE: <u>6-22-23</u>	<u>516 Main Ave</u> <u>St. Charles SD.</u> <u>57571</u>	<u>Lots 9 to 12 incl</u> <u>Block 6</u> <u>St. Charles Town</u>
3 SIGN: _____ PRINT: _____ DATE: _____		
4 SIGN: _____ PRINT: _____ DATE: _____		
5 SIGN: _____ PRINT: _____ DATE: _____		
6 SIGN: _____ PRINT: _____ DATE: _____		
7 SIGN: _____ PRINT: _____ DATE: _____		
8 SIGN: _____ PRINT: _____ DATE: _____		
9 SIGN: _____ PRINT: _____ DATE: _____		
10 SIGN: _____ PRINT: _____ DATE: _____		

11 SIGN: _____ PRINT: _____ DATE: _____		
12 SIGN: _____ PRINT: _____ DATE: _____		
13 SIGN: _____ PRINT: _____ DATE: _____		
14 SIGN: _____ PRINT: _____ DATE: _____		
15 SIGN: _____ PRINT: _____ DATE: _____		
16 SIGN: _____ PRINT: _____ DATE: _____		
17 SIGN: _____ PRINT: _____ DATE: _____		
18 SIGN: _____ PRINT: _____ DATE: _____		
19 SIGN: _____ PRINT: _____ DATE: _____		
20 SIGN: _____ PRINT: _____ DATE: _____		


VERIFICATION BY PERSON CIRCULATING PETITION

INSTRUCTIONS TO CIRCULATOR: This section **must** be completed following circulation and before filing.

State of South Dakota,

County of Tripp ss.

Lisa Stehl, being first duly sworn, deposes and says, that he is the circulator of the foregoing petition containing 2 signatures; that each person whose name appears on said petition sheet personally signed said petition in the presence of affiant; that he believes that each of said signers is an owner or entryman of the land described opposite his signature, to be included within the proposed water user district, and residing at the address written opposite his name, and that affiant stated to every petitioner before he affixed his signature the correct and nature of said petition.



Lisa Stehl
Circulator's Signature

Subscribed and sworn to before me this 27th day of June, 2023.

Samantha Stehl
Notary Public

086027

**PETITION FOR EXTENSION OF THE
TRIPP COUNTY WATER USER DISTRICT**

Only owners or entrymen of real property within the area constituting the proposed water user district are eligible to sign this petition. (SDCL 46A-9-9, 46A-9-20-21).

INSTRUCTIONS TO SIGNERS:

1. Signers of this petition must individually sign their names in the form in which they are registered to vote or as they usually sign their names.
2. Before the petition is filed, each signer or the circulator must add the residence address of the signer and the date of signing.
3. Before the petition is filed, each signer or the circulator must print the name of the signer in the space provided.
4. Abbreviations of common usage may be used. Ditto marks may not be used.
5. Failure to provide all information requested may invalidate the signature.

NAME	MAILING ADDRESS	LEGAL DESCRIPTION OF LAND OWNED
1 SIGN: <u>Bruce L. Umbarger</u> PRINT: <u>Bruce L. Umbarger</u> DATE: <u>6-22-2023</u>	<u>30249 Eagle Dr</u> <u>Bristow, NE</u> <u>68719</u>	<u>SEC 29-95-65</u> <u>SE4NW4</u>
2 SIGN: <u>Riley Reiff</u> PRINT: <u>Riley Reiff</u> DATE: <u>6-22-2023</u>	<u>30262 EAGLE DR.</u> <u>BRISTOW, NE 68719</u>	<u>SEC 28-95-65</u> <u>N2NE4</u>
3 SIGN: <u>Randy D. Lindgren</u> PRINT: <u>Randy Lindgren</u> DATE: <u>6-22-23</u>	<u>BOX 233</u> <u>Fairfax SD 57335</u>	<u>LOTS 1-5. LOTS</u> <u>16, 17, & 18 E OF</u> <u>RY BLK 30 OT</u> <u>FAIRFAX</u>
4 SIGN: <u>Shawn Paulson</u> PRINT: <u>Shawn Paulson</u> DATE: <u>6/22/23</u>	<u>37507 US HWY 18</u> <u>Fairfax SD 57335</u>	<u>SEC 20-95-66</u>
5 SIGN: <u>Deb Shipman</u> PRINT: <u>Deb Shipman</u> DATE: <u>6-22-23</u>	<u>37389 US Hwy 18</u> <u>Fairfax SD</u> <u>57335</u>	<u>SEC 35-95-67</u> <u>OUTLOT "M" IN</u> <u>NE4NE4</u>
6 SIGN: <u>MARE MUNFORD</u> PRINT: <u>MARE MUNFORD</u> DATE: <u>6/22/23</u>	<u>30328 371ST AVE</u> <u>FAIRFAX, SD 57335</u>	<u>LOT 1, Tanousek</u> <u>Second Subd</u> <u>SW1/4 Sec 34 9567</u>
7 SIGN: <u>Tosh Tanousek</u> PRINT: <u>Tosh Tanousek</u> DATE: <u>6-22-23</u>	<u>36982 HWY 18</u> <u>Fairfax SD 57335</u>	<u>SEC 29-95-67</u> <u>TRACT 1 IN</u> <u>SE4SE4</u>
8 SIGN: <u>Leo A Viktora</u> PRINT: <u>LEO A VIKTORA</u> DATE: <u>6-23-2023</u>	<u>29986 BLUE RIDGE</u> <u>RD</u> <u>FAIRFAX, SD</u> <u>57335</u>	<u>Sec 2-95-68</u> <u>SE4SW4</u>
9 SIGN: <u>Wayne J. Clocker</u> PRINT: <u>WAYNE J. CLOCKER</u> DATE: <u>6/26/23</u>	<u>37447 W.L. Hwy. 18</u> <u>FAIRFAX, S.D.</u> <u>57335</u>	<u>SEC 33-95-67</u> <u>LOT 3</u>
10 SIGN: <u>Ryan Clocker</u> PRINT: <u>Ryan Clocker</u> DATE: <u>6-26-23</u>	<u>37479 W5 Hwy 18</u> <u>Fairfax, SD 57335</u>	<u>SEC 19-95-66</u> <u>N2NE4; SW4NE4</u> <u>NW4SE4</u>


11	SIGN: <u>Carol C. Clocher</u> PRINT: <u>Carol C. Clocher</u> DATE: <u>June 26-2023</u>	37447 US HWY 18 Fairfax SD 57335	SEC 19-95-66 LOT 4 SE 4 SW 4
12	SIGN: <u>Donna J. Tanousk</u> PRINT: <u>Donna J. Tanousk</u> DATE: <u>June 26-2023</u>	30297 Moose Rd. Fairfax, SD 57335	SEC 32-95-67 N 2 NW 4 L 555 3.76 AC HWY
13	SIGN: <u>Marilee J. Tanousk</u> PRINT: <u>Marilee J. Tanousk</u> DATE: <u>June 26-2023</u>	30297 Moose Rd Fairfax, SD 57335	SEC 29-95-67 TRACT 1 IN SE 4 SE 4
14	SIGN: <u>Helen J. Reiser</u> PRINT: <u>Helen J. Reiser</u> DATE: <u>6-26-23</u>	30255 Moose Rd Fairfax, SD 57335	SEC 17-95-67 E 2 SE 4
15	SIGN: <u>Todd Hoffman</u> PRINT: <u>Todd Hoffman</u> DATE: <u>6-26-23</u>	37102 301st Fairfax, SD 57335	SEC 16-95-67 NE 4 NE 4
16	SIGN: <u>Bruce Rubida</u> PRINT: <u>Bruce Rubida</u> DATE: <u>6-26-23</u>	32753 478th AVE Elk Point, SD 57025	SEC 24-95-67 WE 4 NE 4; S 2 NE 4 LYING W OF HWY 18
17	SIGN: <u>Kathy Rubida</u> PRINT: <u>Kathy Rubida</u> DATE: <u>6-26-23</u>	32753 478th AVE Elk Point, SD 57025	SEC 24-95-67 WE 4 NE 4; S 2 NE 4 LYING W OF HWY 18
18	SIGN: <u>Nancy Carda</u> PRINT: <u>Nancy Carda</u> DATE: <u>6-26-23</u>	36889 302nd St Fairfax, SD 57335	SEC 19-95-67 SE 4 SE 4
19	SIGN: <u>David Carda</u> PRINT: <u>David Carda</u> DATE: <u>6-26-23</u>	36889 302nd St. Fairfax, SD 57335	SEC 20-95-67 SW 4 SW 4
20	SIGN: <u>Deniece Warnke</u> PRINT: <u>Deniece Warnke</u> DATE: <u>6-26-2023</u>	250 2nd St Fairfax, SD 57335	LOT 13, 14, 15 & 16 BLK 20 OT FAIRFAX

VERIFICATION BY PERSON CIRCULATING PETITION

INSTRUCTIONS TO CIRCULATOR: This section must be completed following circulation and before filing.

State of South Dakota,
County of Tipp ss.

Trevor Herman being first duly sworn, deposes and says, that he is the circulator of the foregoing petition containing 20 signatures; that each person whose name appears on said petition sheet personally signed said petition in the presence of affiant; that he believes that each of said signers is an owner or entryman of the land described opposite his signature, to be included within the proposed water user district, and residing at the address written opposite his name, and that affiant stated to every petitioner before he affixed his signature the effect and nature of said petition.



Circulator's Signature

Subscribed and sworn to before me this 27th day of June, 2023.

08/2027

Samantha Stickland
Notary Public

PETITION FOR EXTENSION OF THE TRIPP COUNTY WATER USER DISTRICT

Only owners or entrymen of real property within the area constituting the proposed water user district are eligible to sign this petition. (SDCL 46A-9-9, 46A-9-20-21).

INSTRUCTIONS TO SIGNERS:

1. Signers of this petition must individually sign their names in the form in which they are registered to vote or as they usually sign their names.
2. Before the petition is filed, each signer or the circulator must add the residence address of the signer and the date of signing.
3. Before the petition is filed, each signer or the circulator must print the name of the signer in the space provided.
4. Abbreviations of common usage may be used. Ditto marks may not be used.
5. Failure to provide all information requested may invalidate the signature.

NAME	MAILING ADDRESS	LEGAL DESCRIPTION OF LAND OWNED
1 SIGN: <u>Eugene Opbroek</u> PRINT: <u>Eugene Opbroek</u> DATE: <u>6-16-2023</u>	<u>124 Nepper St</u> <u>GREGORY, SD 57533</u>	<u>2-97-73 lot 1</u> <u>Soesbe SUBD of</u> <u>SW4 SW4</u>
2 SIGN: <u>Bonnie Johnson</u> PRINT: <u>BONNIE Johnson</u> DATE: <u>6-16-23</u>	<u>819 MAIN</u> <u>GREGORY</u> <u>SD 57533</u>	<u>21-97-73</u> <u>SW4</u>
3 SIGN: <u>Colleen Murray</u> PRINT: <u>Colleen Murray</u> DATE: <u>6/16/23</u>	<u>33888 290th St</u> <u>Gregory, SD 57533</u>	<u>19-97-72</u> <u>SE4</u>
4 SIGN: <u>Michael D Murray</u> PRINT: <u>Michael D Murray</u> DATE: <u>6/16/23</u>	<u>33888 290th St</u> <u>Gregory SD 57533</u>	<u>19-97-72</u> <u>SE4</u>
5 SIGN: <u>NOLA Geim</u> PRINT: <u>NOLA Geim</u> DATE: <u>6/16/23</u>	<u>33803 293rd St.</u> <u>Gregory, SD 57533</u>	<u>13-96-73</u> <u>E2 NE4</u>
6 SIGN: <u>Ben A. Stukel</u> PRINT: <u>Ben A. Stukel</u> DATE: <u>6/19/23</u>	<u>28348 348th Ave</u> <u>Burke SD 57523</u>	<u>23-98-71 SW4 NW4</u> <u>less N 188' W 220' of</u> <u>51132' of SE4 NW4</u>
7 SIGN: _____ PRINT: _____ DATE: _____		
8 SIGN: _____ PRINT: _____ DATE: _____		
9 SIGN: _____ PRINT: _____ DATE: _____		
10 SIGN: _____ PRINT: _____ DATE: _____		

11 SIGN: _____ PRINT: _____ DATE: _____		
12 SIGN: _____ PRINT: _____ DATE: _____		
13 SIGN: _____ PRINT: _____ DATE: _____		
14 SIGN: _____ PRINT: _____ DATE: _____		
15 SIGN: _____ PRINT: _____ DATE: _____		
16 SIGN: _____ PRINT: _____ DATE: _____		
17 SIGN: _____ PRINT: _____ DATE: _____		
18 SIGN: _____ PRINT: _____ DATE: _____		
19 SIGN: _____ PRINT: _____ DATE: _____		
20 SIGN: _____ PRINT: _____ DATE: _____		

VERIFICATION BY PERSON CIRCULATING PETITION

INSTRUCTIONS TO CIRCULATOR: This section must be completed following circulation and before filing.

State of South Dakota,


County of Tripp ss.

Michael Jacobsen, being first duly sworn, deposes and says, that he is the circulator of the foregoing petition containing 6 signatures; that each person whose name appears on said petition sheet personally signed said petition in the presence of affiant; that he believes that each of said signers is an owner or entryman of the land described opposite his signature, to be included within the proposed water user district, and residing at the address written opposite his name, and that affiant stated to every petitioner before he affixed his signature the effect and nature of said petition.

Michael Jacobsen
Circulator's Signature

Subscribed and sworn to before me this 20th day of June, 2023.

08/20/27



Samantha Stieckland
Notary Public

PETITION FOR EXTENSION OF THE TRIPP COUNTY WATER USER DISTRICT

Only owners or entrymen of real property within the area constituting the proposed water user district are eligible to sign this petition. (SDCL 46A-9-9, 46A-9-20-21).

INSTRUCTIONS TO SIGNERS:

1. Signers of this petition must individually sign their names in the form in which they are registered to vote or as they usually sign their names.
2. Before the petition is filed, each signer or the circulator must add the residence address of the signer and the date of signing.
3. Before the petition is filed, each signer or the circulator must print the name of the signer in the space provided.
4. Abbreviations of common usage may be used. Ditto marks may not be used.
5. Failure to provide all information requested may invalidate the signature.

NAME	MAILING ADDRESS	LEGAL DESCRIPTION OF LAND OWNED
1 SIGN: <u>Rudy L Schwartz</u> PRINT: <u>Rudy L Schwartz</u> DATE: <u>6-20-23</u>	<u>29068 341st AVE</u> <u>Burke, SD.</u> <u>57523</u>	<u>27-97-72</u> <u>N2SW4</u>
2 SIGN: <u>Susie M. Schwartz</u> PRINT: <u>Susie M. Schwartz</u> DATE: <u>6-20-23</u>	<u>29068 341st Ave</u> <u>Burke, SD</u> <u>57523</u>	<u>27-97-72</u> <u>N2SW4</u>
3 SIGN: <u>Barbara Schrock</u> PRINT: <u>Barbara Schrock</u> DATE: <u>6-20-23</u>	<u>28927 U.S. Hwy 18</u> <u>Gregory, SD</u> <u>57533</u>	<u>20-97-72 NE4 LYING</u> <u>S of Hwy LESS E2NE4</u> <u>SE4NE4 and less lots 1 and 2</u> <u>SERRA first SUBD</u>
4 SIGN: <u>Ida Burkholder</u> PRINT: <u>Ida Burkholder</u> DATE: <u>6-20-23</u>	<u>28992 343rd Ave</u> <u>Burke, SD 57523</u>	<u>24-97-72 S 349'</u> <u>W 309' SW 4</u>
5 SIGN: <u>J Van</u> PRINT: <u>JAMES VAN NIEUWENHUYSE</u> DATE: <u>6-20-23</u>	<u>29009 343rd AVE</u> <u>BURKE, SD 57523</u>	<u>26-97-72 SE4SE4 NE4 NE4</u> <u>AND E2NE4SE4 NE4</u> <u>LYING N and E of Hwy</u>
6 SIGN: <u>Bonnie Lee Roziska</u> PRINT: <u>Bonnie Lee Roziska</u> DATE: <u>6/20/23</u>	<u>34178 287th St</u> <u>Gregory, SD</u> <u>57533</u>	<u>SE 1/4 - 3 - 97-72</u> <u>Gregory Co SD</u>
7 SIGN: <u>Elisabeth B. Senter</u> PRINT: <u>Elisabeth B. Senter</u> DATE: <u>6/20/2023</u>	<u>34178 287th St</u> <u>Gregory SD</u> <u>57533</u>	<u>SE 1/4 - 3 - 97-72</u> <u>Gregory SD</u>
8 SIGN: <u>Brad Cery</u> PRINT: <u>Brad Cery</u> DATE: <u>6/21/2027</u>	<u>30214 365th Ave</u> <u>Fairfax SD</u> <u>57335</u>	<u>PT of lots 4-10</u> <u>BLK 8 SRT First</u> <u>ADDN Fairfax TOWN</u>
9 SIGN: <u>Keith W Ellwanger</u> PRINT: <u>Keith W Ellwanger</u> DATE: <u>6-21-23</u>	<u>33357 302nd St</u> <u>Gregory 57533</u>	<u>26-95-73</u> <u>N2NW4</u>
10 SIGN: <u>Barbara J Joachim</u> PRINT: <u>Barbara J. Joachim</u> DATE: <u>06-21-23</u>	<u>PO Box 355</u> <u>25969 335th Ave</u> <u>Gregory SD 57533</u>	<u>21-97-30 lot 1</u> <u>Wet 21er 1st SUBD</u> <u>NE4 SE4</u>

11	SIGN: <u>Lori Arizmendis</u> PRINT: <u>LORI Arizmendis</u> DATE: <u>June 21, 2023</u>	901 E Hwy 18 Gregory SD 57533	32-97-73 SW 4
12	SIGN: <u>Bon Grimm</u> PRINT: <u>Bon Grimm</u> DATE: <u>6-21-23</u>	28756 342nd Ave Gregory	5-97-71 SE 4 NW 4; N 2 SW 4; SE 4 SW 4
13	SIGN: <u>Marcella E Richards</u> PRINT: <u>Marcella E Richards</u> DATE: <u>6-21-2023</u>	28756 342nd Ave Gregory SD 57533	5-97-71 SE 4 NW 4; N 2 SW 4; SE 4 SW 4
14	SIGN: <u>Rod Debest</u> PRINT: <u>Rod Debest</u> DATE: <u>6-23-23</u>	28922 344th Ave Burke, SD 57523	W 675' N 750' of S 1875' of NW 4 19-97-71
15	SIGN: <u>Dillon Vosika</u> PRINT: <u>Dillon Vosika</u> DATE: <u>6/23/23</u>	33528 289th St. Gregory, SD 57533	SW 1/4 Sect 15 T97R13 Lot 2, Bachmann first subdiv
16	SIGN: <u>Kasey Hanson</u> PRINT: <u>Kasey Hanson</u> DATE: <u>6-21-23</u>	28188 348th Ave Burke SD 57523	10-98-71 SE 4
17	SIGN: <u>Bryan J. Hanson</u> PRINT: <u>Bryan J. Hanson</u> DATE: <u>6-21-23</u>	28188, 348th Ave. Burke, S.D. 57523	10-98-71 SE 4
18	SIGN: <u>Gene Larson</u> PRINT: <u>Gene Larson</u> DATE: <u>6-21-2023</u>	27973 348th Ave Burke, SD 57523	26-99-71 SW 4
19	SIGN: <u>Deb Larson</u> PRINT: <u>Deb Larson</u> DATE: <u>6-21-2023</u>	27973 348th Ave Burke, SD 57523	26-99-71 SW 4
20	SIGN: <u>James Larson</u> PRINT: <u>James Larson</u> DATE: <u>6-21-2023</u>	34804 280th St Burke, S.D. 57523	35-99-71 E 276' W 450' S 315.65' of SW 4 SW 4

VERIFICATION BY PERSON CIRCULATING PETITION

INSTRUCTIONS TO CIRCULATOR: This section must be completed following circulation and before filing.

State of South Dakota,

County of Tripp ss.


Michael Jacobsen, being first duly sworn, deposes and says, that he is the circulator of the foregoing petition containing 20 signatures; that each person whose name appears on said petition sheet personally signed said petition in the presence of affiant; that he believes that each of said signers is an owner or entryman of the land described opposite his signature, to be included within the proposed water user district, and residing at the address written opposite his name, and that affiant stated to every petitioner before he affixed his signature the legal effect and nature of said petition.

Circulator's Signature

Subscribed and sworn to before me this 22nd day of June, 2023.

08/2027

Notary Public



Samantha Stieglund
Notary Public

PETITION FOR EXTENSION OF THE TRIPP COUNTY WATER USER DISTRICT

Only owners or entrymen of real property within the area constituting the proposed water user district are eligible to sign this petition. (SDCL 46A-9-9, 46A-9-20-21).

INSTRUCTIONS TO SIGNERS:

1. Signers of this petition must individually sign their names in the form in which they are registered to vote or as they usually sign their names.
2. Before the petition is filed, each signer or the circulator must add the residence address of the signer and the date of signing.
3. Before the petition is filed, each signer or the circulator must print the name of the signer in the space provided.
4. Abbreviations of common usage may be used. Ditto marks may not be used.
5. Failure to provide all information requested may invalidate the signature.

NAME	MAILING ADDRESS	LEGAL DESCRIPTION OF LAND OWNED
1 SIGN: <u>Joseph Anderson</u> PRINT: <u>JOSEPH ANDERSON</u> DATE: <u>6-5-2023</u>	<u>31150 296th ST</u> <u>WINNER S.D.</u> <u>57580</u>	<u>NE 1/2 28 96 77</u>
2 SIGN: <u>David B Cole</u> PRINT: <u>DAVID B COLE</u> DATE: <u>6-13-23</u>	<u>37648 05 Hwy</u> <u>18</u> <u>Fairfax SD</u> <u>57335</u>	<u>NW 1/4 16 95 60</u>
3 SIGN: <u>Nancy Sieh</u> PRINT: <u>Nancy Sieh</u> DATE: <u>6-14-2023</u>	<u>PO Box 454</u> <u>Burke, SD 57523</u>	<u>SW 1/4 Sec 26 96 71</u>
4 SIGN: <u>Charles Sieh</u> PRINT: <u>Charles Sieh</u> DATE: <u>6-14-2023</u>	<u>PO Box 454</u> <u>Burke, SD 57523</u>	<u>SW 1/4 Sec 26 96 71</u>
5 SIGN: <u>Robert Waterbury</u> PRINT: <u>Robert Waterbury</u> DATE: <u>6-14-2023</u>	<u>29431-349th Ave</u> <u>Herrick, SD 57538</u>	<u>SW 1/4 SW 1/4 NE 1/4 SE 1/4</u> <u>Sec 14 96 71</u> <u>Lying N of Hwy</u>
6 SIGN: <u>Robyn Waterbury</u> PRINT: <u>Robyn Waterbury</u> DATE: <u>6-14-2023</u>	<u>29431 349th Ave.</u> <u>Herrick, SD 57538</u>	<u>SW 1/4 SW 1/4 NE 1/4 SE 1/4</u> <u>Sec 14 96 71</u> <u>Lying N of Hwy</u>
7 SIGN: <u>Donna Wittmeier</u> PRINT: <u>Donna Wittmeier</u> DATE: <u>6-14-2023</u>	<u>30325 350th Ave</u> <u>Herrick, SD</u> <u>57538</u>	<u>Sec 31-9570</u> <u>LOT 1</u>
8 SIGN: <u>Robert J Wittmeier</u> PRINT: <u>ROBERT WITTMER</u> DATE: <u>6-14-23</u>	<u>30323 350th Ave</u> <u>HERRICK SD</u> <u>57538</u>	<u>Sec 31-9570</u> <u>LOT 1</u>
9 SIGN: <u>Berniece Bauer</u> PRINT: <u>Berniece Bauer</u> DATE: <u>6-14-23</u>	<u>34996 295th ST</u> <u>Herrick SD</u> <u>57538</u>	<u>SE 1/4 Sec 12 96 71</u>
10 SIGN: <u>Dan Baxa</u> PRINT: <u>Dan Baxa</u> DATE: <u>6-14-2023</u>	<u>617 8th ST.</u> <u>HERRICK, S.D.</u> <u>57538</u>	<u>SW 1/4 Sec 32 96 70</u>

11 SIGN: <u>David C Brould</u> PRINT: <u>David C Brould</u> DATE: <u>6-14-2023</u>	<u>34496 295th</u> <u>Herrick</u> <u>57538</u>	<u>SE 1/4 Sec 2 9671</u>
12 SIGN: <u>Beverly J Kehn</u> PRINT: <u>Beverly J Kehn</u> DATE: <u>6-14-2023</u>	<u>210 Fall Street</u> <u>St Charles, SD</u> <u>57571</u>	<u>Lot 18</u> <u>Block 3</u>
13 SIGN: <u>Elaine Klug</u> PRINT: <u>Elaine Klug</u> DATE: <u>6-14-23</u>	<u>35267 299th</u> <u>Herrick S.D.</u> <u>57538</u>	<u>NE 1/4 Sec 9 9570</u>
14 SIGN: <u>Elaine Klug</u> PRINT: <u>Elaine Klug</u> DATE: <u>6-14-23</u>	<u>35267 299th</u> <u>Herrick S.D.</u> <u>57538</u>	<u>NE 1/4-9-9570</u>
15 SIGN: <u>Dennis Kortmeyer</u> PRINT: <u>Dennis Kortmeyer</u> DATE: <u>6/14/2023</u>	<u>29540 US 18</u> <u>Herrick SD</u> <u>57538</u>	<u>Sec 24 9671 Lot 2</u> <u>Bartling Second Sub</u> <u>division N 1/2 NE 1/4</u>
16 SIGN: <u>Jeffrey R. Kortmeyer</u> PRINT: <u>Jeffrey R. Kortmeyer</u> DATE: <u>6-14-23</u>	<u>29540</u> <u>U.S. 18</u> <u>Herrick S.D. 57538</u>	<u>Sec 24 9671 Lot 2</u> <u>Bartling Second Sub</u> <u>division N 1/2 NE 1/4</u>
17 SIGN: <u>Kathryn Young</u> PRINT: <u>Kathryn Young</u> DATE: <u>6-14-2023</u>	<u>825 8th St</u> <u>Herrick SD. 57538</u>	<u>LOTS 1-12 BLK 9 OT</u> <u>Herrick</u>
18 SIGN: <u>James Rue</u> PRINT: <u>James Rue</u> DATE: <u>6-14-2023</u>	<u>914 Korak Ave</u> <u>Herrick SD</u> <u>57538</u>	<u>LOTS 7-18</u> <u>BLK 20 OT</u> <u>Herrick</u>
19 SIGN: <u>Cheryl Baxa</u> PRINT: <u>Cheryl Baxa</u> DATE: <u>6-14-2023</u>	<u>617 8th St</u> <u>Herrick SD</u> <u>57538</u>	<u>SW 1/4 Sec 32 9670</u>
20 SIGN: <u>Cheryl Baxa, Trustee</u> PRINT: <u>Cheryl Baxa</u> DATE: <u>6-14-2023</u>	<u>617 8th St</u> <u>Herrick SD</u> <u>57538</u>	<u>S 1/2 Sec 5 9570</u>


VERIFICATION BY PERSON CIRCULATING PETITION

INSTRUCTIONS TO CIRCULATOR: This section **must** be completed following circulation and before filing.

State of South Dakota,

County of Tripp ss.

Lisa Stiehl, being first duly sworn, deposes and says, that he is the circulator of the foregoing petition containing 20 signatures; that each person whose name appears on said petition sheet personally signed said petition in the presence of affiant; that he believes that each of said signers is an owner or entryman of the land described opposite his signature, to be included within the proposed water user district, and residing at the address written opposite his name, and that affiant stated to every petitioner before he affixed his signature the effect and nature of said petition.



Lisa Stiehl
Circulator's Signature

Subscribed and sworn to before me this 15th day of June, 2023.

08/2027

Samantha Stiehl
Notary Public

**PETITION FOR EXTENSION OF THE
TRIPP COUNTY WATER USER DISTRICT**

Only owners or entrymen of real property within the area constituting the proposed water user district are eligible to sign this petition. (SDCL 46A-9-9, 46A-9-20-21).

INSTRUCTIONS TO SIGNERS:

1. Signers of this petition must individually sign their names in the form in which they are registered to vote or as they usually sign their names.
2. Before the petition is filed, each signer or the circulator must add the residence address of the signer and the date of signing.
3. Before the petition is filed, each signer or the circulator must print the name of the signer in the space provided.
4. Abbreviations of common usage may be used. Ditto marks may not be used.
5. Failure to provide all information requested may invalidate the signature.

NAME	MAILING ADDRESS	LEGAL DESCRIPTION OF LAND OWNED
1 SIGN: <u>[Signature]</u> PRINT: <u>Skyler Hutcherson (Heyden)</u> DATE: <u>06-14-23</u>	<u>29493 350th Ave</u> <u>Herrick, SD</u> <u>57538</u>	<u>Sec 13 - 9671</u> <u>N 176.4' S 661.9' E 246</u>
2 SIGN: <u>[Signature]</u> PRINT: <u>Chad Heyden</u> DATE: <u>06-14-23</u>	<u>45888 Spotted Tail Rd</u> <u>Newport, NE 68759</u>	<u>Sec 6 96-70</u> <u>lots 1 + 2</u>
3 SIGN: <u>[Signature]</u> PRINT: <u>David Bosko</u> DATE: <u>6-14-23</u>	<u>306 Summer St</u> <u>St. Charles, MO</u> <u>63101</u>	<u>Lots 3 to 11 incl</u> <u>Block 2</u> <u>St. Charles Town</u>
4 SIGN: <u>[Signature]</u> PRINT: <u>Wanda Smith</u> DATE: <u>6-14-23</u>	<u>34616 296th St</u> <u>Burke SD</u> <u>57523</u>	<u>SW4 Sec 21 96-71</u>
5 SIGN: <u>[Signature]</u> PRINT: <u>Lesli Heyden</u> DATE: <u>6-14-23</u>	<u>45888 Spotted Tail Rd</u> <u>Newport, NE</u> <u>68759</u>	<u>Sec 6 96-70</u> <u>lots 1 + 2</u>
6 SIGN: <u>[Signature]</u> PRINT: <u>Lisa L. Nicholas</u> DATE: <u>6/14/23</u>	<u>225 S. Main St.</u> <u>Winner, SD</u> <u>57580</u>	<u>SE 1/4 SE 1/4 NE 1/4</u> <u>Sec 18 9775</u>
7 SIGN: <u>[Signature]</u> PRINT: <u>Cole David Nicholas</u> DATE: <u>6/14/23</u>	<u>225 S. Main St.</u> <u>Winner, SD</u> <u>57580</u>	<u>SE 1/4 SE 1/4 NE 1/4</u> <u>Sec 18 9775</u>
8 SIGN: _____ PRINT: _____ DATE: _____		
9 SIGN: _____ PRINT: _____ DATE: _____		
10 SIGN: _____ PRINT: _____ DATE: _____		

11 SIGN: _____ PRINT: _____ DATE: _____		
12 SIGN: _____ PRINT: _____ DATE: _____		
13 SIGN: _____ PRINT: _____ DATE: _____		
14 SIGN: _____ PRINT: _____ DATE: _____		
15 SIGN: _____ PRINT: _____ DATE: _____		
16 SIGN: _____ PRINT: _____ DATE: _____		
17 SIGN: _____ PRINT: _____ DATE: _____		
18 SIGN: _____ PRINT: _____ DATE: _____		
19 SIGN: _____ PRINT: _____ DATE: _____		
20 SIGN: _____ PRINT: _____ DATE: _____		


VERIFICATION BY PERSON CIRCULATING PETITION

INSTRUCTIONS TO CIRCULATOR: This section **must** be completed following circulation and before filing.

State of South Dakota,

County of Tripp ss.

Lisa Stiehl, being first duly sworn, deposes and says, that he is the circulator of the foregoing petition containing 7 signatures; that each person whose name appears on said petition sheet personally signed said petition in the presence of affiant; that he believes that each of said signers is an owner or entryman of the land described opposite his signature, to be included within the proposed water user district, and residing at the address written opposite his name, and that affiant stated to every petitioner before he affixed his signature the legal effect and nature of said petition.



Circulator's Signature

Subscribed and sworn to before me this 15th day of June, 2023.

08/2027

Samantha Stiehl
Notary Public

PETITION FOR EXTENSION OF THE TRIPP COUNTY WATER USER DISTRICT

Only owners or entrymen of real property within the area constituting the proposed water user district are eligible to sign this petition. (SDCL 46A-9-9, 46A-9-20-21).

INSTRUCTIONS TO SIGNERS:

1. Signers of this petition must individually sign their names in the form in which they are registered to vote or as they usually sign their names.
2. Before the petition is filed, each signer or the circulator must add the residence address of the signer and the date of signing.
3. Before the petition is filed, each signer or the circulator must print the name of the signer in the space provided.
4. Abbreviations of common usage may be used. Ditto marks may not be used.
5. Failure to provide all information requested may invalidate the signature.

NAME	MAILING ADDRESS	LEGAL DESCRIPTION OF LAND OWNED
1 SIGN: <u>Bill Haines</u> PRINT: <u>Bill Haines</u> DATE: <u>6-12-23</u>	<u>27908 335th Ave</u> <u>Dulles S.D.</u> <u>57529</u>	<u>14-97-73 NW 4 less</u> <u>W 500' of NW 4 NW 4 NW 4</u> <u>7.58 AC and 4.89 AC Hwy</u>
2 SIGN: <u>S. Kelly</u> PRINT: <u>Sean Kelly</u> DATE: <u>6-12-23</u>	<u>33815 288th</u> <u>Gregory SD 57533</u>	<u>18-97-72 Lot 1, SEAN</u> <u>Kelly first SUBD IN</u> <u>Govt Lot 1</u>
3 SIGN: <u>Carol Johnson</u> PRINT: <u>Carol Johnson</u> DATE: <u>6-13-2023</u>	<u>28949 344th Ave.</u> <u>Burke S.D. 57523</u>	<u>32-98-70</u> <u>SE 4</u>
4 SIGN: <u>Sandra Tucker</u> PRINT: <u>Sandra Tucker</u> DATE: <u>6-14-2023</u>	<u>30265 Lodge Rd</u> <u>Bristow, NE 68719</u>	<u>27-95-66</u> <u>SE 4 SE 4</u>
5 SIGN: <u>Thomas Tucker</u> PRINT: <u>Thomas Tucker</u> DATE: <u>6-14-23</u>	<u>30265 Lodge Rd</u> <u>Bristow NE 68719</u>	<u>27-95-66</u> <u>SE 4 SE 4</u>
6 SIGN: <u>Michael V. Kirwan</u> PRINT: <u>Michael V. Kirwan</u> DATE: <u>6/14 2023</u>	<u>37971 Randall</u> <u>Valley Rd</u> <u>Bristow NE 68719</u>	<u>19-95-65</u> <u>NE 4; E 2 NW 4</u>
7 SIGN: <u>Anton Jensen</u> PRINT: <u>Anton Jensen</u> DATE: <u>6-14-2023</u>	<u>29878 Scalp Rd</u> <u>Fairfax SD.</u> <u>57335</u>	<u>Lot 3 and N 2 lot</u> <u>4 Bk 9 S R+ First</u> <u>400N Fairfax TOWN</u>
8 SIGN: <u>Dennis Kenzy</u> PRINT: <u>DENNIS KENZY</u> DATE: <u>6-15-23</u>	<u>33242 267th</u> <u>Iowa SD</u> <u>57533</u>	<u>33-101-71</u> <u>SE 4</u>
9 SIGN: <u>Mark Kenzy</u> PRINT: <u>Mark Kenzy</u> DATE: <u>6-15-23</u>	<u>33623 -266</u> <u>Iowa SD 57533</u>	<u>12-96-73 SE 4</u>
10 SIGN: <u>Dave Shoemaker</u> PRINT: <u>Dave Shoemaker</u> DATE: <u>6-15-23</u>	<u>27962-SOHwy 47</u> <u>Gregory SD</u> <u>57533</u>	<u>22-101-71</u> <u>NW 4</u>

11 SIGN: <u>Richard Shanahan</u> PRINT: <u>RICHARD SHANAHAN</u> DATE: <u>6-15-23</u>	<u>27931 SPHUNT</u> <u>GREGORY, SD 57533</u>	<u>21-101-71</u> <u>NW 4</u>
12 SIGN: <u>Gregg Biggins</u> PRINT: <u>GREGG BIGGINS</u> DATE: <u>6-15-23</u>	<u>33451 U.S. HWY 18</u> <u>GREGORY, S.D. 57533</u>	<u>3-96-73 10+5</u> <u>3+4; S2 NW 4</u>
13 SIGN: <u>Mc Biggins</u> PRINT: <u>Mc Biggins</u> DATE: <u>6-15-23</u>	<u>33451 U.S. HWY 18</u> <u>GREGORY, S.D. 57533</u>	<u>3-96-73 10+5</u> <u>3+4; S2 NW 4</u>
14 SIGN: <u>Gene Atteberry</u> PRINT: <u>Gene Atteberry</u> DATE: <u>6-15-23</u>	<u>33618 291ST ST</u> <u>GREGORY SD 57533</u>	<u>26-97-73</u> <u>SW 4</u>
15 SIGN: <u>Shirley Atteberry</u> PRINT: <u>Shirley Atteberry</u> DATE: <u>6-15-23</u>	<u>33618 291ST ST</u> <u>GREGORY SD 57533</u>	<u>26-97-73</u> <u>SW 4</u>
16 SIGN: <u>Dan Bakke</u> PRINT: <u>DAN BAKKE</u> DATE: <u>6-15-2023</u>	<u>33969 289TH ST</u> <u>GREGORY, SD 57533</u>	<u>20-97-72 100' strip</u> <u>across N2 less lot R-1;</u> <u>out lot C in NE 4</u>
17 SIGN: <u>Sereja Bakke</u> PRINT: <u>SEREJA BAKKE</u> DATE: <u>6-15-2023</u>	<u>33969 289TH ST</u> <u>GREGORY, SD 57533</u>	<u>20-97-72 100' strip</u> <u>across N2 less lot R-1;</u> <u>out lot C in NE 4</u>
18 SIGN: <u>Bart Bartling</u> PRINT: <u>Bart Bartling</u> DATE: <u>6-15-2023</u>	<u>28921 US HWY 18</u> <u>GREGORY S.D.</u> <u>57533</u>	<u>20-97-72 SE 4</u>
19 SIGN: <u>Larry Kucera</u> PRINT: <u>LARRY KUCERA</u> DATE: <u>6-15-23</u>	<u>33908 290TH ST</u> <u>GREGORY S.D.</u> <u>57533</u>	<u>29-97-72</u> <u>NW 4</u>
20 SIGN: <u>Sherman Domacka</u> PRINT: <u>Sherman Domacka</u> DATE: <u>6-15-23</u>	<u>28940 S.D. HWY 951</u> <u>GREGORY S.D. 57533</u>	<u>24-97-73</u> <u>NW 4</u>

VERIFICATION BY PERSON CIRCULATING PETITION

INSTRUCTIONS TO CIRCULATOR: This section must be completed following circulation and before filing.

State of South Dakota,


County of Tripp ss.

Michael Jacobson, being first duly sworn, deposes and says, that he is the circulator of the foregoing petition containing 20 signatures; that each person whose name appears on said petition sheet personally signed said petition in the presence of affiant; that he believes that each of said signers is an owner or entryman of the land described opposite his signature, to be included within the proposed water user district, and residing at the address written opposite his name, and that affiant stated to every petitioner before he affixed his signature the effect and nature of said petition.

Michael Jacobson
Circulator's Signature

Subscribed and sworn to before me this 20th day of June, 2023.

06/20/23



Samantha Steickland
Notary Public

PETITION FOR EXTENSION OF THE TRIPP COUNTY WATER USER DISTRICT

Only owners or entrymen of real property within the area constituting the proposed water user district are eligible to sign this petition. (SDCL 46A-9-9, 46A-9-20-21).

INSTRUCTIONS TO SIGNERS:

1. Signers of this petition must individually sign their names in the form in which they are registered to vote or as they usually sign their names.
2. Before the petition is filed, each signer or the circulator must add the residence address of the signer and the date of signing.
3. Before the petition is filed, each signer or the circulator must print the name of the signer in the space provided.
4. Abbreviations of common usage may be used. Ditto marks may not be used.
5. Failure to provide all information requested may invalidate the signature.

NAME	MAILING ADDRESS	LEGAL DESCRIPTION OF LAND OWNED
1 SIGN: <u>Dallas Vaughn</u> PRINT: <u>Dallas Vaughn</u> DATE: <u>6-12-23</u>	<u>13 193</u> <u>Ima Roberts Ave.</u> <u>Lebanon, IA 51031</u>	<u>SE 1/4 28-95-74</u>
2 SIGN: <u>Cindy Vaughn</u> PRINT: <u>Cindy Vaughn</u> DATE: <u>6-12-23</u>	<u>32892 302nd St</u> <u>Dallas, SD 57529</u>	<u>SW 1/4 25-95-74</u>
3 SIGN: <u>Dennis Vaughn</u> PRINT: <u>DENNIS VAUGHN</u> DATE: <u>6-12-23</u>	<u>32892 302nd St</u> <u>Dallas, SD 57529</u>	<u>NE 1/4 28-95-74</u>
4 SIGN: <u>Carol Odenbach</u> PRINT: <u>Carol Odenbach</u> DATE: <u>6-12-23</u>	<u>32963 289th St.</u> <u>Dallas, SD 57529</u>	<u>SE 1/4 15-97-74</u>
5 SIGN: <u>Eugene Odenbach</u> PRINT: <u>Eugene Odenbach</u> DATE: <u>6-12-23</u>	<u>32963 289th St.</u> <u>Dallas, SD 57529</u>	<u>SE 1/4 15-97-74</u>
6 SIGN: _____ PRINT: _____ DATE: _____		
7 SIGN: _____ PRINT: _____ DATE: _____		
8 SIGN: _____ PRINT: _____ DATE: _____		
9 SIGN: _____ PRINT: _____ DATE: _____		
10 SIGN: _____ PRINT: _____ DATE: _____		


11 SIGN: _____ PRINT: _____ DATE: _____		
12 SIGN: _____ PRINT: _____ DATE: _____		
13 SIGN: _____ PRINT: _____ DATE: _____		
14 SIGN: _____ PRINT: _____ DATE: _____		
15 SIGN: _____ PRINT: _____ DATE: _____		
16 SIGN: _____ PRINT: _____ DATE: _____		
17 SIGN: _____ PRINT: _____ DATE: _____		
18 SIGN: _____ PRINT: _____ DATE: _____		
19 SIGN: _____ PRINT: _____ DATE: _____		
20 SIGN: _____ PRINT: _____ DATE: _____		

VERIFICATION BY PERSON CIRCULATING PETITION

INSTRUCTIONS TO CIRCULATOR: This section must be completed following circulation and before filing.

State of South Dakota,
County of Tripp ss.

Craig Brown, being first duly sworn, deposes and says, that he is the circulator of the foregoing petition containing 5 signatures; that each person whose name appears on said petition sheet personally signed said petition in the presence of affiant; that he believes that each of said signers is an owner or entryman of the land described opposite his signature, to be included within the proposed water user district, and residing at the address written opposite his name, and that affiant stated to every petitioner before he affixed his signature the legal effect and nature of said petition.



Circulator's Signature

Subscribed and sworn to before me this 16th day of June, 2023.

08/2027

Samantha Stieckland
Notary Public

PETITION FOR EXTENSION OF THE TRIPP COUNTY WATER USER DISTRICT

Only owners or entrymen of real property within the area constituting the proposed water user district are eligible to sign this petition. (SDCL 46A-9-9, 46A-9-20-21).

INSTRUCTIONS TO SIGNERS:

1. Signers of this petition must individually sign their names in the form in which they are registered to vote or as they usually sign their names.
2. Before the petition is filed, each signer or the circulator must add the residence address of the signer and the date of signing.
3. Before the petition is filed, each signer or the circulator must print the name of the signer in the space provided.
4. Abbreviations of common usage may be used. Ditto marks may not be used.
5. Failure to provide all information requested may invalidate the signature.

NAME	MAILING ADDRESS	LEGAL DESCRIPTION OF LAND OWNED
1 SIGN: <u>Greg A. Woods</u> PRINT: <u>GREG A. WOODS</u> DATE: <u>6-15-2023</u>	<u>31637 292nd St.</u> <u>Colome, SD 57528</u>	<u>SW 1/4-33-97-76</u>
2 SIGN: <u>Trudi Woods</u> PRINT: <u>Trudi Woods</u> DATE: <u>6-15-2023</u>	<u>31637 292nd St.</u> <u>Colome, SD 57528</u>	<u>SW 1/4-33-97-76</u>
3 SIGN: _____ PRINT: _____ DATE: _____		
4 SIGN: _____ PRINT: _____ DATE: _____		
5 SIGN: _____ PRINT: _____ DATE: _____		
6 SIGN: _____ PRINT: _____ DATE: _____		
7 SIGN: _____ PRINT: _____ DATE: _____		
8 SIGN: _____ PRINT: _____ DATE: _____		
9 SIGN: _____ PRINT: _____ DATE: _____		
10 SIGN: _____ PRINT: _____ DATE: _____		


11 SIGN: _____ PRINT: _____ DATE: _____		
12 SIGN: _____ PRINT: _____ DATE: _____		
13 SIGN: _____ PRINT: _____ DATE: _____		
14 SIGN: _____ PRINT: _____ DATE: _____		
15 SIGN: _____ PRINT: _____ DATE: _____		
16 SIGN: _____ PRINT: _____ DATE: _____		
17 SIGN: _____ PRINT: _____ DATE: _____		
18 SIGN: _____ PRINT: _____ DATE: _____		
19 SIGN: _____ PRINT: _____ DATE: _____		
20 SIGN: _____ PRINT: _____ DATE: _____		

VERIFICATION BY PERSON CIRCULATING PETITION

INSTRUCTIONS TO CIRCULATOR: This section **must** be completed following circulation and before filing.

State of South Dakota,
County of Tripp ss.

Craig Brown, being first duly sworn, deposes and says, that he is the circulator of the foregoing petition containing 2 signatures; that each person whose name appears on said petition sheet personally signed said petition in the presence of affiant; that he believes that each of said signers is an owner or entryman of the land described opposite his signature, to be included within the proposed water user district, and residing at the address written opposite his name, and that affiant stated to every petitioner before he affixed his signature the effect and nature of said petition.



Craig Brown
Circulator's Signature

Subscribed and sworn to before me this 16th day of June, 2023.

08/2027

Samantha Stieckland
Notary Public

PETITION FOR EXTENSION OF THE TRIPP COUNTY WATER USER DISTRICT

Only owners or entymen of real property within the area constituting the proposed water user district are eligible to sign this petition. (SDCL 46A-9-9, 46A-9-20-21).

INSTRUCTIONS TO SIGNERS:

1. Signers of this petition must individually sign their names in the form in which they are registered to vote or as they usually sign their names.
2. Before the petition is filed, each signer or the circulator must add the residence address of the signer and the date of signing.
3. Before the petition is filed, each signer or the circulator must print the name of the signer in the space provided.
4. Abbreviations of common usage may be used. Ditto marks may not be used.
5. Failure to provide all information requested may invalidate the signature.

NAME	MAILING ADDRESS	LEGAL DESCRIPTION OF LAND OWNED
1 SIGN: <u>Pamela Dummer</u> PRINT: <u>Pamela Dummer</u> DATE: <u>7-24-23</u>	<u>29405 Whetstone Rd</u> <u>Bonesteel, SD 57317</u>	<u>Lot 7</u> <u>Section 10-96-69</u>
2 SIGN: <u>Dulcie Swan</u> PRINT: <u>Dulcie Swan</u> DATE: <u>7-24-23</u>	<u>34863 291st St</u> <u>Herrick, SD 57538</u>	<u>Sec 35-97-71</u> <u>N 300' of W 300'</u> <u>of NE 4</u>
3 SIGN: <u>Janice L. Grenoble</u> PRINT: <u>Janice L. Grenoble</u> DATE: <u>7-24, 2023</u>	<u>34005 287th St.</u> <u>Gregory, SD 57533</u>	<u>E 1/2 SE 1/4</u> <u>Sec. 12-96-75</u>
4 SIGN: <u>Robert Heath</u> PRINT: <u>ROBERT HEATH</u> DATE: <u>7-25-2023</u>	<u>27737 311th Ave.</u> <u>Winnier, S.D. 57580</u>	<u>NW 1/4 9-95-76</u>
5 SIGN: <u>Wendy Heath</u> PRINT: <u>Wendy Heath</u> DATE: <u>7-25-2023</u>	<u>27737 311th Ave</u> <u>Winnier S.D. 57580</u>	<u>NW 1/4 - 9-95-76</u>
6 SIGN: <u>Gayle Good</u> PRINT: <u>Gayle Good</u> DATE: <u>7-25-2023</u>	<u>807 Sparks</u> <u>Ave</u> <u>Herrick SD 57538</u>	<u>Lots 4, 5, + 6</u> <u>Blk 21 OT.</u> <u>Herrick</u>
7 SIGN: <u>Lorraine Hrabanek</u> PRINT: <u>Lorraine Hrabanek</u> DATE: <u>7-25-23</u>	<u>1134 E. 10th</u> <u>Winnier, S.D. 57580</u>	<u>NW 1/4 Sec 35 9776</u>
8 SIGN: <u>Harold Hrabanek by P.O.A.</u> PRINT: <u>Harold Hrabanek</u> DATE: <u>7-25-23</u>	<u>1134 E. 10th</u> <u>Winnier, SD 57580</u>	<u>NW 1/4 Sec 35 9776</u>
9 SIGN: <u>Kathleen Hrabanek</u> PRINT: <u>Kathleen K Hrabanek</u> DATE: <u>7-25-23</u>	<u>31815 296th St</u> <u>Colomo, SD 57528</u>	<u>SE 1/4 Sec 23 9676</u>
10 SIGN: <u>Kenneth Hrabanek</u> PRINT: <u>Kenneth Hrabanek</u> DATE: <u>7-25-23</u>	<u>31815 296th St</u> <u>Colomo, SD 57528</u>	<u>NW 1/4 sec 26 9676</u>

11 SIGN: _____ PRINT: _____ DATE: _____		
12 SIGN: _____ PRINT: _____ DATE: _____		
13 SIGN: _____ PRINT: _____ DATE: _____		
14 SIGN: _____ PRINT: _____ DATE: _____		
15 SIGN: _____ PRINT: _____ DATE: _____		
16 SIGN: _____ PRINT: _____ DATE: _____		
17 SIGN: _____ PRINT: _____ DATE: _____		
18 SIGN: _____ PRINT: _____ DATE: _____		
19 SIGN: _____ PRINT: _____ DATE: _____		
20 SIGN: _____ PRINT: _____ DATE: _____		

VERIFICATION BY PERSON CIRCULATING PETITION

INSTRUCTIONS TO CIRCULATOR: This section **must** be completed following circulation and before filing.

State of South Dakota,

County of Tripp ss.


Lisa Stichel, being first duly sworn, deposes and says, that he is the circulator of the foregoing petition containing 10 signatures; that each person whose name appears on said petition sheet personally signed said petition in the presence of affiant; that he believes that each of said signers is an owner or entryman of the land described opposite his signature, to be included within the proposed water user district, and residing at the address written opposite his name, and that affiant stated to every petitioner before he affixed his signature the legal effect and nature of said petition.

Circulator's Signature

Subscribed and sworn to before me this 26th day of July, 2023.

08/2027

Samantha Stickland
Notary Public



Tripp County Water User District
Petition for Extension of Boundaries

Persons Signing in Representative Capacity
7/13/23

Entity	Authorized Representative
--------	---------------------------

Duling Sons, Inc.	Raymond Joseph Duling
-------------------	-----------------------

Demers Farms, Inc.	Bruce Demers
--------------------	--------------

Hellman's Quiet Creek Ranch, LLC	Lynnelle Anderson
----------------------------------	-------------------

Hollenbeck Ranch, Inc.	Glen Hollenbeck
------------------------	-----------------

Supporting documents are attached hereto, labeled pages 0001 to 0006.



531850236

B0267-7994 05/17/2023 10:55AM Rec'd by SD SOS

Secretary of State
500 E. Capitol Ave
Pierre, SD 57501-5070
(605) 773-4845

2023
FILING YEAR

ANNUAL REPORT
Domestic Business Corporation
SDCL 59-11-24, 24.1

Please Type or Print Clearly in Ink
Please submit one Original
Make payable to the SECRETARY OF STATE

Filing Fee: \$50

Total Fee: \$50

1. Business ID and Name:

DF043064
BUSINESS ID

DULING SONS, INC.
BUSINESS NAME

2. The jurisdiction under whose law it is formed SOUTH DAKOTA

3. The address of the principal executive office (business address):

Actual Street Address

**122 MAIN ST.,
GREGORY, SD 57533**

Mailing Address

**122 MAIN ST.,
GREGORY, SD 57533**

4. The South Dakota Registered Agent's Name:

South Dakota law permits the registered agent to be either (a) a noncommercial registered agent, (b) a commercial registered agent, or (c) an office holder.

(a) The South Dakota Noncommercial Registered Agent's name

Name **R. J. DULING**

Actual Street Address in this State

**122 MAIN ST
GREGORY, SD 57533-1523**

Mailing Address in this State

5. The names and business addresses of its principal officers.

Title	Name	Address
President	RAYMOND J Duling	122 Main St., Gregory, SD 57533
Secretary	RAYMOND J DULING	122 Main St., Gregory, SD 57533
Treasurer	RAYMOND J DULING	122 Main St., Gregory, SD 57533
Vice President	RAYMOND J DULING	122 Main St., Gregory, SD 57533

6. The names and business addresses of its directors (governors).

Name	Address
------	---------

7. Beneficial Owners (optional): A beneficial owner is a person who has or in some manner controls an equity security. Please consult an attorney for legal advice if you have any questions concerning this entry. Any question under this heading is considered a request for legal advice and the secretary of state's office is, by statute, not permitted, to provide legal advice.

No person may execute this report knowing it is false in any material respect. Any violation may be subject to a civil and/or criminal penalty (SDCL 47-1A-129; 22-39-36).



05/17/2023

Dated

Email (Optional)

Raymond Duling

Signature of an Authorized Person

Raymond Duling

Printed Name

B0267-7995 05/17/2023 10:55AM Rec'd by SD SOS



531595480

B0244-7061 11/04/2022 10:28PM Rec'd by SD SOS

Secretary of State
500 E. Capitol Ave
Pierre, SD 57501-5070
(605) 773-4845

2023
FILING YEAR

ANNUAL REPORT
Domestic Limited Liability Company
SDCL 47-34A-211; 59-11-24, 24.1

Please Type or Print Clearly in Ink
Please submit one Original
Make payable to the SECRETARY OF STATE

Filing Fee: \$50

Total Fee: \$50

1. Business ID and Name:

DL015668
BUSINESS ID

DEMERS FARMS, LLC
BUSINESS NAME

2. The jurisdiction under whose law it is formed **SOUTH DAKOTA**

3. The address of the principal executive office (business address):

Actual Street Address

201 BOYD ST
COLOME, SD 57528

Mailing Address

201 BOYD ST, PO BOX 252
COLOME, SD 57528

4. The South Dakota Registered Agent's Name:

South Dakota law permits the registered agent to be either (a) a noncommercial registered agent, or (b) a commercial registered agent.

(a) The South Dakota Noncommercial Registered Agent's name

Name **BRUCE DEMERS**

Actual Street Address in this State

201 BOYD ST
COLOME, SD 57528

Mailing Address in this State

5. If the LLC is manager-managed, list the names and addresses of its Managers. SDCL 59-11-24. If the LLC is member-managed, this section may be left blank.

6. Beneficial Owners (optional): A beneficial owner is a person who has or in some manner controls an equity security. Please consult an attorney for legal advice if you have any questions concerning this entry. Any question under this heading is considered a request for legal advice and the secretary of state's office is, by statute, not permitted, to provide legal advice.

No person may execute this report knowing it is false in any material respect. Any violation may be subject to a criminal penalty (SDCL 22-39-36).

11/04/2022

Dated

Bruce DeMers

Signature of an Authorized Person

Email (Optional)

Bruce DeMers

Printed Name



531618430

B0247-0139 12/05/2022 9:56AM Rec'd by SD SOS

Secretary of State
500 E. Capitol Ave
Pierre, SD 57501-5070
(605) 773-4845

2022
FILING YEAR

ANNUAL REPORT
Domestic Limited Liability Company
SDCL 47-34A-211; 59-11-24, 24.1

Please Type or Print Clearly in Ink
Please submit one Original
Make payable to the SECRETARY OF STATE

Filing Fee: \$50

Total Fee: \$50

1. Business ID and Name:

DL010336
BUSINESS ID

HELLMANN'S QUIET CREEK RANCH, L.L.C.
BUSINESS NAME

2. The jurisdiction under whose law it is formed SOUTH DAKOTA

3. The address of the principal executive office (business address):

Actual Street Address

5027 S WESTERN AVE STE 100
SIOUX FALLS, SD 57108

Mailing Address

5027 S WESTERN AVE STE 100
SIOUX FALLS, SD 57108

4. The South Dakota Registered Agent's Name:

South Dakota law permits the registered agent to be either (a) a noncommercial registered agent, or (b) a commercial registered agent.

(b) The South Dakota Commercial Registered Agent's name & CRA#

CRA: **THOMPSON LAW REGISTERED AGENTS, LLC (2035801)**

Actual Street Address in this State

5027 S WESTERN AVE STE 100
SIOUX FALLS, SD 57108

Mailing Address in this State

5027 S WESTERN AVE STE 100
SIOUX FALLS, SD 57108

5. If the LLC is manager-managed, list the names and addresses of its Managers. SDCL 59-11-24. If the LLC is member-managed, this section may be left blank.

Name

Address

Lynnelle Anderson**31150 296th St., Winner, SD 57580**

6. Beneficial Owners (optional): A beneficial owner is a person who has or in some manner controls an equity security. Please consult an attorney for legal advice if you have any questions concerning this entry. Any question under this heading is considered a request for legal advice and the secretary of state's office is, by statute, not permitted, to provide legal advice.

No person may execute this report knowing it is false in any material respect. Any violation may be subject to a criminal penalty (SDCL 22-39-36).

12/05/2022

Dated

Andrew Knutson

Signature of an Authorized Person

Email (Optional)

Andrew Knutson

Printed Name



531856589

ANNUAL REPORT

Secretary of State
500 E. Capitol Ave
Pierre, SD 57501-5070
(605) 773-4845

Domestic Business Corporation
SDCL 59-11-24, 24.1

Filing Fee: \$50

2023
FILING YEAR

Please Type or Print Clearly in Ink
Please submit one Original
Make payable to the SECRETARY OF STATE

Total Fee: \$50

1. Business ID and Name:

DF013642
BUSINESS ID

HOLLENBECK RANCH, INC.
BUSINESS NAME

2. The jurisdiction under whose law it is formed
- SOUTH DAKOTA**

3. The address of the principal executive office (business address):

Actual Street Address

30549 291ST STREET
CLEARFIELD, SD 57580-6205

Mailing Address

30549 291ST STREET
CLEARFIELD, SD 57580-6205

4. The South Dakota Registered Agent's Name:

South Dakota law permits the registered agent to be either (a) a noncommercial registered agent, (b) a commercial registered agent, or (c) an office holder.

(a) The South Dakota Noncommercial Registered Agent's name

Name **GLEN W HOLLENBECK**

Actual Street Address in this State

30549 291ST STREET
CLEARFIELD, SD 57580-6209

Mailing Address in this State

5. The names and business addresses of its principal officers.

Title	Name	Address
President	Glen W Hollenbeck	30549 291st Street; Clearfield SD 57580
Treasurer	Yvonne Kay Hollenbeck	30549 291st Street; Clearfield SD 57489
Secretary	Jay Glen Hollenbeck	90105 Elk Road Valentine NE 69201 United States
Vice President	Shawn Murphy Hollenbeck	15164 South Valley Pride Road Hutchinson KS 67501 United States
	Glen W Hollenbeck	30549 291st Street -Clearfield SD 57580
President	GLEN W HOLLENBECK	30549 291ST STREET, CLEARFIELD, SD, 57580
Vice President	SHAWN M HOLLENBECK	30549 291ST STREET, CLEARFIELD, SD, 57580
Secretary	JAY G HOLLENBECK	30549 291ST STREET, CLEARFIELD, SD, 57580
President	Glen W Hollenbeck	30549 291st Street; Clearfield SD 57580
Treasurer	Yvonne Hollenbeck	30549 291st Street; Clearfield SD 57580
Vice President	Jay Glen Hollenbeck	90105 Elk Road Valentine NE 69201
Secretary	Shawn M Hollenbeck	15164 South Valley Pride Road Hutchinson KS 67501



B0268-1670 05/22/2023 10:40AM Rec'd by SD SOS

6. The names and business addresses of its directors (governors).

Name	Address
Glen W Hollenbeck	30549 291st Street, Clearfield SD 57580
Glen W Hollenbeck	30549 291st Street; Clearfield SD 57580
Glen W Hollenbeck	30549 291st Street; Clearfield, SD 57580

7. Beneficial Owners (optional): A beneficial owner is a person who has or in some manner controls an equity security. Please consult an attorney for legal advice if you have any questions concerning this entry. Any question under this heading is considered a request for legal advice and the secretary of state's office is, by statute, not permitted, to provide legal advice.

Name	Address
Glen W Hollenbeck	30549 291st Street, Clearfield SD 57580
Glen W Hollenbeck	30549 291st Street; Clearfield SD 57580

No person may execute this report knowing it is false in any material respect. Any violation may be subject to a civil and/or criminal penalty (SDCL 47-1A-129; 22-39-36).

05/22/2023

Dated

Email (Optional)

Glen W Hollenbeck

Signature of an Authorized Person

Glen W Hollenbeck

Printed Name