

**PETITION TO THE DEPARTMENT OF AGRICULTURE AND NATURAL RESOURCES TO INCLUDE ADDITIONAL
TERRITORY WITHIN THE BOUNDARIES OF
BLACK HAWK WATER USER DISTRICT**

WE, THE UNDERSIGNED are landowners or entrymen in the area legally described herein. Pursuant to SDCL

§46A-9-20, we petition to have the lands described below included within the Black Hawk Water User District:

- (a) This petition was approved by a majority of the Board of Directors of the Black Hawk Water User District by Resolution at a meeting of the Board of Directors held on the 10th day of November, 2022.
- (b) This petition will be filed with the Department of Agriculture and Natural Resources, together with a map or maps showing the location of the lands to be included, the proposed system of works and by other maps, plans, and estimates as may be necessary to fully describe the proposed expansion.

**AFFIDAVIT OF CIRCULATOR
(STATE OF SOUTH DAKOTA)**

(COUNTY OF MEADE)

Kenneth LeBon, being first duly sworn, deposes and says, that he/she is the circulator of the foregoing Petition containing _____ signatures; each person whose name appears on said Petition sheet personally signed said Petition in the presence of this affiant; that he/she believes each of said signers is an owner or entryman of the land described opposite his/her signature, to be included within the proposed water user district, and residing at the address written under his/her name, and that affiant stated to every petitioner before he/she affixed his/her signature the legal effect and nature of said Petition.

Circulator

K LeBon

Subscribed and sworn to before me this 3rd day of march, 2023.

(SEAL)

My Commission Expires: 2-25-24

NOTARY PUBLIC

Jeri Trostheim



Resolution 3-2022

RESOLUTION OF BOARD OF DIRECTORS OF BLACK HAWK WATER USER DISTRICT

Due to Black Hawk Water User District Boundaries Expansion

Be it resolved that the Board of Directors of Black Hawk Water User District does hereby approve the petition to expand the boundaries of Black Hawk Water User District East to Haines Ave.

Dated this 10th day of November 2022.

Loren Kupa

Secretary

PETITION TO THE DEPARTMENT OF AGRICULTURE AND NATURAL RESOURCES TO INCLUDE ADDITIONAL
TERRITORY WITHIN THE BOUNDARIES OF
BLACK HAWK WATER USER DISTRICT

WE, THE UNDERSIGNED are landowners or entrymen in the area legally described herein. Pursuant to SDCL §46A-9-20, we petition to have the lands described below included within the Black Hawk Water User District:	
Township 3 North, Range 7 East of the Black Hills Meridian, Meade County, South Dakota; Section 32 SW1/4 Township 2 North, Range 7 East of the Black Hills meridian, Meade County, South Dakota; Section 5: Government Lots 1, 2 and 3, All that portion of Government Lot 4 lying North & East of Lot H1 of Government Lot 4 of Section 5, as shown by the plat of Lot H1 filed in Plat Book 22, Page 323, the South Half of the Northwest Quarter (S1/2NW1/4) of Section 5, Township 2 North, Range 7 East of the Black Hills Meridian, Meade County, South Dakota, EXCEPTING therefrom Lot H1, as shown on the plat filed in Plat Book 5, page 155, and EXCEPTING therefrom Lot H2, as shown on the plat filed in Plat Book 22, page 150, and EXCEPTING therefrom Lot H3, as shown on the plat filed in Plat Book 22, page 151, and EXCEPTING therefrom Lot U1, as shown on the plat filed in Plat Book 22, page 152, and EXCEPTING therefrom LotU2, as shown on the plat filed in Plat Book 23, Page 332, All that portion of the North Half of the Southwest Quarter (N1/2SW1/4) lying North & East of Lot H4 of the North Half of the Southwest Quarter (N1/2SW1/4) of Section 5, as shown by the plat of Lot H4 filed in Plat Book 22, page 154, Lot A located in the North Half of the Southwest Quarter (N1/2SW1/4) lying North & East of Lot H2 of Section 5, as shown by the plat of Lot A filed in Plat Book 22, page 158. All subject to easements and restrictions of record.	20.05.21 Norman, Thomas W 8044 Norman Ave PO Box 767 Black Hawk, SD 57718
Township 2 North, Range 7 East of the Black Hills Meridian, Meade County, South Dakota, Section 4: Lots 3 and 4; S½NW¼. Section 5: S1/2NE1/4 (less Lot 1R, Lot 2 and Well Lot of Norman Estates Subdivision, Meade County, South Dakota as shown on plat filed Plat Book 22, page 251.	20.04.21Norman,Thomas W & Joseph F (D) C/O Norman Thomas W 8044 Norman Ave PO Box 767 Black Hawk, SD 57718
Township 3 North, Range 7 East of the Black Hills Meridian, Meade County, South Dakota, Section 32: SE¼; S½NE¼, Subject to easements, reservations, restrictions and covenants of record.	21.32.13 Norman,Thomas W and Norman,Joseph F 8044 Norman Ave PO Box 767 Black Hawk, SD 57718
Well Lot of Norman Estates Subdivision, Meade County SD as shown on the Plat Book ____ on page ____	20.75. Well Norman,Thomas W ETAL 8044 Norman Ave PO Box 767 Black Hawk, SD 57718
Lot 1R of Norman Estates Subdivision, Meade County, South Dakota as shown on plat filed Plat Book 22, Page251).Well Lot of Norman Estates Subdivision, Meade County, South Dakota	20.75.01R Norman, Thomas W & Georgia K (D) 8044 Norman Ave PO Box 767 Black Hawk, SD 57718
In Township Two North (T2N), Range Seven East (R7E) of the BHM, Meade County, South Dakota: Section Four (4): West Half of the Northeast Quarter (W½NE¼).	20.04.12 Norman, Thomas 8044 Norman Ave PO BOX 767 Black Hawk, SD 57718
The Southeast Quarter of the Northeast Quarter (SE¼NE¼) of Section 5, Township 2 North, Range 7 East of the Black Hills Meridian, Meade County, South Dakota. AND the Northeast Quarter of the Southeast Quarter (NE¼SE¼) of Section 5, Township 2 North, Range 7 East of the Black Hills Meridian, Meade County, South Dakota; EXCEPTING therefrom Lot 1R, Lot 2 and Well Lot of Norman Estates Subdivision, as shown on the Plat filed in Plat Book 22, Page 251; AND EXCEPTING therefrom Lot 2R of Norman Estates, as shown on the plat filed in Plat Book 23, Page 225.	20.05.13 Norman, Thomas W ETAL (D) 8044 Norman Ave PO Box 767 Black Hawk, SD 57718




**PETITION TO THE DEPARTMENT OF AGRICULTURE AND NATURAL RESOURCES TO INCLUDE ADDITIONAL
TERRITORY WITHIN THE BOUNDARIES OF
BLACK HAWK WATER USER DISTRICT**

WE, THE UNDERSIGNED are landowners or entrymen in the area legally described herein. Pursuant to SDCL §46A-9-20, we petition to have the lands described below included within the Black Hawk Water User District:

Township 3 North, Range 7 East of the Black Hills Meridian, Meade County, South Dakota, Township 2 North, range 7 East of the Black Hills Meridian, Meade County, South Dakota. Section 5: Government Lots 1,2,3,all that portion of Government Lot 4 lying North & East of Lot H1 of Government Lot 4 of Section 5, as shown by the plat of Lot H1 filed in Plat Book 22, page 323, The South Half of the Northwest Quarter (S1/2NW1/4) of Section 5, Township 2 North, Range 7 East of the Black Hills Meridian, Meade County, South Dakota, EXCEPTING therefrom Lot H1, as shown on the plat filed in Plat Book 5, page 155, and EXCEPTING therefrom Lot H2, as shown on the plat filed in Plat Book 22, page 150, and EXCEPTING therefrom Lot H3, as shown on the plat filed in the Plat Book 22, page 151, AND EXCEPTING therefrom Lot U1, as shown on the plat filed in Plat Book 22, page 152, AND EXCEPTING therefrom Lot U2, as shown on the plat filed in Plat Book 23, page 332, All that portion of the North Half of the Southwest Quarter	20.05.23 Norman, Thomas W 8044 Norman Ave. PO Box 767 Black Hawk, SD 57718	
(N1/2SW1/4) lying North & east of Lot H4 of the North Half of the Southwest Quarter (N1/2SW1/4) of Section 5, as shown by the plat of Lot H4 filed in Plat Book 22, Page 154, Lot A located in the North Half of the Southwest Quarter (N1/2SW1/4) lying North & East of Lot H2 of Section 5, as shown by the plat of Lot A filed in Plat Book 22, page 158.		
Township 2 North, Range 7 East of the Black Hills Meridian, Meade County, South Dakota: Section 5: N1/2SE1/4 (less Lot 1R, Lot 2 and Well Lot of Norman Estates Subdivision, Meade County, South Dakota as shown on plat filed Plat Book 22, page 251). Subject to easements, reservations, restrictions and covenants of record. Grantor also conveys all after-acquired title in the above-described property. Grantor warrants that neither he nor any member of his household has ever used, claimed or occupied the above described real property for homestead purposes.	20.05.41 Norman, Thomas W 8044 Norman Ave PO BOX 767 Black Hawk, SD 57718	<div> <div>Joseph F. Norman</div> <div>Thomas W. Norman</div> <div>Signature</div> </div> <div> <div>Joseph F. Norman</div> <div>THOMAS W. NORMAN</div> <div>Printed Name</div> </div> <div> <div>12/7/2022</div> <div>12/1/2022</div> <div>Date Signed</div> </div>
Southwest Quarter (SW¼) of Section 32 in Township 3 North of Range 7 East of the Black Hills Meridian, Meade County, South Dakota. Subject to covenants, conditions, restrictions, easements, reservations, rights of way, agreements and other matters of record int he Office of the Meade County Register of Deeds.	21.32.31 Norman Ranch Subdivision LLC (D) TNT Construction 1624 Concourse CT Rapid City, SD 57703	<div> <div></div> <div></div> <div>Signature</div> </div> <div> <div></div> <div></div> <div>Printed Name</div> </div> <div> <div></div> <div></div> <div>Date Signed</div> </div>

**PETITION TO THE DEPARTMENT OF AGRICULTURE AND NATURAL RESOURCES TO INCLUDE ADDITIONAL
TERRITORY WITHIN THE BOUNDARIES OF
BLACK HAWK WATER USER DISTRICT**

WE, THE UNDERSIGNED are landowners or entrymen in the area legally described herein. Pursuant to SDCL §46A-9-20, we petition to have the lands described below included within the Black Hawk Water User District:

Lot 2 of Tract D, Aigner Subdivision, formerly Tract D of Aigner Subdivision, located in the West One-Half (W½), Northeast Quarter (NE¼) of Section 9, Township 2 North (T2N), Range 7 East (R7E) Black Hills Meridian (B.H.M.) in Meade County, South Dakota, as shown by that plat recorded in Book Twenty (20) of Plats, Page forty-three (43), in the office of the Meade County Register of Deeds, subject to all easements, rights-of-ways, covenants, reservations, conditions, limitations, and restrictions of record and to all applicable building and use restrictions, zoning laws and ordinances, if any, affecting the property.	20.71.D2 Van Houten, Robert 9400 Sturgis Rd Black Hawk, SD 57718			
Lot 1 of Tract D, Aigner Subdivision, formerly Tract D of Aigner Subdivision, located in the West One-Half (W½), Northeast Quarter (NE¼) of Section 9, Township 2 North (T2N), Range 7 East (R7E) Black Hills Meridian (B.H.M.) in Meade County, South Dakota, as shown by that plat recorded in Book Twenty (20) of Plats, Page forty-three (43), in the office of the Meade County Register of Deeds, subject to all easements, rights-of-ways, covenants, reservations, conditions, limitations, and restrictions of record and to all applicable building and use restrictions, zoning laws and ordinances, if any, affecting the property.	20.71.D1 Van Houten, Robert (D) 9400 Sturgis Rd Black Hawk, SD 57718			
Lot C in the Northeast Quarter (NE¼) of Section Six (6) in Township Two North (T2N), Range Seven East (R7E) of the Black Hills Meridian, Meade County, South Dakota, as recorded in Plat Book 4, Page 284, filed in the office of the Register of Deeds on 20 October, 1957 at 10:00 o'clock A.M.	20.60.0C Van Houten, Robert 9400 Sturgis Rd 2783 Plant St. Rapid City, SD 57718/ 9400 Sturgis Rd Black Hawk, SD 57718		Robert Van Houten	1/17/23
Lot F of the Northeast Quarter (NE¼) of Section 6, Township 2 North, Range 7 East of the Black Hills Meridian, Meade County, South Dakota, as shown on the plat filed in Plat Book 4 on Page 400 in the Office of the Register of Deeds, Meade County, South Dakota; subject to covenants, restrictions, declaration, reservations, rights-of-way, and easements of record, if any.	20.60.0F Van Houten, Robert (D) Edwards, Joshua A /Ruth A Hof 9400 Sturgis Rd 2783 Plant St Rapid City, SD 57702			
Lot E-2 of the Northeast Quarter (NE¼) of Section 6, Township 2 North, Range 7 East of the Black Hills Meridian, Meade County, South Dakota, as shown on the plat filed in Plat Book 4 on Page 400 in the Office of the Register of Deeds, Meade County, South Dakota; subject to covenants, restrictions, declaration, reservations, rights-of-way, and easements of record, if any.	20.60.0E2 Van Houten, Robert (D) Edwards, Joshua A /Ruth A Hof 9400 Sturgis Rd 2783 Plant St Rapid City, SD 57702	 	Joshua Edwards Robert Van Houten	1/17/23 1/17/23

**PETITION TO THE DEPARTMENT OF AGRICULTURE AND NATURAL RESOURCES TO INCLUDE ADDITIONAL
TERRITORY WITHIN THE BOUNDARIES OF
BLACK HAWK WATER USER DISTRICT**

WE, THE UNDERSIGNED are landowners or entrymen in the area legally described herein. Pursuant to SDCL §46A-9-20, we petition to have the lands described below included within the Black Hawk Water User District:

Tract W of E1/2 NE1/4 Section 6, Township 2 North, Range 7 East; Tract B of SW1/4 SE1/4 Section 31, Township 3 North, Range 7 East; Tract BW of SE 1/4 SE1/4 Section 31, Township 3 North, Range 7 East of the Black Hills Meridian, Meade County, South Dakota	20.06.111 SD DOT 700 E Broadway Ave Pierre, SD 57501	Signature	Printed Name	Date Signed
Lot RR of the Richardson Plat, Meade County, South Dakota, as shown on the plat filed in Plat Book 21 on Page 250.	20.60.0RR Puetz, Annen R 8607 Captain Soelzer St. Black Hawk, SD 57718	Signature	Printed Name	Date Signed
Lot BR of the Richardson Plat, Meade County, South Dakota, as shown on the plat filed in Plat Book 21, Page 350.	20.60.0BR Grueb, Trevor S (D) Grueb, Laylee B 8603 Captain Soelzer St. Black Hawk, SD 57718	Signature	Printed Name	Date Signed
Lot 1R of Ohrtman Subdivision, Meade County, South Dakota, as shown by the plat filed in Plat Book 17 on Page 131; EXCEPTING therefrom Lot H1, as shown on the plat filed in Plat Book 22 on Page 315., together with all improvements and appurtenances thereon and subject to easements, rights-of-way, restrictions, reservations, declarations and covenants of record.	20.56.01R Sparks, Nicholas (D) 7595 Norman Ave Black Hawk, SD 57718	Signature <i>Nicholas Sparks</i>	Printed Name <i>Nicholas Sparks</i>	Date Signed <i>2-17-2023</i>
Lot 3R-1A of Ohrtman Subdivision, Meade County, South Dakota, as shown on the plat filed in Plat Book 26, Page 33. Subject to easements, exceptions, rights-of-way, covenants, conditions, restrictions, reservations, mineral conveyances, and water rights of record or established by prescription, if any.	20.56.03R Reishus, William A Reosjus, Kathryn M. 7754 Norman Ave Black Hawk, SD 57718	Signature <i>William A Reosjus</i>	Printed Name	Date Signed
The Northwest Quarter (NW¼) of Section 32, Township 3 North, Range 7 East BHM, less right of way and less the platted portion of Truman Quaal Subdivision lying in Section 32, T3N, R7E BHM as shown by plat book 15 on page 97. Subject to rights of way, easements, and reservations of record.	21.32.21 Hatzenbuehler, Bill M (D) 10302 Norman Ave. Black Hawk, SD 57718	Signature	Printed Name	Date Signed
Lot 2R of Ohrtman Subdivision, Meade County, South Dakota, as shown by the plat filed in Plat Book 17 on Page 131; EXCEPTING therefrom Lot H1, as shown on the plat filed in Plat Book 22 on Page 173.	20.56.02 Hahn, Otto E (D) 7451 Norman Ave Black Hawk, SD 57718	Signature	Printed Name	Date Signed
Lot 2R of Norman Estates, Meade County, South Dakota, as shown on the plat filed in Plat Book 23, Page 225.	20.75.02R Krout, Brette E (D) Krout, Susanne F 7844 Norman Ave PO Box 907 Black Hawk SD 57718	Signature <i>Susanne F. Krout</i>	Printed Name <i>Susanne F. Krout</i>	Date Signed <i>2-17-2023</i>
The East Half of the Southeast Quarter (E½SE¼) of Section 31, Township 3 North, Range 7 East of the Black Hills Meridian, Meade County, South Dakota; EXCEPTING therefrom Tract BW and the 50-foot dedicated public right-of-way as shown on the plat filed in Plat Book 16 on Page 26, and all railroad and/or highway rights-of-way.	21.31.11 Hook, Thomas E ETUX (D) 9435 Norman Ave. Black Hawk, SD 57718	Signature	Printed Name	Date Signed
Lot 3R of Ohrtman Subdivision, located in the Southwest Quarter of the Southeast Quarter (SW1/4SE1/4) of Section Five (5), Township Two North (T2N), Range Seven East (R7E) of the Black Hills Meridian, Meade County, South Dakota, as shown by the plat recorded in the Plat Book 17 on page 131.	20.56.03R1B Braun, Rodney T ETUX 7700 Norman Ave. Black Hawk, SD 57718	Signature <i>Rodney Braun</i>	Printed Name <i>Rodney Braun</i>	Date Signed <i>1-19-2023</i>
Lot 2 of Edwards Ranch Subdivision and dedicated Highway right-of-way, being W½NW¼NE¼ Section 32, Township 3 North, Range 7 East of the Black Hills Meridian, Meade County, South Dakota.	21.66.02 Matusiak, Christine D (D) 10495 Norman Ave. Black Hawk, SD 57718	Signature <i>C Matusiak</i>	Printed Name <i>Chris Matusiak</i>	Date Signed <i>1/23/2023</i>





**PETITION TO THE DEPARTMENT OF AGRICULTURE AND NATURAL RESOURCES TO INCLUDE ADDITIONAL
TERRITORY WITHIN THE BOUNDARIES OF
BLACK HAWK WATER USER DISTRICT**

WE, THE UNDERSIGNED are landowners or entrymen in the area legally described herein. Pursuant to SDCL §46A-9-20, we petition to have the lands described below included within the Black Hawk Water User District:

All that portion of Government Lot 4 lying North and East of Lot H1 of Government Lot 4 of Section 5, as shown by the plat of Lot H1 filed in Plat Book 22, Page 323		Signature	Printed Name	Date Signed
Lot 16 of Geidel Subdivision, Meade County, South Dakota, as shown by the plat filed in Plat Book 20, Page 188; (including that portion of land beginning approximately 440 feet West from the eastern and southern most border on Lot 16; thence due North for a distance of 75 feet; thence running 90 degrees West for a distance of 75 feet; thence turning 90 degrees south for a distance of 75 feet; thence turning 90 degrees East for a distance more or less 75 feet to the point of beginning all in Lot 16.) Subject to covenants, restrictions, declarations, reservations, rights-of-way, and easements of record, if any.	20.83.16 Geidel, Leonard (D) Geidel, Barbara PO Box 829 Black Hawk, SD 57718/ 7925 Erickson Ranch Rd Rapid City, SD 57702 / Meiners, Larry ETUX	<i>Leonard Geidel</i> Signature <i>Barbara Geidel</i>	Leonard Geidel Printed Name <i>Barb Geidel</i>	1-18-23 Date Signed <i>1-18-2023</i>
Lot 1 of Foothills Estates, Meade County, South Dakota, as shown on the plat filed in Plat Book 14 on Page 53.	20.68.01 Shaffer, Brett M (D) Shaffer, Enrica 7999 Erickson Ranch Rd. Rapid City, SD 57702	<i>Brett M Shaffer</i> Signature	Brett Shaffer Printed Name	1-19-2023 Date Signed
TRACT G of Erickson Subdivision, located in the E1/2SW1/4 of Section 28, Township 3 North, Range 7 East of the Black Hills meridian, Meade County, South Dakota, as shown by the plat recorded in Plat Book 18 on page 13.	21.58.G Cantwell, Beth R ETUX 11381 Erickson Ranch Rd. Rapid City, SD 57702	Signature	Printed Name	Date Signed
Tract J of Erickson Subdivision, Meade County, South Dakota, as shown on the plat filed in Plat Book 19 on Page 77.	21.58.J Klapperich, Tim/ Sarkela, Tod (D) Sarkela, Stacy 10602 Erickson Ranch Rd Rapid City, SD 57702	Signature	Printed Name	Date Signed
Lot 4 of the N½ SW¼ NW¼, Section 3, Township 2 North, Range 7 East, also known as approximately 60.99 acres adjacent to the Erickson Ranch Road residence in Meade County, South Dakota.	20.03.22 Schutz, Robert J (D) 8986 Erickson Ranch Rd. Rapid City, SD 57701	Signature	Printed Name	Date Signed
That portion of Government Lot 2 of Section 4, Township 2 North, Range 7 East of the Black Hills Meridian, Meade County, South Dakota, lying East of Erickson Ranch Road as it now exists AND That portion of the Southwest Quarter of the Northeast Quarter (SW1/4NE1/4) of Section 4, Township 2 North, Range 7 East of the Black Hills Meridian, Meade County, South Dakota, lying East of Erickson Ranch Road as it now exists, EXCEPTING therefrom Lot 1 of Tice Subdivision, as shown on the plat filed in Plat Book 17 on page 142. Together with all improvements and appurtenances thereon and subject to easements, rights-of-way, restrictions, reservations, declarations and covenants of record.	20.04.121 Schutz, Robert J Trust 2011 8986 Erickson Ranch Rd. Rapid City, SD 57701	Signature	Printed Name	Date Signed
Tice Subdivision Lot 1, in Meade County, South Dakota, consisting of a residence and approximately 10 acres	20.78.01 Schutz, Robert J (D) 8986 Erickson Ranch Rd Rapid City, SD 57701			
Government Lot 1 of the N½, SE¼, NE¼, less Tice Subdivision, Section 4, Township 2 North, Range 7 East, also known as approximately 50.91 acres, adjacent to the Erickson Ranch Road residence in Meade County, South Dakota.	20.04.11 Schutz, Robert J (D) 8986 Erickson Ranch Rd. Rapid City, SD 57701			
Township 2 North, Range 7 East of the Black Hills Meridian, Meade County, South Dakota: Section 4: S½SE¼NE¼ and S½S½N½SE¼NE¼ AND Lot 2 Revised of the NE¼SE¼ of Section 4, Township 2 North, Range 7 East, Black Hills Meridian, Meade County, South Dakota as shown by the plat filed in Plat Book 4 on Page 234; EXCEPTING therefrom Lots A and B of said Lot 2 as shown on the plat filed in Plat Book 8 on Page 27; and EXCEPTING therefrom Lots C, D and E of said Lot 2 as shown on the plat filed in Plat Book 9 on Page 28.	20.04.143 Schutz, Scott (D) 8084 Erickson Ranch Rd Rapid City, SD 57702			

**PETITION TO THE DEPARTMENT OF AGRICULTURE AND NATURAL RESOURCES TO INCLUDE ADDITIONAL
TERRITORY WITHIN THE BOUNDARIES OF
BLACK HAWK WATER USER DISTRICT**

WE, THE UNDERSIGNED are landowners or entrymen in the area legally described herein. Pursuant to SDCL §46A-9-20, we petition to have the lands described below included within the Black Hawk Water User District:

Gov Lot 4; SW¼ of NW¼; NW¼ of SW¼ of Section 3 and unplatted parts of Gov Lot 1; SE¼ of NE¼ and Lot 2 revised of the SE¼ of Section 4, all located in the W½ of W½ of Section 3 and the E½ of E½ of Section 4, Township 2 North, Range 7 East, BHM.	20.03.233 Schutz, Scott M Trust (D) 8084 Erickson Ranch Rd. Rapid City, SD 57702		Printed Name S.M. Schutz	Date Signed 1/19/23
Tract A of Schutz Subdivision, Meade County, South Dakota, as shown on the plat filed in Plat Book 25 on page 38	20.40.0A Schutz, Benjamin 8988 Erickson Ranch Rd. Rapid City, SD 57702		Printed Name Ben Schutz	Date Signed 1/20/23
In Township Two North (T2N), Range Seven East (R7E) of the BHM, Meade County, South Dakota, Lot Three (3) Southeast Quarter of the Northwest Quarter (SW¼NW¼) East Half of the Southwest Quarter (E½SW¼).	20.03.21 Erickson, Kirk A (D) 8915 Erickson Ranch Rd Rapid City, SD 57702			
In Township Three North (T3N), Range Seven East (R7E) of the BHM, Meade County, South Dakota: Section Thirty Three (33): The West Half (W1/2). The South East Quarter (SE1/4). North Half of the Northeast Quarter (N1/2NE1/4) Section Twenty Seven (27): Southwest Quarter (SW1/4). In Township Two North (T2N), Range Seven East (R7E) of the BHM, Meade County, South Dakota: Section Four (4): West Half of the Northeast Quarter (W1/2NE1/4) Section Three: Lot Three (3) Southeast Quarter of the Northwest Quarter (SE1/4NW1/4) East Half of the Southwest Quarter (E1/2SW1/4)	21.27.31 Erickson, Kirk A (D) 8915 Erickson Ranch Rd. Rapid City, SD 57702			
In Township Three North (T3N), Range Seven East (R7E) of the BHM, Meade County, South Dakota: Section Thirty Three (33) Less Erickson Sub	21.28.31 Erickson, Charles Oldham, S.L. Trust (D) % Walters Law Office PC 1818 W Fulton St. #101 Rapid City, SD 57702 21.33.11 Erickson, Kirk A (D) 8915 Erickson Ranch Rapid City, SD 57702		Printed Name Kirk Erickson	Date Signed 1-18-2023
Township Three North (T3N), Range Seven East (R7E) of the BHM, Meade County, South Dakota: Section Thirty Four (34)	21.34.11 Selador Ranches Inc (D) %Borgmeyer, Bob 8730 Sheridan Lake Rd. Rapid City, SD 57702			
Lot H1 of the NW¼ SW¼ Less Lot H1 NW¼SW¼ of Section 10, T2N, R7E of the BHM, Meade County, South Dakota.	20.10.13 Selador Ranches Inc. (D) % Bob Borgmeyer 8730 Sheridan Lake Rd Rapid City, SD 57702			
South Half of the Southwest Quarter (S1/2SW1/4) and the Southeast Quarter (SE¼), Section Twenty-Six (26); Southeast Quarter (SE1/4) of Section Twenty-Seven (27); the East Half of the Northeast Quarter (E1/2NE1/4), the Southwest Quarter of the Northeast Quarter (SW1/4NE1/4), the south half (S1/2), the Northwest Quarter of the Northeast Quarter (NW1/4NE1/4), the Northwest Quarter (NW1/4), Section Thirty-Four (34); all of Section Thirty-Five (35) less the South Half of the Southeast Quarter of the Southeast Quarter (S1/2SE1/4SE1/4), Township Three	21.26.33 Selador Ranches INC % Bob Borgmeyer 8730 Sheridan Lake Rd. Rapid City, SD 57702			
(3) North, Range Seven (7) East of the Black Hills Meridian Meade County, South Dakota.				
South Half of the Southwest Quarter (S½ SW¼) and the Southeast Quarter (SE¼), Section Twenty-Six (26); Southeast Quarter (SE¼) of Section Twenty-Seven (27); the East Half of the Northeast Quarter (E½ NE¼), the Southwest Quarter of the Northeast Quarter (SW¼ NE¼), the South Half (S½), the Northwest Quarter of the Northeast Quarter (NW¼ NE¼), The Northwest Quarter (NW¼), Section Thirty-Four (34); all of Section Thirty-Five (35) less the South Half of the Southeast Quarter of the Southeast Quarter (S½ SE¼ SE¼), Township Three (3) North, Range Seven (7) East of the Black Hills Meridian, Meade County, South Dakota.	21.27.41 Selador Ranches Inc. (D) % Bob Borgmeyer 8730 Sheridan Lake Rd Rapid City, SD 57702			

**PETITION TO THE DEPARTMENT OF AGRICULTURE AND NATURAL RESOURCES TO INCLUDE ADDITIONAL
TERRITORY WITHIN THE BOUNDARIES OF
BLACK HAWK WATER USER DISTRICT**

WE, THE UNDERSIGNED are landowners or entrymen in the area legally described herein. Pursuant to SDCL §46A-9-20, we petition to have the lands described below included within the Black Hawk Water User District:

35/3/7 all less Word of Truth Sub	21.35.11 Selador Ranches Inc. (D) % Bob Borgmeyer 8730 Sheridan Lake Rd Rapid City, sd 57702	Signature	Printed Name	Date Signed
North 30 feet of Lot 0 and all of Lot P of the Northeast Quarter (NE¼) of Section 6 in Township 2 North of Range 7 East of the Black Hills Meridian, Meade County, South Dakota, as shown on the plat filed in Plat Book 4, Page 291 (sometimes referred to as the Richardson Plat)	20.60.00 Lessert, Vada 8201 Bow Tie Dr. Black Hawk, SD 57718			
Lot P of the Northeast Quarter (NE¼) of Section 6 in Township 2 North of Range 7 East of the Black Hills Meridian, Meade County, South Dakota, as shown on the plat filed in Plat Book 4, Page 291 (sometimes referred to as Richardson Plat) AND Lot S of the Southeast Quarter of the Northeast Quarter (SE¼NE¼) of Section 6 in Township 2 North of Range 7 East of the Black Hills Meridian, Meade County, South Dakota, as shown on the plat filed in Plat Book 4, Page 414 (sometimes referred to as Richardson Plat).	20.60.0P Lessert, Vada (D) 8201 Bow Tie Dr Black Hawk, SD 57718			
North 30 feet of Lot 0 of the Northeast Quarter (NE¼) of Section 6 in Township 2 North of Range 7 East of the Black Hills Meridian, Meade County, South Dakota, as shown on the plat filed in Plat Book 4, Page 291 (sometimes referred to as Richardson Plat) AND Lot S of the Southeast Quarter of the Northeast Quarter (SE¼ NE¼) of Section 6 in Township 2 North of Range 7 East of the Black Hills Meridian, Meade County, South Dakota, as shown on the plat filed in Plat Book 4, Page 414 (sometimes referred to as Richardson Plat).	20.60.001 Lessert, Vada (D) 8201 Bow Tie Dr. Black Hawk, SD 57718	Signature <i>[Signature]</i>	Printed Name <i>Vada Lessert</i>	Date Signed <i>2-3-23</i>
Lot T in the Southeast Quarter of the Northeast Quarter (SE¼ NE¼) of Section Six (S6), Township Two North (T2N), Range Seven East (R7E), Black Hills Meridian, Meade County, South Dakota, as shown by the Plat in Plat Book 4 on Page 414.	20.60.0T Merchen, William D ETUX (D) 8205 Bow Tie Dr. Black Hawk, SD 57718	Signature <i>[Signature]</i>	Printed Name <i>WDMerchen</i>	Date Signed <i>2/15/23</i>
Township 2 North, Range 7 East of the Black Hills Meridian, Meade County, South Dakota: Section 2: S½SW¼; Lot 6 of the SW¼SE¼, as shown on the plat filed in Plat Book 2, Page 11; and Section 11: W½W½W½NE¼, EXCEPTING therefrom Lot A, as shown on the plat filed in Plat Book 4, Page 252.	20.02.33 Mann, Guyron E (D) Mann Colleen N & Guyron J 1474 Hale PL Rapid City, SD 57701	Signature <i>[Signature]</i>	Printed Name <i>Guy Mann</i>	Date Signed <i>2/16/23</i>
Lot 2 of Aldren Subdivision	20.67.02 Palmer, Michal R & Debbie M (D) 7803 Palmer Ln Rapid City, SD 57702			
Lot 3 of Aldren Subdivision, Meade County, South Dakota, as shown by the plat filed in Plat Book 20, Page 184; Excepting Lot H1, as shown by the plat filed in Plat Book 23, Page 150.	20.67.03 Palmer, Michal R & Debbie M (D) 7803 Palmer Ln Rapid City, SD 57702	Signature <i>[Signature]</i>	Printed Name <i>Michal Palmer</i>	Date Signed <i>1-19-23</i>
That portion of Lot 4 of Ohrtman Subdivision lying west of Norman Avenue, Meade County, South Dakota. Subject to easements, reservations, restrictions and covenants of record.	20.56.04 Horan, Otto E & Ryan (D) 4686 Peaceful Pines Rd Rapid City, SD 57702	Signature <i>[Signature]</i>	Printed Name <i>Ryan Horan</i>	Date Signed <i>1-19-23</i>
Lot H1 of the Southwest Quarter (SW¼) of Section 4, T2N, R7E of the BHM, Meade County, South Dakota - Less Lot H1.	20.04.31 Knutson, Roger R Knutson, Lucille A 3900 Peaceful Pines Rd Rapid City, SD 57702	Signature	Printed Name	Date Signed
Lot H1 of Lot 1 of Aldren Subdivision, Section 5, T2N, R7E of the BHM, Meade County, South Dakota.	20.67.01 Aldren, Jimmie JR ETUX (D) 4600 Peaceful Pines Rd. Rapid City, SD 57702	Signature <i>[Signature]</i>	Printed Name <i>Jim L Aldren</i>	Date Signed <i>2/3/23</i>




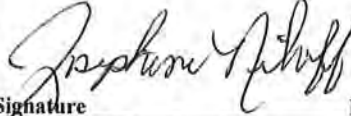
**PETITION TO THE DEPARTMENT OF AGRICULTURE AND NATURAL RESOURCES TO INCLUDE ADDITIONAL
TERRITORY WITHIN THE BOUNDARIES OF
BLACK HAWK WATER USER DISTRICT**

WE, THE UNDERSIGNED are landowners or entrymen in the area legally described herein. Pursuant to SDCL §46A-9-20, we petition to have the lands described below included within the Black Hawk Water User District:

Lot H1 of Lot 1 of the NW1/4NE1/4, Section 9, T2N, R7E of the BHM, Meade County, South Dakota	20.09.122 Ohrthman, Harry L JR and Ohrthman, Colleen J. NO Physical Address	Signature	Printed Name	Date Signed
Lot 1A of Tract A (Revised) of Johnson Subdivision, Meade County, South Dakota, as shown on the plat filed in Plat Book 19 on Page 179; subject to covenants, restrictions, declarations, reservations, rights-of-way, and easements of record, if any.	21.63.AR.1A Fisher, Ryan S & Sheila M 9770 Three Flags LN Black Hawk, SD 57718	Signature	Printed Name	Date Signed
LOT 2A OF TRACT A (Revised) of Johnson Subdivision, located in the NW1/4SE1/4 of Section 31, T3N, R7E, BHM, Meade County, South Dakota, as shown on the plat filed in Plat Book 19, Page 179.	21.63.AR.2A Olson, Randy L & Sharon L VCW RV Park LLC (D) Three Flags 9484 Three Flags LN Black Hawk, SD 57718	<i>Vickie Walkinshaw</i> Signature	<i>Vickie (vcw) Walkinshaw</i> Printed Name	<i>1/24/23</i> Date Signed
The Southeast Quarter of the Northwest Quarter (SE1/4NW1/4; Lots One (1), Two (2), Three (3), Four (4), the Southwest Quarter of the Northwest Quarter (SW1/4NW1/4); and the Southeast Quarter of the Northwest Quarter (SE1/4NW1/4); the North Half of the Southwest Quarter (N1/2SW1/4); the Northwest Quarter of the Southeast Quarter (NW1/4SE1/4) LESS Parcels, all	20.03.11 Smith, Larry R Smith Shirley A 5200 N Haines Ave Rapid City, SD 57701	Signature	Printed Name	Date Signed
in Section Two (2) Township Two (2) North, Range Seven (7) East of the Black Hills Meridian, Meade County, South Dakota. Lots One (1) and Two (2) in Section Three (3), Township Two (2) North, Range Seven (7) East of the Black Hills Meridian Meade County, South Dakota. Lot A of Northeast Quarter of the Southwest Quarter (NE1/4SW1/4) as shown by Plat Book 4 on page 297, of Section Twelve (12); East Half of the Southwest Quarter (E1/2SW1/4) LESS Nike Site and Parcels; The Southwest Quarter of the Southeast Quarter (SW1/4SE1/4) LESS fractions, of Section Twelve (12) all in Township Two (2) North, Range Seven (7) East of the Black Hills Meridian, Meade County, South Dakota. South Half of the Southeast Quarter of the Southeast Quarter (S1/2SE1/4SE1/4) of Section Thirty-Five (35), Township Three (3) North, Range Seven (7) East of the Black Hills Meridian, Meade County, South Dakota. Lot Four (4), Southwest Quarter of the Northwest Quarter (SW1/4NW1/4), West Half of the Southwest Quarter (W1/2SW1/4) of Section Five (5) all in Township Three (3) North, Range Nine (9) East of the Black Hills Meridian, Meade County, South Dakota. Lot One (1), Southeast Quarter of the Northeast Quarter (SE1/4NE1/4), East Half of the Southeast Quarter (E1/2SE1/4) of Section Six (6), Township Three (3) North, Range Nine (9) East of the Black Hills Meridian, Meade County, South Dakota. The Northeast Quarter (NE1/4), and the North Half of the Southeast Quarter (N1/2SE1/4) of Section Seven (7), all in Township Three (3) North, Range Nine (9) East of the Black Hills Meridian, Meade County, South Dakota. The South west Quarter (SW1/4) of Section Thirty-three (33), Township Four (4) North, Range Nine (9) East of the Black Hills Meridian, Meade County, South Dakota.				
South Half to the Southeast Quarter of the Southeast Quarter (S1/2SE1/4SE1/4) of Section Thirty-five (35), Township Three (3) North, Range Seven (7) East of the Black Hills Meridian, Meade County, South Dakota.	21.35.442 Smith, Larry R (D) Smith, Shirley A 5200 North Haines Ave. Rapid City, SD 57701			
Lot V Revised of Richardson Plat, located in the Northwest Quarter of the Northeast Quarter (NW1/4NE1/4) of Section 6, Township 2 North, Range 7 East of the Black Hills Meridian, Meade County, South Dakota, as shown on the plat filed in Plat Book 21 on Page 181 in the Office of the Register of Deeds, Meade County, South Dakota; subject to covenants, restrictions, reservations, rights-of-way, and easements of record, if any.	20.60.0W Summerset Storage LLC (D) ATTN: Tim Taylor 8237 Kitt Peak Rapid City, SD 57702	Signature	Printed Name	Date Signed
Lot WS Revised of Richardson Plat, located in the Northwest Quarter of the Northeast Quarter (NW1/4NE1/4) of Section 6, Township 2 North, Range 7 East of the Black Hills Meridian, Meade County, South Dakota, as shown on the plat filed in Plat Book 21 on Page 181 in the Office of the Register of Deeds, Meade County, South Dakota	20.60.0V Summerset Storage LLC (D) ATTN: Tim Taylor 8237 Kitt Peak Rd Rapid City, SD 57702	Signature	Printed Name	Date Signed

**PETITION TO THE DEPARTMENT OF AGRICULTURE AND NATURAL RESOURCES TO INCLUDE ADDITIONAL
TERRITORY WITHIN THE BOUNDARIES OF
BLACK HAWK WATER USER DISTRICT**

WE, THE UNDERSIGNED are landowners or entrymen in the area legally described herein. Pursuant to SDCL §46A-9-20, we petition to have the lands described below included within the Black Hawk Water User District:

The Northeast Quarter of the Northeast Quarter (NE¼NE¼) of Section 9, Township 2 North, Range 7 East of the Black Hills Meridian, Meade County, South Dakota; EXCEPTING therefrom Lot A and Well Lot B, as shown on the plat filed in Plat Book 23 on Page 84.	20.09.11 Gilby, Darlene (D) 7393 Deadwood Ave N Rapid City, SD 57702	 Signature	Darlene Gilby Printed Name	1/20/23 Date Signed
Lot 2 of the NW¼NE¼ of Section 9, Township 2 North, Range 7 East of the Black Hills Meridian, Meade County, South Dakota, as shown on the plat filed in Plat Book 7 on Page 75.	20.09.121 Gilby, Darlene (D) 7393 Deadwood Ave Rapid City SD 57702			
Lot 1R2B of Calhoun Subdivision No. 2, Meade County, South Dakota, as shown on the plat filed in Plat Book 23, Page 22.	20.73.1R2B & 20.73.1R2A Murphy, Bryan L. Murphy, Melissa M 6812 Deadwood Ave. Rapid City, SD 57702	Signature	Printed Name	Date Signed
Lot 1R2A of Calhoun Subdivision No. 2, Meade County, South Dakota, as shown on the plat filed in Plat Book 23, Page 22.	20.73.1R2B & 20.73.1R2A Murphy, Bryan L. Murphy, Melissa M 6812 Deadwood Ave. Rapid City, SD 57702			
Tract 2R4 of Calhoun Subdivision No. 2, Meade County, South Dakota, as shown on the plat filed in Plat Book 23, Page 23 and in Plat Book 23, Page 60.	20.73.2R4 Custom Skirting, LLC 6790 N Deadwood Ave Rapid City, SD 57702	Signature	Printed Name	Date Signed
Lot B3 of Calhoun Subdivision No. 2, Meade County, South Dakota, as shown on the Plat filed in Plat Book 21, Page 131.	20.73.B3 Bearden, Peter A (D) Bearden, Hope L 6868 Deadwood Ave. Rapid City, SD 57702	 Signature	Peter Bearden Printed Name	1-18-2023 Date Signed
Calhoun Sub #2 Lot B2 Revised	20.73.B2R Peterson, Carl H (D) Peterson, Judy M / Bearden Edward J 6874 Deadwood Ave N Rapid City, SD 57702	 Signature	Carl H. Peterson Printed Name	1-23-2023 Date Signed
The Southeast Quarter of the Northeast Quarter (SE¼NE¼) and the Northeast Quarter of the Southeast Quarter (NE¼SE¼) of Section Nine (9), Township Two (2) North, Range Seven (7)	20.09.14 Niehoff, Josephine K (D) 6809 Deadwood Ave N Rapid City, SD 57702	Signature	Printed Name	Date Signed
East of the Black Hills Meridian, LESS Lot "A", shown by Plat filed with the Register of Deeds, Meade County, South Dakota, and recorded in Plat Book 4, on Page 295 thereof; and also LESS Tract K1, located in the Northeast Quarter of the Southeast Quarter (NE¼SE¼); and also LESS Tract K2, located in the Northeast Quarter of the Southeast Quarter (NE¼SE¼), and in the Southeast Quarter of the Northeast Quarter (SE¼NE¼), both in Konechne Subdivision which subdivision is located in Section Nine (9), Township Two (2) North, Range Seven (7) East of the Black Hills Meridian, Meade County, South Dakota, as shown by Plat filed with the Register of Deeds, Meade County, South Dakota, on April 2, 1986 at 4:08 P.M., and recorded in Book 14 of Plats, at Page 66 thereof.				
Tract B of Aigner Subdivision located in the East Half of the Northwest Quarter (E½NW¼), and in the West Half of the Northeast Quarter (W½NE¼) of Section Nine (9), Township Two (2) North, Range Seven (7), East of the Black Hills Meridian, Meade County, South Dakota, as shown on the Plat filed in Book 13 of Plats, at Page 35 thereof, consisting of 46.985 acres, more or less.	20.71.B Niehoff, Josephine K (D) 6809 Deadwood Ave North Rapid City, SD 57702	 Signature	Josephine Niehoff Printed Name	2-1-23 Date Signed










**PETITION TO THE DEPARTMENT OF AGRICULTURE AND NATURAL RESOURCES TO INCLUDE ADDITIONAL
TERRITORY WITHIN THE BOUNDARIES OF
BLACK HAWK WATER USER DISTRICT**

WE, THE UNDERSIGNED are landowners or entrymen in the area legally described herein. Pursuant to SDCL §46A-9-20, we petition to have the lands described below included within the Black Hawk Water User District:

Tract 1 Revised of the Niehoff Subdivision, Meade County, South Dakota, as shown on the Plat filed in Plat Book 21, Page 82.	20.82.01R Armstrong, William & Armstrong, Kimarlee J 6415 N Deadwood Ave Rapid City, SD 57702	<i>Kimarlee J Armstrong</i> Kimarlee J Armstrong 3-3-23
Tract 1 Revised of the Niehoff Subdivision, Meade County, South Dakota, as shown on the Plat filed in Plat Book 21, Page 82.	20.69.K1 K Lazy Ranch LP (D) Armstrong, William & Armstrong, Kimarlee J 5800 Deadwood Ave N Rapid City, SD 57702	<i>Kimarlee J Armstrong</i> Kimarlee J Armstrong 3-3-23
Tract K2 Revised of Konechne Subdivision, Meade County, South Dakota, as shown on the plat filed in Plat Book 21, Page 82.	20.69.K2R K Lazy Ranch, LP 5800 Deadwood Ave Rapid City, SD 57702	<i>Donald J Konechne</i> Donald J Konechne 2-2-2023
Lot 1 of the NW¼SE¼; Lot 1 of the NE¼SE¼; Lot 4 of the SE¼SE¼. In Township Three North (T3N), Range Seven East (R7E) of the BHM, Meade County, South Dakota: Section Twenty Eight (28): South Half.	20.08.41 K Lazy M Ranch LP (D) 5800 Deadwood Ave Rapid City, SD 57702	<i>Donald J. Konechne</i> Donald J. Konechne 2-2-2023
SW¼ NW¼; NW¼ SW¼; NE¼ SW¼; NW¼ SE¼, and that portion of the S½ S½ to Township Two North (T2N) of Range Seven East (R7E), Black Hills Meridian, Meade County, South Dakota.	20.09.23 Konechne, Donald J (D) K Lazy Ranch 5800 Deadwood Ave N Rapid City, SD 57702	<i>Donald J. Konechne</i> DONALD J. KONECHNE 2-2-2023
Tract Three (3) - Revised of the Niehoff Subdivision which consists of the former Tract 2 of the Niehoff Subdivision, a portion of Tract K2 of the Konechne Subdivision, and part of the NW¼ SE¼, all located in the NE¼ SE¼ and the NW¼ SE¼ of Section 9, Township 2 North, Range 7 East of the Black Hills Meridian, Meade County, South Dakota.	20.82.03R Konechne, Donald J (D) K Lazy Ranch 5800 Deadwood Ave N Rapid City, SD 57702	
Township Two North (T2N) of Range Seven East (R7E), Black Hills Meridian, Meade County, South Dakota. Section 9: Tract 3 of Niehoff Subdivision as shown on the plat filed in Plat Book 19, Page 16, located in NE¼ SE¼ and SE¼ NE¼; SW¼ NW¼; NW¼ SW¼; NE¼ SW¼; NW¼ SE¼, and that portion of the S½S½.	20.09.31 Konechne, Donald J (D) K Lazy Ranch LP 5800 Deadwood Ave. N Rapid City, SD 57702	
Tract A of Tract Two (2) - Revised of the Niehoff Subdivision which consists of the former Tract 2 of the Niehoff Subdivision, a portion of Tract K2 of the Konechne Subdivision, and part of the NW¼ SE¼, all located in the NE¼ SE¼ and the NW¼ SE¼ of Section 9, Township 2 North, Range 7 East of the Black Hills Meridian, Meade County, South Dakota.	20.82.02RA Konechne, James 6613 Deadwood Ave N Rapid City, SD 57702	<i>Jim A. Konechne</i> Jim A. Konechne 2-3-23
Tract B of Tract Two (2) - Revised of the Niehoff Subdivision which consists of the former Tract 2 of the Niehoff Subdivision, a portion of Tract K2 of the Konechne Subdivision, and part of the NW¼ SE¼, all located in the NE¼ SE¼ and the NW¼ SE¼ of Section 9, Township 2 North, Range 7 East of the Black Hills Meridian, Meade County, South Dakota.	20.82.02RB Konechne, James 6613 Deadwood Ave N Rapid City, SD 57702	
Tract 2R3 of Calhoon Subdivision #2, Meade County, South Dakota, Subject to restrictions contained in the Executor's Deed filed in Book 465 Pages 632-632 at the Meade County Register of Deeds office on December 1, 1993.	20.73.2R3 Donaldson, Richard (D) 6798 Deadwood Ave N Rapid City, SD 57702	<i>Richard Donaldson</i> Richard Donaldson 1-20-23
Tract 2 of Lenora's Acres Subdivision, Meade County South Dakota, as shown on the plat filed in Plat Book 26, Pages 82-83. Subject to easements, restrictions, covenants and reservations of record.	20.41.02 Larsen, Gordon T (D) 7100 N Deadwood Ave. Rapid City, SD 57702	<i>Gordon T. Larsen</i> Gordon T. Larsen 1/25/23
Lots 26 and 27 of Marvel Mountain Estates, Phase III, Meade County, South Dakota, as shown on the plat filed in Plat Book 23 on page 74.	20.97.26R Lee, Scott & Jaima (D) 6950 Deadwood Ave Rapid City, SD 57702	<i>Scott Lee</i> Scott Lee 1/20/23
Tract 3 of Lenora's Acres Subdivision, Meade County, South Dakota, as shown on the Plat filed in Plat Book 26 on pages 82-83, together with all improvements and appurtenances thereon and subject to easements, rights-of-way, restrictions, reservations, declarations and covenants of record.	20.41.03 Jensen, Ricky 7274 Deadwood Ave. Rapid City, SD 57702	




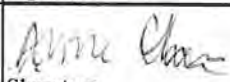

**PETITION TO THE DEPARTMENT OF AGRICULTURE AND NATURAL RESOURCES TO INCLUDE ADDITIONAL
TERRITORY WITHIN THE BOUNDARIES OF
BLACK HAWK WATER USER DISTRICT**

WE, THE UNDERSIGNED are landowners or entrymen in the area legally described herein. Pursuant to SDCL §46A-9-20, we petition to have the lands described below included within the Black Hawk Water User District:

That portion of Lot 4 of Ohrtman Subdivision lying west of Norman Avenue, Meade County, South Dakota. Subject to easements, reservations, restrictions and covenants of record.	20.56.041 Pitts, Bena M 8423 Sturgis Rd. PO Box 676 Black Hawk, SD 57718	 Signature	 Printed Name	 Date Signed
Lot G-2, formerly Lot G of the Northeast Quarter of Section Six (6), Township Two (2) North, Range Seven (7) East of the Black Hills Meridian, Meade County, South Dakota, as shown by the Plat recorded in the Office of the Register of Deeds in Plat Book 4 on Page 405	20.60.0G2 Pitts, Bena M (D) 8407 Captain Soelzer St. Black Hawk, SD 57718			
Lot G-1 formerly Lot G of the Northeast Quarter of Section Six (6), Township Two (2) North, Range Seven (7) East of the Black Hills Meridian, Meade County, South Dakota, as shown by the Plat recorded in the Office of the Register of Deeds in Plat Book 4 on Page 405	20.60.0G1 Pitts, Bena M (D) 8409 Captain Soelzer St. Black Hawk, SD 57718			
Lot A of the Richardson Plat of the South Half of the Northeast Quarter of Section 6, Township 2 North Range 7 East of the Black Hills Meridian, Meade County, South Dakota, less highway right of way and consisting of 1.4 acres, more or less, according to the survey thereof and subject to easements and reservations of record.	20.60.0A Pitts, Virgil R & Bena M (D) 8423 Sturgis Rd. PO Box 676 Black Hawk, SD 57718			
Lot 2 of Lot H of Olesen Subdivision, Meade County, South Dakota, as shown on the plat filed in Plat Book 12 on Page 33., together with all improvements and appurtenances thereon and subject to easements, rights-of-way, restrictions, reservations, declarations and covenants of record.	20.60.0H2 Kohler, Jeffery (D) Kohler, Amberle / Porter, Robert & Erica 8327 CPT Soelzer Rd. Black Hawk, SD 57718	Signature	Printed Name	Date Signed
Lot 1 of Lot H of Olesen Subdivision, Meade County, South Dakota, as shown on the plat filed in Plat Book 12, Page 33, located in the NE¼ of Section 6, T2N, R7E, BHM.	20.60.0H1 Meeker, Robert (D) 8405 Captain Soelzer St Black Hawk, SD 57718	Signature 	Printed Name 	Date Signed 
Lot E-1 of Lot E all located in the Northeast Quarter of Section Six (6) in Township 2 North of Range 7 East of the Black Hills Meridian, Meade County, State of South Dakota Parcel ID: 20.60.0E1.	20.60.0E1 Baxley, Dennis T (D) Baxley, Jacalyn 8515 CPT Soelzer St. Black Hawk, SD 57718	Signature	Printed Name	Date Signed
Lot D of the Northeast Quarter (NE¼) of Section 6, Township 2 North, Range 7 East of the Black Hills Meridian, Meade County, South Dakota, as shown on the plat filed in Plat Book 4 on Page 284 (sometimes referred to as Richardson Plat), subject to covenants, easements, reservations and rights of way of record, if any.	20.60.0D Foothills Fence, LLC 8519 CPT Soelzer St. Black Hawk, SD 57718	Signature 	Printed Name 	Date Signed 
Lot FH Revised of Richardson Plat, Meade County, South Dakota, as shown on the plat filed in Plat Book 21 on Page 181. Subject to easements and reservations of record.	20.60.0FH Winchester, James P (D) Winchester, Erika J 8715 CPT Soelzer St. Black Hawk, SD 57718	Signature	Printed Name	Date Signed
The Southeast Quarter of the Northwest Quarter (SE¼NW¼) of Section 27, Township 3 North, Range 7 East of the Black Hills Meridian, Meade County, South Dakota, subject to covenants, restrictions, reservations, rights-of-way, and easements of record, if any.	21.27.24 Morris, Alan ETAL (D) 2593 Peterson Rd Rapid City, SD 57701	Signature	Printed Name	Date Signed
Tract 10 of McEwen Ranch Subdivision, which subdivision is located in the South Half (S½) of Section Twenty-one (21), West Half of the Northwest Quarter (W½NW¼) of Section Twenty-seven (27), and North Half (N½) of Section Twenty-eight (28), Township Three (3) North, Range Seven (7) East, Black Hills Meridian, Meade County, South Dakota.	21.53.101 Morris, Alan (D) Morris, Judy M 2593 Peterson Rd. Rapid City, SD 57701			

**PETITION TO THE DEPARTMENT OF AGRICULTURE AND NATURAL RESOURCES TO INCLUDE ADDITIONAL
TERRITORY WITHIN THE BOUNDARIES OF
BLACK HAWK WATER USER DISTRICT**

WE, THE UNDERSIGNED are landowners or entrymen in the area legally described herein. Pursuant to SDCL §46A-9-20, we petition to have the lands described below included within the Black Hawk Water User District:

Tract 10 of McEwen Ranch Subdivision, which subdivision is located in the South Half (S½) of Section Twenty-one (21), West Half of the Northwest Quarter (W½NW¼) of Section Twenty-seven (27), and North Half (N½) of Section Twenty-eight (28), Township Three (3) North, Range Seven (7) East, Black Hills Meridian, Meade County, South Dakota.	21.53.102 Morris, Alan (D) Morris, Judy M 2593 Peterson Rd Rapid City, SD 57701			1/23/23
		Signature	Printed Name	Date Signed
Block 22 of the Northwest Quarter of the Southwest Quarter (NW1/4SW1/4) of Section 8 in Township 2 North of Range 7 East of the Black Hills Meridian, Meade County, South Dakota, as shown on the plat filed in Plat Book 5, Page 228, together with all improvements and appurtenances thereon and subject to easements, right of way, restrictions, reservations, declarations, and covenants of record.	20.58.04.07 Armstrong, Tanya L & Gural, Michael T 5417 Spruce St Black Hawk, SD 57718		TANYA ARMSTRONG Michael Gural	1/27/23
		Signature	Printed Name	Date Signed
Tract W of E1/2 NE1/4 Section 6, Township 2 North, Range 7 East; Tract B of SW1/4 SE1/4 Section 31, Township 3 North, Range 7 East; Tract BW of SE 1/4 SE1/4 Section 31, Township 3 North, Range 7 East of the Black Hills Meridian, Meade County, South Dakota	SD DOT			
		Signature	Printed Name	Date Signed
That portion of the North Half of the Southwest Quarter (N1/2SW1/4) of Section 5, Township 2 North, Range 7 East of the Black Hills Meridian, Meade County, South Dakota, formerly described as Lot A, as shown on the plat filed in Plat Book 22, page 158; AND INCLUDING Lot U3, as shown on the plat filed in Plat Book 22, page 333. Subject to easements, restrictions, covenants and reservations of record. Grantor hereby covenants and warrants that neither he nor any member of his immediate family has ever used, occupied or claimed the subject premises as a homestead.	20.05.311 K-1 Holdings 1935 Samco Rd Ste 102 Rapid City SD 57702		Ryan Kaski Authorized member	3-3-23
		Signature	Printed Name	Date Signed
Tract 1 of Lenora's Acres Subdivision, Meade County, South Dakota, as shown on the plat filed in Plat Book 25, Page 162. Subject to easements, restrictions, covenants and reservations of record.	20.41.01 Chmura, Alex & Anne (D) 4613 Bozeman Cir Rapid City, SD 57703		Anne Chmura	1-31-23
		Signature	Printed Name	Date Signed
Township 3 North, Range 7 East of the Black Hills Meridian, Meade County, South Dakota Section 35: S1/2 NE1/4 NE1/4 SE1/4, and N1/2 SE1/4 NE1/4 SE 1/4 together with all improvements and appurtenances thereon and subject to easements, rights-of-way, restrictions, reservations, declarations and covenants of record.	21.RR.01 Paulsen, Larry (D) 14820 Creekside Dr. Box Elder, SD 57719		Larry Paulsen	1-31-23
		Signature	Printed Name	Date Signed
Township 3 North, Range 7 East of the Black Hills Meridian, Meade County, South Dakota: Section 27: S1/2 N1/2 NE1/4 SE1/4 together with all improvements and appurtenances thereon and subject to easements, rights-of-way, restrictions, reservations, declarations and covenants of record.	21.TT.02 Rose, Nathan & Rose, Hope 136 Lambeau CT Rapid City, SD 57701			
		Signature	Printed Name	Date Signed
Township 3 North, Range 7 East of the Black Hills Meridian, Meade County, South Dakota: Section 27: N1/2 N1/2 NE1/4 SE1/4 together with all improvements and appurtenances thereon and subject to easements, rights-of-way, restrictions, reservations, declarations and covenants of record.	21.TT.02 Carlson, Scott 11285 Feather PL Rapid City, SD 57701			
		Signature	Printed Name	Date Signed
Lot 21 of Marvel Mountain Estates, Phase III, Meade County, South Dakota, as shown on the plat filed in plat book 23 on page 74, together with all improvements and appurtenances thereon and subject to easements, rights-of-way, restrictions, reservations, declarations and covenants of record.	20.97.21 Clarey, Arron 7375 Marvel MTN Ridge Rd. Rapid City, SD 57702			
		Signature	Printed Name	Date Signed

PETITION TO THE DEPARTMENT OF AGRICULTURE AND NATURAL RESOURCES TO INCLUDE ADDITIONAL
TERRITORY WITHIN THE BOUNDARIES OF
BLACK HAWK WATER USER DISTRICT

WE, THE UNDERSIGNED are landowners or entrymen in the area legally described herein. Pursuant to SDCL
§46A-9-20, we petition to have the lands described below included within the Black Hawk Water User District:
Tract C of Aigner Subdivision, Meade County, South Dakota, as shown on the plat filed in Plat Book 13, Page 35.

The South Half of the Northeast Quarter (S½NE¼) and the Southeast Quarter (SE¼) of Section Three (3); the North Half of the Northeast Quarter (N½NE¼) and the Southeast Quarter of the Northeast Quarter (SE¼NE¼) of Section 10 (10); and the unplatted portion of the Northwest Quarter (NW¼) of Section Eleven (11); all in Township Two North (T2N) of Range Seven East (R7E) of the Black Hills Meridian, Meade County, South Dakota shall be subject to the restrictive covenant contained in the conveyance by which the described property was originally conveyed to this trust, which restrictive covenant is hereby adopted and ratified, subject to covenants, restrictions and rights-of-way of record.

20.71.C M&B Holdings LLC (D)
PO Box 282
Piedmont, SD 57769 No Physical Address

Signature

Printed Name

Date Signed

20.03.13 Mann, Guy J (D)
PO Box 986
Rapid City, SD 57709 No Physical Address

Guy Mann

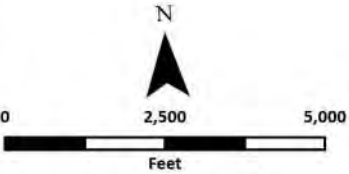
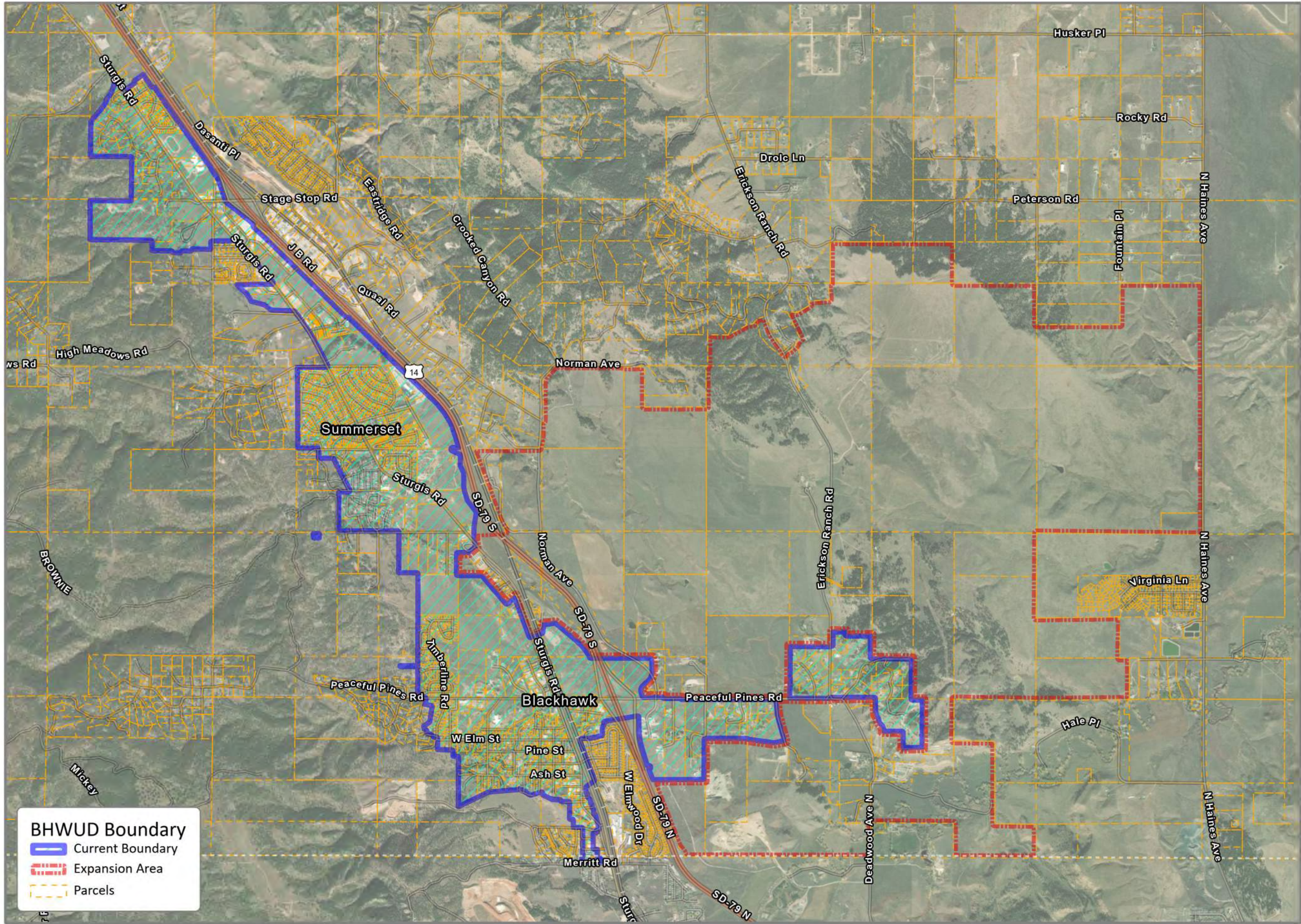
Signature

Guy Mann

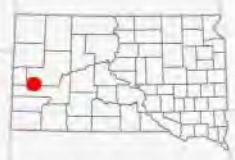
Printed Name

1-31-2023

Date Signed



1 inch equals 3,000 feet



Locator Map Not to Scale

Meade County, SD

EXPANSION AREA

BLACK HAWK WATER
USER DISTRICT

Date: 3/30/2023



**SUPPLEMENTAL PETITION FORM PROVIDING ADDITIONAL SIGNATURES TO
THE PETITION TO THE DEPARTMENT OF AGRICULTURE AND NATURAL
RESOURCES TO INCLUDE ADDITIONAL TERRITORY WITHIN THE BOUNDRIES
OF BLACK HAWK WATER USER DISTRICT**

WE, THE UNDERSIGNED are landowners of entrymen in the area legally described herein. Pursuant to SDCL §46A-9-20, we petition to have the lands described below included within the Black Hawk Water User District:

(a) The petition was approved by a majority of the Board of Directors of the Black Hawk Water User District by Resolution at a meeting of the Board of Directors held on the 10 day of November, 2022.

(b) This petition will be filed with the Department of Agriculture and Natural Resources, together with a map or maps showing the location of the lands to be included, the proposed system of works and by other maps, plans, and estimates as may be necessary to fully describe the proposed expansion.

**AFFIDAVIT OF CIRCULATOR
(STATE OF SOUTH DAKOTA)**

(COUNTY OF MEADE)

Ken LeBon, being first duly sworn, deposes and says, that he/she is the circulator of the foregoing Petition containing 25 signatures; each person's whole name appears on said Petition sheet personally signed said Petition in the presence of this affiant; that he/she believes each of said signers is an owner or entryman of the land described opposite his/her signature, to be included within the proposed water user district, and residing at the address written under his/her name, and that affiant stated to every petitioner before he/she affixed his/her signature the legal effect and nature of said Petition.

Circulator *Ken LeBon*

Subscribed and sworn to before me this 21 day of July, 2023.

(SEAL)

My Commission Expires: Feb. 9, 2028

NOTARY PUBLIC



Resolution 2-2023

RESOLUTION OF BOARD OF DIRECTORS OF BLACK HAWK WATER USER DISTRICT

Due to Black Hawk Water User District Boundaries Expansion

Be it resolved that the Board of Directors of Black Hawk Water User District does hereby approve the supplemental petition form providing additional signatures to the original petition to expand the boundaries of Black Hawk Water User District East to Haines Ave.

Dated this 26 day of July 2023.

Toren Kuper

Secretary

PETITION TO THE DEPARTMENT OF AGRICULTURE AND NATURAL RESOURCES TO INCLUDE ADDITIONAL TERRITORY WITHIN THE BOUNDRIES OF BLACK HAWK WATER USER DISTRICT

WE, THE UNDERSIGNED are landowners of entrymen in the area legally described herein. Pursuant to SDCL §46A-9-20, we petition to have the lands described below included within the Black Hawk Water User District:

Township 3 North, Range 7 East of the Black Hills Meridian, Meade County, South Dakota; Section 32 SW1/4 Township 2 North, Range 7 East of the Black Hills Meridian, Meade County, South Dakota; Section 5: Government Lots 1, 2 and 3, All that portion of Government Lot 4 lying North & East of Lot H1 of Government Lot 4 of Section 5, as shown by the plat of Lot H1 filed in Plat Book 22, Page 323, the South Half of the Northwest Quarter (S11/2NW1/4) of Section 5, Township 2 North, Range 7 East of the Black Hills Meridian, Meade County, South Dakota, EXCEPTING therefrom Lot H1, as shown on the plat filed in Plat Book 5, Page 155, and shown on the plat filed in Plat Book 22, Page 151, and EXCEPTING therefrom Lot U1, as shown on the plat filed in Plat Book 22, Page 152, and EXCEPTING therefrom Lot U2, as shown on the plat filed in Plat Book 23, Page 332, All that portion of the North Half of the Southwest Quarter (N1/2SW1/4) lying North & East of Lot H4 of the North Half of the Southwest Quarter (N1/2SW1/4) lying North & East of Lot H2 of Section 5, as shown by the plat of Lot A filed in Plat Book 22 page 158. All subject to easements and restrictions of record.	20.05.21 Norman, Thomas W 8044 Norman Ave PO Box 767 Black Hawk, SD 57718			
Township 2 North, Range 7 East of the Black Hills Meridian, Meade County, South Dakota; Section 4: Lots 3 and 4; S1/2NW1/4. Section 4: S1/2NE1/4 (less Lot 1R, Lot 2 and Well Lot of Norman Estates Subdivision, Meade County, South Dakota as shown on plat filed Plat Book 22, Page 251.	20.04.21 Norman, Thomas W & Joseph F (D) C/O Norman Thomas W 8044 Norman Ave PO Box 767 Black Hawk, SD 57718			
Township 3 North, Range 7 East of the Black Hills Meridian, Meade County, South Dakota, Section 32: SE1/4; S1/2NE1/4, Subject to easements, reservations, restrictions and covenants of record.	21.32.13 Norman, Thomas W and Norman, Joseph F 8044 Norman Ave PO Box 767 Black Hawk, SD 57718			
Well Lot of Norman Estates Subdivision, Meade County SD as shown on the Plat Book ___ on page ___	20.75 Well Norman, Thomas W ETAL 8044 Norman Ave PO Box 767 Black Hawk, SD 57718			
Lot 1R of Norman Estates Subdivision, Meade County, South Dakota as shown on plat filed Plat Book 22, Page 251). Well Lot of Norman Estates Subdivision, Meade County, South Dakota	20.75.01R Norman, Thomas W & Georgia K (D) 8044 Norman Ave PO Box 767 Black Hawk, SD 57718			
The Southeast Quarter of the Northeast Quarter (SE1/2NE1/4) of Section 5, Township 2 North, Range 7 East of the Black Hills Meridian, Meade County, South Dakota. AND the Northeast Quarter of the Southeast Quarter (NE1/2SE1/4) of Section 5, Township 2 North, Range 7 East of the Black Hills Meridian, Meade County, South Dakota; EXCEPTING therefrom Lot 1R, Lot 2 and Well Lot of Norman Estates Subdivision, as shown on the plat filed Plat Book 22, Page 251; AND EXCEPTING therefrom Lot 2R of Norman Estates, as shown on the plat filed in Plat Book 23, Page 225.	20.05.13 Norman, Thomas W ETAL (D) 8044 Norman Ave PO Box 767 Black Hawk, SD 57718			


PETITION TO THE DEPARTMENT OF AGRICULTURE AND NATURAL RESOURCES TO INCLUDE ADDITIONAL TERRITORY WITHIN THE BOUNDRIES OF BLACK HAWK WATER USER DISTRICT

WE, THE UNDERSIGNED are landowners of entrymen in the area legally described herein. Pursuant to SDCL §46A-9-20, we petition to have the lands described below included within the Black Hawk Water User District:

Township 3 North, Range 7 East of the Black Hills Meridian, Meade County, South Dakota, Township 2 North, Range 7 East of the Black Hills Meridian, Meade County, South Dakota. Section 5: Government Lots 1,2,3 all that portion of Government Lot 4 lying North & East of Lot H1 of Government Lot 4 of Section 5, as shown by the plat of Lot H1 filed in Plat Book 22, Page 323, The South Half of the Northwest Quarter (S1/2NW1/4) of Section 5, Township 2 North, Range 7 East of the Black Hills Meridian, Meade County, South Dakota, EXCEPTING therefrom Lot H1, as shown in the plat filed in Plat Book 5, Page 155, and EXCEPTING therefrom Lot H2, as shown on the plat filed in Plat Book 22, Page 150, and EXCEPTING therefrom Lot H3, as shown on the plat filed in the Plat Book 22, Page 151, AND EXCEPTING therefrom Lot U1, as shown on the plat filed in the Plat Book 22, Page 152, AND EXCEPTING therefrom Lot U2, as shown on the plat filed in Plat Book 23, Page 332, All that portion of the North Half of the Southwest Quarter (N1/2SW1/4) lying North & East of Lot H4 of the North Half of the Southwest Quarter (N1/2SW1/4) of Section 5, as shown by the plat of Lot H4 filed in Plat Book 22, Page 154, Lot A located in the North Half of the Southwest Quarter (N1/2SW1/4) lying North & East of lot H2 of Section 5, as shown by the plat of Lot A filed in Plat Book 22, Page 158.	20.05.23 Norman, Thomas W 8044 Norman Ave PO Box 767 Black Hawk, SD 57718			
Township 2 North, Range 7 East of the Black Hills Meridian, Meade County, South Dakota: Section 5: N1/2SE1/4 (less Lot 1R, Lot 2 and Well Lot of Norman Estates Subdivision, Meade County, South Dakota as shown on plat filed Plat Book 22, Page 251). Subject to easements, reservations, restrictions and covenants of record. Grantor also conveys all after-acquired title in the above-described property. Grantor warrants that neither he nor any member of his household has ever used, claimed or occupied the above-described real property for homestead purposes.	20.05.41 Norman, Thomas W 8044 Norman Ave PO Box 767 Black Hawk, SD 57718			
Southwest Quarter (SW1/4) of Section 32 in Township 3 North, Range 7 East of the Black Hills Meridian, Meade County, South Dakota. Subject to covenants conditions, restrictions, easements, reservations, rights of way, agreements and other matters of record in the Office of the Meade County Register of Deeds.	21.32.31 Norman Ranch Subdivision LLC (D) TNT Construction 1624 Concourse CT Rapid City, SD 57703	Signature	Printed Name	Date Signed
In Township Two North (T2N), Range Seven East (R7E) of the BHM, Meade County, South Dakota: Section Four (4): West Half of the Northeast Quarter (W1/2NE1/4).	20.04.12 Erickson, Kirk A (D) 8915 Erickson Ranch Rd Rapid City, SD 57702	Signature <i>Kirk A Erickson</i>	Printed Name Kirk A Erickson	Date Signed 7-21-2023



PETITION TO THE DEPARTMENT OF AGRICULTURE AND NATURAL RESOURCES TO INCLUDE ADDITIONAL TERRITORY WITHIN THE BOUNDRIES OF BLACK HAWK WATER USER DISTRICT

WE, THE UNDERSIGNED are landowners of entrymen in the area legally described herein. Pursuant to SDCL §46A-9-20, we petition to have the lands described below included within the Black Hawk Water User District:

Lot 2 of Tract D, Aigner Subdivision, formerly Tract D of Aigner Subdivision, located in the West One-Half (W1/2), Northeast Quarter (NE1/4) of Section 9, Township 2 North (T2N), Range 7 East (R7E) Black Hills Meridian (B.H.M.) in Meade County, South Dakota, as shown by that plat recorded in Book Twenty (20) of Plats, Page forty-three (43), in the office of Meade County Register of Deeds, subject to all easements, rights-of-ways, covenants, reservations, conditions, limitations, and restrictions of record and to all applicable building and use restrictions, zoning laws and ordinances, if any, affecting the property.	20.71.D2 Van Houten, Robert 9400 Sturgis Rd Black Hawk, SD 57718			
Lot 1 of Tract D, Aigner Subdivision, formerly Tract D of Aigner Subdivision, located in the West One-Half (W1/2), Northeast Quarter (NE1/4) of Section 9, Township 2 North (T2N), Range 7 East (R7E) Black Hills Meridian (B.H.M.) in Meade County, South Dakota, as shown by that plat recorded in Book Twenty (20) of Plats, Page forty-three (43), in the office of Meade County Register of Deeds, subject to all easements, rights-of-ways, covenants, reservations, conditions, limitations, and restrictions of record and to all applicable building and use restrictions, zoning laws and ordinances, if any, affecting the property.	20.71.D1 Van Houten, Robert (D) 9400 Sturgis Rd Black Hawk, SD 57718			
Lot C in the Northeast Quarter (NE1/4) of Section Six (6) in the Township Two North (T2N), Range Seven East (R7E) of the Black Hills Meridian, Meade County, South Dakota, as recorded in Plat Book 4, Page 284, filed in the Office of the Register of Deeds on 20 October, 1975 at 10:00 o'clock A.M.	20.60.0C Van Houten, Robert 9400 Sturgis Rd 2783 Plant St. Rapid City, SD 57718/ 9400 Sturgis Rd Black Hawk, SD 57718			
Lot F in the Northeast Quarter (NE1/4) of Section 6, in the Township 2 North, Range 7 East of the Black Hills Meridian, Meade County, South Dakota, as shown on the plat filed in Plat Book 4 on Page 400 in the Office of the Register of Deeds, Meade County, South Dakota; subject to covenants, restrictions, declaration, reservations, rights-of-way, and easement of record, if any.	20.60.0F Van Houten, Robert (D) Edwards, Joshua A/Ruth A Hof 9400 Sturgis Rd 2783 Plant St. Rapid City, SD 57702			
Lot E-2 in the Northeast Quarter (NE1/4) of Section 6, in the Township 2 North, Range 7 East of the Black Hills Meridian, Meade County, South Dakota, as shown on the plat filed in Plat Book 4 on Page 400 in the Office of the Register of Deeds, Meade County, South Dakota; subject to covenants, restrictions, declaration, reservations, rights-of-way, and easement of record, if any.	20.60.0E2 Van Houten, Robert (D) Edwards, Joshua A/Ruth A Hof 9400 Sturgis Rd 2783 Plant St. Rapid City, SD 57702			
Lot 3R-2 of Ohrtman Subdivision, located in the Southwest Quarter of the Southeast Quarter (SW1/4SE1/4) of Section Five (5), Township Two North (T2N), Range Seven East (R7E) of the Black Hills Meridian, Meade County, South Dakota, as shown by the plat recorded in the Plat Book 17 on Page 131.	20.56.03R2 Braun, Rodney T ETUX (D) 7700 Norman Ave Black Hawk, SD 57718		Renee Braun	7/24/2023
		Signature	Printed Name	Date Signed

PETITION TO THE DEPARTMENT OF AGRICULTURE AND NATURAL RESOURCES TO INCLUDE ADDITIONAL TERRITORY WITHIN THE BOUNDRIES OF BLACK HAWK WATER USER DISTRICT

WE, THE UNDERSIGNED are landowners of entrymen in the area legally described herein. Pursuant to SDCL §46A-9-20, we petition to have the lands described below included within the Black Hawk Water User District:

Tract W of E1/2 NE1/4 Section 6, Township 2 North, range 7 East; Tract B of SW1/4 SE1/4 Section 31, Township 3 North, Range 7 East; tract BW of SE1/4 SE1/4 Section 31, Township 3 North, Range 7 East of the Black Hills Meridian, Meade County, South Dakota	20.0611 SD DOT 700 E Broadway Ave Pierre, SD 57501			
		Signature	Printed Name	Date Signed
Lot RR of the Richardson Plat, Meade County, South Dakota, as shown on the plat filed Plat Book 21 on Page 250.	20.60.0RR Puetz, Annen R 8607 Captain Soelzer St. Black Hawk, SD 57718			
		Signature	Printed Name	Date Signed
Lot RR of the Richardson Plat, Meade County, South Dakota, as shown on the plat filed Plat Book 21, Page 350.	20.60.0BR Grueb, Trevor S (D) Grueb, Laylee B 8603 Captain Soelzer St. Black Hawk, SD 57718			
		Signature	Printed Name	Date Signed
Lot 1R of Ohrtman Subdivision, Meade County, South Dakota, as shown by the plat filed Plat Book 17 on Page 131: EXCEPTING therefrom Lot H1, as shown on the plat filed in Plat Book 22 on Page 312, together with all improvements and appurtenances thereon and subject to easements, rights-of-way, restrictions, reservations, declarations and covenants of record.	20.56.01R Sparks, Nicholas (D) 7595 Norman Ave Black Hawk, SD 57718			
		Signature	Printed Name	Date Signed
Lot 3R-1A of Ohrtman Subdivision, Meade County, South Dakota, as shown on the plat filed in Plat Book 26, Page 33. Subject to easements, exceptions, rights-of-way, covenants, conditions, restrictions, reservations, mineral conveyances, and water rights of record or established by prescription, if any.	20.56.03R1A Reishus, William A Reosjus, Kathryn M. 7754 Norman Ave Black Hawk, SD 57718		William A Reishus Kathryn M Reishus	
		Signature	Printed Name	Date Signed
The Northwest Quarter (NW1/4) of Section 32, Township 3 North, Range 7 East BHM, less right of way and less the platted portion of Truman Quaal Subdivision lying in Section 32, T3N, R7E BHM as shown by Plat Book 15 on Page 97. Subject to rights-of-way, easements, and reservations of record.	21.32.21 Hatzenbuhler, Bill M (D) 10302 Norman Ave Black Hawk, SD 57718			
		Signature	Printed Name	Date Signed
Lot 2R of Ohrtman Subdivision, Meade County, South Dakota, as shown by the plat filed in Plat Book 17 on Page 131; EXCEPTING therefrom Lot H1, as shown on the plat filed in Plat Book 22 on Page 173.	20.56.02R Hahn, Otto E (D) 7451 Norman Ave Black Hawk, SD 57718			
		Signature	Printed Name	Date Signed
Lot 2R of Norman Estates, Meade County, South Dakota, as shown by the plat filed in Plat Book 23, Page 225.	20.75.02R Krout, Brette E (D) Hrout, Susanne F 7844 Norman Ave PO Box 907 Black Hawk, SD 57718			
		Signature	Printed Name	Date Signed
The East Half of the Southeast Quarter (E1/2SE1/4) of Section 31, Township 3 North, Range 7 East of the Black Hills Meridian, Meade County, South Dakota; EXCEPTING therefrom Tract BW and the 50-foot dedicated public right-of-way as shown on the plat filed in Plat Book 16 on Page 26, and all railroad and/or highway rights-of-way.	21.31.11 Hook, Thomas E ETUX (D) 9435 Norman Ave Black Hawk, SD 57718			
		Signature	Printed Name	Date Signed
Lot 3R of Ohrtman Subdivision, located in the Southwest Quarter of the Southeast Quarter (SW1/4SE1/4) of Section Five (5), Township Two North (T2N), Range Seven East (R7E) of the Black Hills Meridian, Meade County, South Dakota, as shown by the plat recorded in the Plat Book 17 on Page 131.	20.56.03R1B Braun, Rodney T ETUX 7700 Norman Ave Black Hawk, SD 57718		Renee Braun	7/20/2023
		Signature	Printed Name	Date Signed
Lot 2 of Edwards Ranch Subdivision and dedicated Highway right-of-way, being W1/2NW1/4NE1/4 Section 32, Township 3 North, Range 7 East of the Black Hills Meridian, Meade County, South Dakota.	21.66.02 Matusiak, Chriline D (D) 10495 Norman Ave Black Hawk, SD 57718			
		Signature	Printed Name	Date Signed

PETITION TO THE DEPARTMENT OF AGRICULTURE AND NATURAL RESOURCES TO INCLUDE ADDITIONAL TERRITORY WITHIN THE BOUNDRIES OF BLACK HAWK WATER USER DISTRICT

WE, THE UNDERSIGNED are landowners of entrymen in the area legally described herein. Pursuant to SDCL §46A-9-20, we petition to have the lands described below included within the Black Hawk Water User District:

All that portion of Government Lot 4 lying North and East of Lot H1 of Government lot 4 of Section 5, as shown by the plat of Lot H1 filed in Plat Book 22, Page 323	20.05.11 Thomas, Norman 8044 Norman Ave PO Box 767 Black Hawk, SD 57718	Signature	Printed Name	Date Signed
Lot 16 of Geidel Subdivision, Meade County, South Dakota, as shown by the plat filed in Plat Book 20, Page 188; (including that portion of land beginning approximately 440 feet West from the eastern and southern most border in Lot 16; thence due North for a distance of 75 feet; thence running 90 degrees West for a distance of 75 feet; thence turning 90 degrees South for a distance of 75 feet; thence turning 90 degrees East for a distance more or less 75 feet to the point of beginning all in Lot 16.) Subject to covenants, restrictions, declarations, reservations, rights-of-way, and easements of record, if any.	20.83.16 Geidel, Leonard (D) Geidel, Barbara PO Box 829 Black Hawk, SD 57718/ 7925 Erickson Ranch Rd Rapid City, SD 57702/Meiners, Larry ETUX			
Lot 1 of Foothills Estates, Meade County, South Dakota, as shown on the plat filed in Plat Book 14 on Page 53.	20.68.01 Shaffer, Brett M (D) Shaffer, Enrica 7999 Erickson Ranch Rd. Rapid City, SD 57702			
TRACT G of Erickson Subdivision, located in the E1/2SE1/4 of Section 28, Township 3 North, Range 7 East of the Black Hills Meridian, Meade County, South Dakota, as shown by the plat recorded in Plat Book 18 on Page 13.	21.58.G Cantwell, Beth R ETUX 11381 Erickson Ranch Rd. Rapid City, SD 57702	Signature	Printed Name	Date Signed
Tract J of Erickson Subdivision, Meade County, South Dakota, as shown by the plat filed in Plat Book 19 on Page 77.	21.58J Sarkela, Tod (D) 10602 Erickson Ranch Rd. Rapid City, SD 57702	Signature	Printed Name	Date Signed
Lot 4 of the N1/2 SW1/4 NW1/4, Section 3, Township 2 North, Range 7 East, also known as approximately 60.99 acres adjusted to the Erickson Ranch Road residence in Meade County, South Dakota.	20.03.22 Schutz, Robert J (D) 8986 Erickson Ranch Rd. Rapid City, SD 57701			
That portion of Government Lot 2 of Section 4, Township 2 North, Range 7 East of the Black Hills Meridian, Meade County, South Dakota, lying East of Erickson Ranch Rd as it now exists AND that portion of the Southwest Quarter of the Northeast Quarter (SW1/4NE1/4) of Section 4, Township 2 North, Range 7 east of the Black Hills Meridian, Meade County, South Dakota, lying East of Erickson Ranch Road as it now exists, EXCEPTING therefrom Lot 1 of Tice Subdivision, as shown on the plat filed in Plat Book 17 on Page 142. Together with all improvements and appurtenances thereon and subject to easements, rights-of-way, restrictions, reservations, declarations and covenants of record.	20.04.121 Schutz, Robert J Trust 2011 8986 Erickson Ranch Rd. Rapid City, SD 57701			
Tice Subdivision Lot 1, in Meade County, South Dakota, consisting of a residence and approximately 10 acres	20.78.01 Schutz, Robert J (D) 8986 Erickson Ranch Rd. Rapid City, SD 57701			
Government Lot 1 of the N1/2, SE1/4, NE1/4, less Tice Subdivision, Section 4, Township 2 North, Range 7 East, also known as approximately 50.91 acres, adjacent to the Erickson Ranch Road residence in Meade County, South Dakota.	20.04.11 Schutz, Robert J (D) 8986 Erickson Ranch Rd. Rapid City, SD 57701	Signature	Printed Name	Date Signed
Township 2 North, Range 7 East of the Black hills Meridian, Meade County, South Dakota: Section 4: S1/2SE1/4NE1/4 and S1/2S1/2N1/2SE1/4NE1/4 AND Lot 2 Revised of the NE1/4SE1/4 of Section 4, Township 2 North, Range 7 East, Black Hills Meridian, Meade County, South Dakota as shown by the plat filed in Plat Book 4 on Page 234; ECXCEPTING therefrom Lots A and B of said Lot 2 as shown on the plat filed in Plat Book 8 on Page 27; and EXCEPTING therefrom Lots C,D and E of said Lot 2 as shown on the plat Filed in Plat book 9 on Page 28.	20.04.143 Schutz, Scott (D) 8084 Erickson Ranch Rd. Rapid City, SD 57702	Signature <i>Scott M Schutz</i> <i>Scott M Schutz Trustee</i>	Printed Name Scott M Schutz Scott M Schutz as Trustee	Date Signed 7/20/23

PETITION TO THE DEPARTMENT OF AGRICULTURE AND NATURAL RESOURCES TO INCLUDE ADDITIONAL TERRITORY WITHIN THE BOUNDRIES OF BLACK HAWK WATER USER DISTRICT

WE, THE UNDERSIGNED are landowners of entrymen in the area legally described herein. Pursuant to SDCL §46A-9-20, we petition to have the lands described below included within the Black Hawk Water User District:

Gov Lot 4; SW1/4 of NW1/4 of SW1/4 of Section 3 and unplatted parts of Gov Lot 1; SE1/4 of NE1/4 and Lot 2 revised of the SE1/4 of Section 4, all located in the W1/2 of W1/2 of Section 3 and the E1/2 of E1/2 of Section 4, Township 2 North, Range 7 East, BHM.	20.03.233 Schutz, Scott M Trust (D) 8084 Erickson Ranch Rd. Rapid City, SD 57702		Scott M Schutz Trustee	7/20/23
Tract A of Schutz Subdivision, Meade County, South Dakota, as shown on the plat filed in Plat Book 25 on Page 38	20.40.0A Schutz, Benjamin 8988 Erickson Ranch Rd. Rapid City, SD 57702			
In Township Two North (T2N), Range Seven East (R7E) of the BHM, Meade County, South Dakota, Lot Three (3) Southeast Quarter of the Northwest Quarter (SW1/4NW1/4) East Half of the Southwest Quarter (E1/2SW1/4).	20.03.21 Oldham, S L Trust (D) 1818 W Fulton St #101 Rapid City, SD 57702		Kirk A Erickson	7.21.2023
In Township Three North (T3N), Range Seven East (R7E) of the BHM, Meade County, South Dakota: Section Thirty-Three (33): The West Half (W1/2). The Southeast Quarter (SE1/4). North Half of the Northeast Quarter (N1/2NE1/4) Section Twenty-Seven (27): Southwest Quarter (SW1/4). In Township Two North (T2N), Range Seven East (R7E) of the BHM, Meade County, South Dakota: Section Four (4): West Half of the Northeast Quarter (W1/2NE1/4) Section Three: Lot Three (3) Southeast Quarter of the Northwest Quarter (SE1/4NW1/4) East Half of the Southwest Quarter (E1/2SW1/4)	21.27.31 Erickson, Kirk A (D) 8915 Erickson Ranch Rd. Rapid City, SD 57702		Kirk Erickson	7.21.2023
In Township Three North (T3N), Range Seven East (R7E) of the BHM, Meade County, South Dakota: Section Twenty-Eight (28): South Half.	21.28.31 Erickson, Charles Oldham, S.L. Trust (D) % Walters Law Office PC 1818 W Fulton St. #101 Rapid City, SD 57702		Kirk A Erickson	7.21.2023
In Township Three North (T3N), Range Seven East (R7E) of the BHM, Meade County, South Dakota: Section Thirty-Three (33) Less Erickson Subdivision	21.33.11 Erickson, Kirk A (D) 8915 Erickson Ranch Rd. Rapid City, SD 57702		Kirk A. Erickson	7.21.2023
Township Three North (T3N), Range Seven East (R7E) of the BHM, Meade County, South Dakota: Section Thirty- Four (34)	21.34.11 Selador Ranches Inc. (D) % Borgmeyer, Bob 8730 Sheridan Lake Rd. Rapid City, SD 57702			
Lot H1 of the NW1/4 SW1/4 Less Lot H1 NW1/4SW1/4 of Section 10, T2N, R7E of the BHM, Meade County, South Dakota.	20.10.13 Selador Ranches Inc. (D) % Borgmeyer, Bob 8730 Sheridan Lake Rd. Rapid City, SD 57702			
South Half of the Southwest Quarter (S1/2SW1/4) and the Southeast Quarter (SE1/4), , Section Twenty-Six (26); Southeast Quarter (SE1/4) of Section Twenty-Seven (27); the East Half of the Northeast Quarter (E1/2NE1/4), the Southwest Quarter of the Northeast Quarter (SW1/4NE1/4), the South Half (S1/2), the Northwest Quarter of the Northeast Quarter (NW1/4NE1/4), the Northwest Quarter (NW1/4), Section thirty-Four (34); all of Section Thirty-Five (35) less the South Half of the Southeast Quarter of the Southeast Quarter (S1/2SE1/4SE1/4), Township Three (3) North, Range Seven (7) East of the Black hills Meridian, Meade County, South Dakota.	21.26.33 Selador Ranches INC % Borgmeyer, Bob 8730 Sheridan Lake Rd. Rapid City, SD 57702			
South Half of the Southwest Quarter (S1/2SW1/4) and the Southeast Quarter (SE1/4), Section Twenty-Six (26) ; Southeast Quarter (SE1/4) of Section Twenty-Seven (27); the East Half of the Northeast Quarter (E1/2NE1/4), the Southwest Quarter of the Northeast Quarter (SW1/4NE1/4), the South Half (S1/2), the Northwest Quarter of the Northeast Quarter (NW1/4NE1/4), the Northwest Quarter (NW1/4), Section thirty-Four (34); all of Section Thirty-Five (35) less the South Half of the Southeast Quarter of the Southeast Quarter (S1/2SE1/4SE1/4), Township Three (3) North, Range Seven (7) East of the Black hills Meridian, Meade County, South Dakota.	21.27.41 Selador Ranches Inc. (D) % Borgmeyer, Bob 8730 Sheridan Lake Rd. Rapid City, SD 57702			

PETITION TO THE DEPARTMENT OF AGRICULTURE AND NATURAL RESOURCES TO INCLUDE ADDITIONAL TERRITORY WITHIN THE BOUNDRIES OF BLACK HAWK WATER USER DISTRICT

WE, THE UNDERSIGNED are landowners of entrymen in the area legally described herein. Pursuant to SDCL §46A-9-20, we petition to have the lands described below included within the Black Hawk Water User District:

35/3/7 all less Word of Truth Sub	21.35.11 Selador Ranches Inc. (D) % Borgmeyer, Bob 8730 Sheridan Lake Rd. Rapid City, SD 57702	Signature	Printed Name	Date Signed
North 30 feet of Lot 0 and all of Lot P of the Northeast Quarter (NE1/4) of Section 6 in Township 2 North of Range 7 East of the Black Hills Meridian, Meade County, South Dakota, as shown on the plat filed in Plat Book 4, Page 291 (sometimes referred to as the Richardson Plat).	20.60.00 Lassert, Vada 8201 Bow Tie Dr. Black Hawk, SD 57718			
Lot P of the Northeast Quarter (NE1/4) of Section 6 in Township 2 North of Range 7 East of the Black Hills Meridian, Meade County, South Dakota, as shown on the plat filed in Plat Book 4, Page 291 (sometimes referred to as the Richardson Plat) AND Lot S of the Southeast Quarter of the Northeast Quarter (SE1/4NE1/4) of Section 6 in Township 2 North of Range 7 East of the Black Hills Meridian, Meade County, South Dakota, as shown on the plat filed in Plat Book 4, Page 414 (sometimes referred to as the Richardson Plat).	20.60.0P Lassert, Vada (D) 8201 Bow Tie Dr. Black Hawk, SD 57718			
North 30 feet of Lot 0 of the Northeast Quarter (NE1/4) of Section 6 in Township 2 North of Range 7 East of the Black Hills Meridian, Meade County, South Dakota, as shown on the plat filed in Plat Book 4, Page 291 (sometimes referred to as the Richardson Plat)) AND Lot S of the Southeast Quarter of the Northeast Quarter (SE1/4NE1/4) of Section 6 in Township 2 North of Range 7 East of the Black Hills Meridian, Meade County, South Dakota, as shown on the plat filed in Plat Book 4, Page 414 (sometimes referred to as the Richardson Plat).	20.60.0O1 Lassert, Vada (D) 8201 Bow Tie Dr. Black Hawk, SD 57718			
Lot T in the Southeast Quarter of the Northeast Quarter (SE1/4NE1/4) of Section Six (S6), Township Two North (T2N), Range Seven East (R7E), Black Hills Meridian, Meade County, South Dakota, as shown by the plat in Plat Book 4 on Page 414.	20.60.0T Merchen, William D ETUX (D) 8205 Bow Tie Dr. Black Hawk, SD 57718			
Township 2 North, Range 7 East of the Black Hills Meridian, Meade County, South Dakota: Section 2: S1/2SW1/4; Lot 6 of the SW1/4SE1/4, as shown on the plat filed in Plat Book 2, Page 11; and Section 11; W1/2W1/2W1/2NE1/4, EXCEPTING therefrom Lot A, as shown on the plat filed in Plat Book 4, Page 252.	20.02.33 Mann, Guyron E (D) Mann Colleen N & Guyron J 1474 Hale PL Rapid City, SD 57701	Signature	Printed Name	Date Signed
Lot 2 of Aldren Subdivision	20.67.02 Palmer, Michal R & Debbie M (D) 7803 Palmer Ln Rapid City, SD 57702			
Lot 3 of Aldren Subdivision, Meade County, South Dakota, as shown by the plat filed in Plat Book 20, Page 184; EXCEPTING Lot H1, as shown by the plat filed in Plat Book 23, Page 150.	20.67.03 Palmer, Michal R & Debbie M (D) 7803 Palmer Ln Rapid City, SD 57702			
That portion of Lot 4 of Ohrtman Subdivision lying west of Norman Avenue, Meade County, South Dakota. Subject to easements, reservations, restrictions and covenants of record.	20.56.04 Horan, Otto E & Ryan (D) 4686 Peaceful Pines Rd Rapid City, SD 57702			
Lot H1 of the Southwest Quarter (SW1/4) of Section 4, T2N, R7E of the BHM, Meade County, South Dakota – Less Lot H1.	20.04.31 Knutson, Roger R Knutson, Lucille A 3900 Peaceful Pines Rd Rapid City, SD 57702	Signature	Printed Name	Date Signed
Lot H1 of Lot 1 of Aldren Subdivision, Section 5, T2N, R7E of the BHM, Meade County, South Dakota.	20.67.01 Aldren, Jimmie JR ETUX (D) 4600 Peaceful Pines Rd Rapid City, SD 57702			

PETITION TO THE DEPARTMENT OF AGRICULTURE AND NATURAL RESOURCES TO INCLUDE ADDITIONAL TERRITORY WITHIN THE BOUNDRIES OF BLACK HAWK WATER USER DISTRICT

WE, THE UNDERSIGNED are landowners of entrymen in the area legally described herein. Pursuant to SDCL §46A-9-20, we petition to have the lands described below included within the Black Hawk Water User District:

Lot H1 of Lot 1 of the NW1/4NE1/4, Section 9, T2N, R7E of the BHM, Meade County, South Dakota.	20.09.122 Ohrtman, Harry L JR and Ohrtman, Colleen J. NO Physical Address	<i>Harry Ohrtman</i> Signature	<i>Colleen Ohrtman</i> Printed Name	<i>7/21/23</i> Date Signed
Lot 1A of Tract A (Revised) of Johnson Subdivision, Meade County, South Dakota, as shown on the plat filed in Plat Book 19 on Page 179; subject to covenants, restrictions, declarations, reservations, rights-of-way, and easements of record, if any.	21.63.AR.1A Fisher, Ryan S & Sheila M 9770 Three Flags LN Black Hawk, SD 57718	<i>Sheila Fisher</i> Signature	<i>Ryan Fisher</i> Printed Name	<i>7-21-23</i> Date Signed
LOT 2A OF TRACT A (Revised) of Johnson subdivision, located in the NW1/4SE1/4 of Section 31, T3N, R7E, BHM, Meade County, South Dakota, as shown on the plat filed in Plat Book 19, Page 179.	21.63.AR.2A Olson, Randy L & Sharon L VCW RV Park LLC (D) Three Flags 9484 Three Flags LN Black Hawk, SD 57718			
The Southeast Quarter of the Northwest Quarter (SE1/4NW1/4); Lots One (1), Two (2), Three (3), Four (4), the Southwest Quarter of the Northwest Quarter (SW1/4NW1/4); and the Southeast Quarter of the Northwest Quarter (SE1/4NW1/4); the North Half of the Southwest Quarter (N1/2SW1/4); the Northwest Quarter of the Southeast Quarter (NW1/4SE1/4) LESS Parcels, all in Section Two (2) Township Two (2) North, Range Seven (7) East of the Black Hills Meridian, Meade County, South Dakota.	20.02.31 Smith, Larry R Smith, Shirley A 5200 N Haines Ave Rapid City, SD 57701			
The Southeast Quarter of the Northwest Quarter (SE1/4NW1/4); Lots One (1), Two (2), Three (3), Four (4), the Southwest Quarter of the Northwest Quarter (SW1/4NW1/4); and the Southeast Quarter of the Northwest Quarter (SE1/4NW1/4); the North Half of the Southwest Quarter (N1/2SW1/4); the Northwest Quarter of the Southeast Quarter (NW1/4SE1/4) LESS Parcels, all in Section Two (2) Township Two (2) North, Range Seven (7) East of the Black Hills Meridian. Meade County, South Dakota. Lots One (1) and Two (2) in Section Three (3), Township Two (2) North, Range Seven (7) East of the Black Hills Meridian, Meade County, South Dakota. Lot A of Northeast Quarter of the Southwest Quarter (NE1/4SE1/4) as shown by Plat Book 4 on Page 297, of Section Twelve (12); East Half of the Southwest Quarter (E1/2SW1/4) LESS Nike Site and Parcels; The Southwest Quarter of the Southeast Quarter (SW1/4SE1/4) LESS fractions, of Section Twelve (12) all in Township Two (2) North, Range Seven (7) East of the Black Hills Meridian. Meade County, South Dakota. South Half of the Southeast Quarter of the Southeast Quarter (E1/2SE1/4SE1/4) of Section Thirty-Five (35), Township Three (3) North, Range Seven (7) East of the Black Hills Meridian. Meade County, South Dakota. Lot One (1), Southeast Quarter of the Northeast Quarter (SE1/4NE1/4), East Half of the Southeast Quarter (E1/2SE1/4) of Section Six (6), Township Three (3) North, Range Nine (9) East of the Black Hills Meridian. Meade County, South Dakota. The Northeast Quarter (NE1/4), and the North Half of the Southeast Quarter (N1/2SE1/4) of Section Seven (7), all in Township Three (3) North, Range Nine (9) East of the Black Hills Meridian. Meade County, South Dakota. The Southwest Quarter (SW1/4) of Section Thirty-Three (33), Township Four (4) North, Range Nine (9) East of the Black Hills Meridian. Meade County, South Dakota.	20.03.11 Smith, Larry R ETUX 5200 N Haines Ave Rapid City, SD 57701			
South Half of the Southeast Quarter of the Southeast Quarter (E1/2SE1/4SE1/4) of Section Thirty-Five (35), Township Three (3) North, Range Seven (7) East of the Black Hills Meridian. Meade County, South Dakota.	21.35.442 Smith, Larry R (D) Smith, Shirley A 5200 N Haines Ave Rapid City, SD 57701	<i>Shirley Smith</i> Signature	<i>Shirley Smith</i> Printed Name	<i>7-20-23</i> Date Signed
Lot V Revised of Richardson Plat, located in the Northwest Quarter of the Northeast Quarter (NW1/4NE1/4) of Section 6, Township 2 North, Range 7 East of the Balch Hills Meridian, Meade County, South Dakota, as shown on the plat filed in Plat Book 21 on Page 181 in the Office of the Register of Deeds, Meade County, South Dakota; subject to covenants, restrictions, reservations, rights-of-way, and easements of record, if any.	20.60.0W Summerset Storage LLC (D) ATTN: Tim Taylor 8237 Kitt Peak Rapid City, SD, 57702	<i>Tim Taylor</i> Signature	<i>Tim Taylor</i> Printed Name	<i>7-20-23</i> Date Signed
Lot WS Revised of Richardson Plat, located in the Northwest Quarter of the Northeast Quarter (NW1/4NE1/4) of Section 6, Township 2 North, Range 7 East of the Balch Hills Meridian, Meade County, South Dakota	20.60.0V Summerset Storage LLC (D) ATTN: Tim Taylor 8237 Kitt Peak Rapid City, SD, 57702			

PETITION TO THE DEPARTMENT OF AGRICULTURE AND NATURAL RESOURCES TO INCLUDE ADDITIONAL TERRITORY WITHIN THE BOUNDRIES OF BLACK HAWK WATER USER DISTRICT

WE, THE UNDERSIGNED are landowners of entrymen in the area legally described herein. Pursuant to SDCL §46A-9-20, we petition to have the lands described below included within the Black Hawk Water User District:

The Northeast Quarter of the Northeast Quarter (NE1/4NE1/4) of Section 9, Township 2 North, Range 7 East of the Balch Hills Meridian, Meade County, South Dakota; EXCEPTING therefrom Lot A and Well Lot B, as shown on the plat filed in Plat Book 23 on Page 84.	20.09.11 Gilby, Darlene (D) 7393 Deadwood Ave N Rapid City, SD 57702			
Lot 2 of the NW1/4NE1/4 of Section 9, Township 2 North, Range 7 East of the Balch Hills Meridian, Meade County, South Dakota, as shown on the plat filed in Plat Book 7 on Page 75.	20.09.121 Gilby, Darlene (D) 7393 Deadwood Ave N Rapid City, SD 57702			
Lot 1R2B of Calhoon Subdivision No. 2, Meade County, South Dakota, as shown on the plat filed in Plat Book 23, Page 22	20.73.1R2B & 20.731R2A Murphy, Bryan L Murphy, Melissa M 6812 Deadwood Ave. Rapid City, SD 57702			
Lot 1R2A of Calhoon Subdivision No. 2, Meade County, South Dakota, as shown on the plat filed in Plat Book 23, Page 22	20.73.1R2B & 20.731R2A Murphy, Bryan L Murphy, Melissa M 6812 Deadwood Ave. Rapid City, SD 57702	Signature	Printed Name	Date Signed
Tract 2R4 of Calhoon Subdivision No. 2, Meade County, South Dakota, as shown on the plat filed in Plat Book 23, Page 23 and in Plat Book 23, Page 60.	20.73.2R4 Custom Skirting, LLC 6790 Deadwood Ave. Rapid City, SD 57702	Signature	Printed Name	Date Signed
Lot B3 of Calhoon Subdivision No. 2, Meade County, South Dakota, as shown on the plat filed in Plat Book 21, Page 131.	20.73.B3 Bearden, Peter A (D) Bearden, Hope L 6868 Deadwood Ave. Rapid City, SD 57702			
Calhoon Sub #2 Lot B2 Revised	20.73.B2R Peterson, Carl H (D) Peterson, Judy M / Bearden Edward J 6874 Deadwood Ave N Rapid City, SD 57702			
The Southeast Quarter of the Northeast Quarter (SE1/4NE1/4) and the Northeast Quarter of the Southeast Quarter (NE1/4SE1/4) of Section Nine (9), Township Two (2) North, Range Seven (7) East of the Black Hills Meridian, LESS Lot "A", shown by plat filed with the Register of Deeds, Meade County, South Dakota, and recorded in Plat Book 4 on Page 295 thereof; and also LESS Tract K1, located in the northeast Quarter of the Southeast Quarter (NE1/4SE1/4); and also LESS Tract K2, located in the Northeast Quarter of the Southeast Quarter (NE1/4SE1/4), and in the Southeast Quarter of the Northeast Quarter (SE1/4NE1/4), both in Konechne Subdivision which subdivision is located Section Nine (9), Township Two (2) North, Range Seven (7) East of the Black Hills Meridian, Meade County, South Dakota, as shown by plat filed with Register of Deeds, Meade County, South Dakota, on April 2, 1986 at 4:08 P.M., and recorded in Book 14 of Plats, at Page 66 thereof.	20.09.14 Niehoff, Josephine K (D) 6809 Deadwood Ave N Rapid City, SD 57702			
Tract B of Aigner Subdivision located I the East Hlf of the Northwest Quarter (E1/2NW1/4), and in the West Half of the Northeast Quarter (W1/2NE1/4) of Section Nine (9), Township Two (2) North, Range Seven (7) East of the Black Hills Meridian, Meade County, South Dakota, as shown on the plat filed in Book 13 of Plats, at Page 35 thereof, consisting of 46.985 acres, more or less.	20.71.B Niehoff, Josephine K (D) 6809 Deadwood Ave N Rapid City, SD 57702			

PETITION TO THE DEPARTMENT OF AGRICULTURE AND NATURAL RESOURCES TO INCLUDE ADDITIONAL TERRITORY WITHIN THE BOUNDRIES OF BLACK HAWK WATER USER DISTRICT

WE, THE UNDERSIGNED are landowners of entrymen in the area legally described herein. Pursuant to SDCL §46A-9-20, we petition to have the lands described below included within the Black Hawk Water User District:

Tract 1 Revised of the Niehoff Subdivision, Meade County, South Dakota, as shown on the plat filed in Plat Book 21, Page 82.	20.82.01R Armstrong, William & Armstrong, Kimarlee J 6415 N Deadwood Ave Rapid City, SD 57702			
Tract 1 Revised of the Niehoff Subdivision, Meade County, South Dakota, as shown on the plat filed in Plat Book 21, Page 82.	20.69.K1 K Lazy M Ranch LP (D) Armstrong, William & Armstrong, Kimarlee J 5800 Deadwood Ave N Rapid City, SD 57702	Signature	Printed Name	Date Signed
Tract K2 Revised of Konechne Subdivision, Meade County, South Dakota, as shown on the plat filed in Plat Book 21, Page 82.	20.69.K2R K Lazy M Ranch LP 5800 Deadwood Ave Rapid City, SD 57702			
Lot 1 of the NW1/4SE1/4; Lot 1 of the NE1/4SE1/4; Lot 4 of the SE1/4SE1/4. In Township Three North (T3N), Range Seven East (R7E) of the BHM, Meade County, South Dakota: Section Twenty-Eight (28): South Half.	20.08.41 K Lazy M Ranch LP (D) 5800 Deadwood Ave Rapid City, SD 57702			
SW1/4NW1/4; NW1/4SW1/4; NE1/4SW1/4; NW1/4SE1/4, and that portion of the S1/2S1/2 to Township Three North (T3N), Range Seven East (R7E), Black hills Meridian, Meade County, South Dakota.	20.09.23 Konechne, Donald J (D) K Lazy M Ranch 5800 Deadwood Ave N Rapid City, SD 57702	Signature	Printed Name	Date Signed
Tract Three (3) – Revised of the Niehoff Subdivision with consists of the former Tract 2 of the Niehoff Subdivision, a portion of Tract K2 of the Konechne Subdivision, and part of the NW1/4SE1/4, all located in the NE1/4SE1/4 and the NW1/4SE1/4 of Section 9, Township 2 North, Range 7 East of the Black Hills Meridian, Meade County, South Dakota.	20.82.03R Konechne, Donald J (D) K Lazy M Ranch 5800 Deadwood Ave N Rapid City, SD 57702	Signature	Printed Name	Date Signed
Township Two North (T2N), Range Seven East (R7E), Black Hills Meridian, Meade County, South Dakota. Section 9: Tract 3 of Niehoff Subdivision as shown on the plat filed in Plat Book 19, Page 16, located in NE1/4SE1/4 and SE1/4NE1/4; SW1/4NW1/4; NW1/4SW1/4; NE1/4SW1/4; NW1/4SE1/4, and that portion of the S1/2S1/2.	20.09.31 K Lazy M Ranch LP 5800 Deadwood Ave Rapid City, SD 57702	Signature	Printed Name	Date Signed
Tract A of Tract Two (2) - Revised of the Niehoff Subdivision with consists of the former Tract 2 of the Niehoff Subdivision, a portion of Tract K2 of the Konechne Subdivision, and part of the NW1/4SE1/4, all located in the NE1/4SE1/4 and the NW1/4SE1/4 of Section 9, Township 2 North, Range 7 East of the Black Hills Meridian, Meade County, South Dakota.	20.82.02RA Konechne, James 6613 Deadwood Ave N Rapid City, SD 57702			
Tract B of Tract Two (2) - Revised of the Niehoff Subdivision with consists of the former Tract 2 of the Niehoff Subdivision, a portion of Tract K2 of the Konechne Subdivision, and part of the NW1/4SE1/4, all located in the NE1/4SE1/4 and the NW1/4SE1/4 of Section 9, Township 2 North, Range 7 East of the Black Hills Meridian, Meade County, South Dakota.	20.82.02RB Konechne, James 6613 Deadwood Ave N Rapid City, SD 57702			
Tract 2R3 of Calhoon Subdivision #2, Meade County, South Dakota, Subject to restrictions contained in the Executor's Deed filed in Book 465, Pages 632-632 at the Meade County Register of Deeds Office on December 1, 1993.	20.73.2R3 Donaldson, Righard (D) 6798 Deadwood Ave N Rapid City, SD 57702			
Tract 2 of Lenora's Acres Subdivision, Meade County, South Dakota, as shown on the plat filed in Plat Book 26, Pages 82-83. Subject to easements, restrictions, covenants and reservations of record.	20.41.02 Larsen, Gordon T (D) 7100 N Deadwood Ave. Rapid City, SD 57702			
Lots 26 and 27 of Marvel Mountain Estates, Phase III, Meade County, South Dakota, as shown on the plat filed in Plat Book 23 on Page 74.	20.97.26R Lee, Scott & Jaima (D) 6950 Deadwood Ave Rapid City, SD 57702			
Tract 2 of Lenora's Acres Subdivision, Meade County, South Dakota, as shown on the plat filed in Plat Book 26, Pages 82-83, together with all improvements and appurtenances thereon and subject to easements, rights-of-way, restrictions, reservations, declarations and covenants of record.	20.41.03 Jensen, Riley 7274 Deadwood Ave. Rapid City, SD 57702	Signature	Printed Name	Date Signed

PETITION TO THE DEPARTMENT OF AGRICULTURE AND NATURAL RESOURCES TO INCLUDE ADDITIONAL TERRITORY WITHIN THE BOUNDRIES OF BLACK HAWK WATER USER DISTRICT

WE, THE UNDERSIGNED are landowners of entrymen in the area legally described herein. Pursuant to SDCL §46A-9-20, we petition to have the lands described below included within the Black Hawk Water User District:

That portion of Lot 4 of Ohrtman Subdivision lying West of Norman Avenue, Meade County, South Dakota. Subject to easements, reservations, restrictions and covenants of record.	20.56.041 Hahn, Otto E (D) 8423 Sturgis Rd. PO Box 676 Black Hawk, SD 57718	Signature	Printed Name	Date Signed
Lot G-2, formerly Lot G of the Northeast Quarter of Section Six (6), Township Two (2) North, Range Seven (7) East of the Black Hills Meridian, Meade County, South Dakota, as shown by the plat recorded in the Office of the Register of Deeds in Plat Book 4 on Page 405	20.60.0G2 Pitts, Bena M (D) 8407 Captain Soelzer St. Black Hawk, SD 57718			
Lot G-1, formerly Lot G of the Northeast Quarter of Section Six (6), Township Two (2) North, Range Seven (7) East of the Black Hills Meridian, Meade County, South Dakota, as shown by the plat recorded in the Office of the Register of Deeds in Plat Book 4 on Page 405	20.60.0G1 Pitts, Bena M (D) 8407 Captain Soelzer St. Black Hawk, SD 57718			
Lot A of the Richardson Plat of the South Half of the Northeast Quarter of Section 6, Township 2 North, Range 7 East of the Black hills Meridian, Meade County, South Dakota, less highway right-of-way and consisting of 1.4 acres, more or less, according to the survey thereof and subject to easements and reservations of record.	20.60.0A Pitts, Bena M (D) 8423 Sturgis Rd. PO Box 676 Black Hawk, SD 57718			
Lot 2 of Lot H of Olesen Subdivision, Meade County, South Dakota, as shown on the plat filed in Plat Book 12 on Page 33, together with all improvements and appurtenances thereon and subject to easements, rights-of-way, restrictions, reservations, declarations and covenants of record.	20.60.0H2 Kohler, Jeffery (D) Kohler, Amberle 8327 CPT Soelzer Rd. Black Hawk, SD 57718	Signature	Printed Name	Date Signed
Lot 1 of Lot H of Olesen Subdivision, Meade County, South Dakota, as shown on the plat filed in Plat Book 12 on Page 33, located in the NE1/4 of Section 6, T2N, R7E, BHM.	20.60.0H1 Meeker, Robert (D) 8405 Captain Soelzer St. Black Hawk, SD 57718			
Lot E-1 of Lot E all located in the Northeast Quarter (NE1/4) of Section Six (6) in Township 2 North of Range 7 East of the Black Hills Meridian, Meade County, State of South Dakota Parcel ID: 20.60.0E1.	20.60.0E1 Baxley, Dennis T (D) Baxley, Jacalyn 8515 CPT Soelzer ST. Black Hawk, SD 57718	Signature	Printed Name	Date Signed
Lot D of the Northeast Quarter (NE1/4) of Section 6, Township 2 North, Range 7 East of the Black Hills Meridian, Meade County, South Dakota, as shown on the plat filed in Plat Book 4 on Page 284 (sometimes referred to as Richardson Plat), subject to covenants, easements, reservations, and rights-of-way of record, if any.	20.60.0D Foothills Fenc, LLC 8519 CPT Soelzer ST. Black Hawk, SD 57718			
Lot FH Revised of Richardson Plat, Meade County, South Dakota, as shown on the plat filed in Plat Book 21 on Page 181. Subject to easements and reservations of record.	20.60.0FH Winchester, James P (D) Winchester, Erika J 8715 CPT Soelzer ST. Black Hawk, SD 57718	Signature	Printed Name	Date Signed
The Southeast Quarter of the Northwest Quarter (SE1/4NE1/4) of Section 27, Township 3 North, Range 7 East of the Black Hills Meridian, Meade County, South Dakota, subject to covenants, restrictions, reservations, rights-of-way, and easements of record, if any.	21.27.24 Morris, Alan (D) Morris, Judy M 2593 Peterson Rd. Rapid City, SD 57701			
Tract 10 of McEwen ranch Subdivision, which subdivision is located in the South Half (S1/2) of Section Twenty-One (21), West Half of the northwest Quarter (W1/2NW1.4) of Section Twenty-Seven (27), and North Half (N1/2) of Section Twenty-Eight (28), Township Three (3) North, Range Seven (7) East, Black Hills Meridian, Meade County, South Dakota.	21.53.101 Morris, Alan (D) Morris, Judy M 2593 Peterson Rd. Rapid City, SD 57701			

PETITION TO THE DEPARTMENT OF AGRICULTURE AND NATURAL RESOURCES TO INCLUDE ADDITIONAL TERRITORY WITHIN THE BOUNDRIES OF BLACK HAWK WATER USER DISTRICT

WE, THE UNDERSIGNED are landowners of entrymen in the area legally described herein. Pursuant to SDCL §46A-9-20, we petition to have the lands described below included within the Black Hawk Water User District:

Tract 10 of McEwen ranch Subdivision, which subdivision is located in the South Half (S1/2) of Section Twenty-One (21), West Half of the northwest Quarter (W1/2NW1/4) of Section Twenty-Seven (27), and North Half (N1/2) of Section Twenty-Eight (28), Township Three (3) North, Range Seven (7) East, Black Hills Meridian, Meade County, South Dakota.	21.53.102 Morris, Alan (D) Morris, Judy M 2593 Peterson Rd. Rapid City, SD 57701	<i>Judy M Morris</i> <i>Alan L Morris</i>	Judy M Morris Alan L Morris	7/20/2023 7/20/2023
Block 22 of the Northwest Quarter of the Southwest Quarter (NW1/4SW1/4) of Section 8 in Township 2 North of Range 7 East of the Black Hills Meridian, Meade County, South Dakota, as shown on the plat filed in Plat Book 5, Page 288, together with all improvements and appurtenances thereon and subject to easements, rights-of-way, restrictions, reservations, declarations, and covenants of record.	20.58.04.07 Armstrong, Tanya L & Gurul, Michael T 5417 Spruce St Black Hawk, SD 57718			
Tract W of E1/2NE1/4 Section 6, Township 2 North, Range 7 East; Tract B of SW1/4SE1/4 Section 31, Township 3 North, Range 7 East; Tract BW of SE1/4SE1/4 Section 31, Township 3 North, Range 7 East of the Black Hills Meridian, Meade County, South Dakota.	0C.66.0W SD DOT			
That portion of the North Half of the Southwest Quarter (N1/2SW1/4) of Section 5, Township 2 North, Range 7 East of the Black Hills Meridian, Meade County, South Dakota, formerly described as Lot A, as shown on the plat filed in Plat Book 22, Page 158; AND INCLUDING Lot U3, as shown on the plat filed in Plat Book 22, Page 333. Subject to easements, restrictions, covenants and reservations of record. Grantor hereby covenants and warrants that neither he nor any member of his immediate family has ever used, occupied or claimed the subject premises as a homestead.	20.05.311 K-1 Holdings 1935 Samco Rd STE 102 Rapid City, SD 57702			
Tract 1 of Lenora's Acres Subdivision, Meade County, South Dakota, as shown on the plat filed in Plat Book 25, Page 162. Subject to easements, restrictions, covenants and reservations of record.	20.41.01 Chmura, Alex & Anne (D) 4613 Bozeman Cir Rapid City, SD 57703			
Township 3 North, Range 7 East of the Black Hills Meridian, Meade County, South Dakota: Section 35: S1/2 NE1/4 NE1/4 SE1/4, and N1/2 SE1/4 NE1/4 SE1/4 together with all improvements and appurtenances thereon and subject to easements, rights-of-way, restrictions, reservations, declarations and covenants of record.	21.RR.01 Word of Truth Family Church 14820 Creekside Dr. Box Elder, SD 57719			
Township 3 North, Range 7 East of the Black Hills Meridian, Meade County, South Dakota: Section 27: S1/2 N1/2 NE1/4 SE1/4 together with all improvements and appurtenances thereon and subject to easements, rights-of-way, restrictions, reservations, declarations and covenants of record.	21.TT.02 Rose, Nathan & Rose, Hope 136 Lambeau CT Rapid City, SD 57701			
Township 3 North, Range 7 East of the Black Hills Meridian, Meade County, South Dakota: Section 27: N1/2 N1/2 NE1/4 SE1/4 together with all improvements and appurtenances thereon and subject to easements, rights-of-way, restrictions, reservations, declarations and covenants of record.	21.TT.02 Carlson, Scott 11285 Feather PL Rapid City, SD 57701			
Lot 21 of Marvel Mountain Estates, Phase III, Meade County, South Dakota, as shown on the plat filed in Plat Book 23 on Page 74, together with all improvements and appurtenances thereon and subject to easements, rights-of-way, restrictions, reservations, declarations and covenants of record.	20.97.21 Clarey, Arron 7375 Marvel MTN Ridge Rd. Rapid City, SD 57701			

PETITION TO THE DEPARTMENT OF AGRICULTURE AND NATURAL RESOURCES TO INCLUDE ADDITIONAL TERRITORY WITHIN THE BOUNDRIES OF BLACK HAWK WATER USER DISTRICT

WE, THE UNDERSIGNED are landowners of entrymen in the area legally described herein. Pursuant to SDCL §46A-9-20, we petition to have the lands described below included within the Black Hawk Water User District:

The South Half of the Northeast Quarter (S1/2NE1/4) and the Southeast Quarter (SE1/4) of Section Three (3); the North Half of the Northeast Quarter (N1/2NE1/4) and the Southeast Quarter of the Northeast Quarter (SE1/4NE1/4) of Section Ten (10); and the unplatted portion of the Northwest Quarter (NW1/4) of Section Eleven (11); all in Township Two North (T2N) of Range Seven East (R7E) of the Black Hills Meridian, Meade County, South Dakota shall be subject to the restrictive covenant contained in the conveyance by which the described property was originally conveyed to this trust, with restrictive covenant is hereby adopted and ratified, subject to covenants restrictions and rights-of-way of record.	20.03.13 Paulos, Margaret J Trust Agreem (D) PO Box 986 Rapid City, SD 57709 No Physical Address			
Lot 2 of Tract C of Geidel South Subdivision, Meade County, South Dakota, as shown on the plat filed in Plat Book 27 on Page 222.	20.44.02 Goehring, Curtis (D) PO Box 14 Rapid City, SD 57709	<i>Curtis Goehring</i> Signature	Curtis Goehring Printed Name	7/20/2023 Date Signed
Lot 1 of Tract C of Geidel South Subdivision, Meade County, South Dakota, as shown on the plat filed in Plat Book 27 on Page 222.	20.44.01 M&B Holdings LLC PO Box 282 Piedmont, SD 57769 No Physical Address			
Lot 4 of Tract C of Geidel South Subdivision, Meade County, South Dakota, as shown on the plat filed in Plat Book 27 on Page 222.	20.44.04 M&B Holdings LLC PO Box 282 Piedmont, SD 57769 No Physical Address			
Lot 5 of Tract C of Geidel South Subdivision, Meade County, South Dakota, as shown on the plat filed in Plat Book 27 on Page 222.	20.44.05 M&B Holdings LLC PO Box 282 Piedmont, SD 57769 No Physical Address			
Lot 6 of Tract C of Geidel South Subdivision, Meade County, South Dakota, as shown on the plat filed in Plat Book 27 on Page 222.	20.44.06 M&B Holdings LLC PO Box 282 Piedmont, SD 57769 No Physical Address			
Lot 7 of Tract C of Geidel South Subdivision, Meade County, South Dakota, as shown on the plat filed in Plat Book 27 on Page 222.	20.44.07 M&B Holdings LLC PO Box 282 Piedmont, SD 57769 No Physical Address			
Lot 9 of Tract C of Geidel South Subdivision, Meade County, South Dakota, as shown on the plat filed in Plat Book 27 on Page 222.	20.44.09 M&B Holdings LLC PO Box 282 Piedmont, SD 57769 No Physical Address	<i>Bobbi Geidel</i> <i>Melvin Geidel</i> Signature	Bobbi Geidel Melvin Geidel Printed Name	7-19-23 7-19-23 Date Signed
Lot 10 of Tract C of Geidel South Subdivision, Meade County, South Dakota, as shown on the plat filed in Plat Book 27 on Page 222.	20.44.10 M&B Holdings LLC PO Box 282 Piedmont, SD 57769 No Physical Address			
Lot 8 of Tract C of Geidel South Subdivision, Meade County, South Dakota, as shown on the plat filed in Plat Book 27 on Page 222.	20.44.08 Mehlhaff Holdings LLC (D) 7674 Country View PL Rapid City, SD 57702	<i>DeAnna Mehlhaff</i> Signature	DeAnna Mehlhaff Printed Name	7-20-23 Date Signed
Lot 3 of Tract C of Geidel South Subdivision, Meade County, South Dakota, as shown on the plat filed in Plat Book 27 on Page 222.	20.44.03 Mehlhaff Holdings LLC (D) 7674 Country View PL Rapid City, SD 57702	<i>Jeff Mehlhaff</i> Signature	Jeff Mehlhaff Printed Name	7-20-23 Date Signed

(SEAL)

**PETITION TO THE DEPARTMENT OF AGRICULTURE AND NATURAL RESOURCES TO INCLUDE ADDITIONAL
TERRITORY WITHIN THE BOUNDARIES OF
BLACK HAWK WATER USER DISTRICT**

WE, THE UNDERSIGNED are landowners or entrymen in the area legally described herein. Pursuant to SDCL

§46A-9-20, we petition to have the lands described below included within the Black Hawk Water User District:

- (a) This petition was approved by a majority of the Board of Directors of the Black Hawk Water User District by Resolution at a meeting of the Board of Directors held on the 10th day of November, 2022.
- (b) This petition will be filed with the Department of Agriculture and Natural Resources, together with a map or maps showing the location of the lands to be included, the proposed system of works and by other maps, plans, and estimates as may be necessary to fully describe the proposed expansion.

**AFFIDAVIT OF CIRCULATOR
(STATE OF SOUTH DAKOTA)**

(COUNTY OF MEADE)

Kenneth LeBon, being first duly sworn, deposes and says, that he/she is the circulator of the foregoing Petition containing _____ signatures; each person whose name appears on said Petition sheet personally signed said Petition in the presence of this affiant; that he/she believes each of said signers is an owner or entryman of the land described opposite his/her signature, to be included within the proposed water user district, and residing at the address written under his/her name, and that affiant stated to every petitioner before he/she affixed his/her signature the legal effect and nature of said Petition.

Circulator

K LeBon

Subscribed and sworn to before me this 3rd day of march, 2023.

(SEAL)

My Commission Expires: 2-25-24

NOTARY PUBLIC

Jeri Trostheim



Resolution 3-2022

RESOLUTION OF BOARD OF DIRECTORS OF BLACK HAWK WATER USER DISTRICT

Due to Black Hawk Water User District Boundaries Expansion

Be it resolved that the Board of Directors of Black Hawk Water User District does hereby approve the petition to expand the boundaries of Black Hawk Water User District East to Haines Ave.

Dated this 10th day of November 2022.

Loren Kupa

Secretary

PETITION TO THE DEPARTMENT OF AGRICULTURE AND NATURAL RESOURCES TO INCLUDE ADDITIONAL
TERRITORY WITHIN THE BOUNDARIES OF
BLACK HAWK WATER USER DISTRICT

WE, THE UNDERSIGNED are landowners or entrymen in the area legally described herein. Pursuant to SDCL §46A-9-20, we petition to have the lands described below included within the Black Hawk Water User District:		
Township 3 North, Range 7 East of the Black Hills Meridian, Meade County, South Dakota; Section 32 SW1/4 Township 2 North, Range 7 East of the Black Hills meridian, Meade County, South Dakota; Section 5: Government Lots 1, 2 and 3, All that portion of Government Lot 4 lying North & East of Lot H1 of Government Lot 4 of Section 5, as shown by the plat of Lot H1 filed in Plat Book 22, Page 323, the South Half of the Northwest Quarter (S1/2NW1/4) of Section 5, Township 2 North, Range 7 East of the Black Hills Meridian, Meade County, South Dakota, EXCEPTING therefrom Lot H1, as shown on the plat filed in Plat Book 5, page 155, and EXCEPTING therefrom Lot H2, as shown on the plat filed in Plat Book 22, page 150, and EXCEPTING therefrom Lot H3, as shown on the plat filed in Plat Book 22, page 151, and EXCEPTING therefrom Lot U1, as shown on the plat filed in Plat Book 22, page 152, and EXCEPTING therefrom LotU2, as shown on the plat filed in Plat Book 23, Page 332, All that portion of the North Half of the Southwest Quarter (N1/2SW1/4) lying North & East of Lot H4 of the North Half of the Southwest Quarter (N1/2SW1/4) of Section 5, as shown by the plat of Lot H4 filed in Plat Book 22, page 154, Lot A located in the North Half of the Southwest Quarter (N1/2SW1/4) lying North & East of Lot H2 of Section 5, as shown by the plat of Lot A filed in Plat Book 22, page 158. All subject to easements and restrictions of record.	20.05.21 Norman, Thomas W 8044 Norman Ave PO Box 767 Black Hawk, SD 57718	
Township 2 North, Range 7 East of the Black Hills Meridian, Meade County, South Dakota, Section 4: Lots 3 and 4; S½NW¼. Section 5: S1/2NE1/4 (less Lot 1R, Lot 2 and Well Lot of Norman Estates Subdivision, Meade County, South Dakota as shown on plat filed Plat Book 22, page 251.	20.04.21Norman,Thomas W & Joseph F (D) C/O Norman Thomas W 8044 Norman Ave PO Box 767 Black Hawk, SD 57718	
Township 3 North, Range 7 East of the Black Hills Meridian, Meade County, South Dakota, Section 32: SE¼; S½NE¼, Subject to easements, reservations, restrictions and covenants of record.	21.32.13 Norman,Thomas W and Norman,Joseph F 8044 Norman Ave PO Box 767 Black Hawk, SD 57718	
Well Lot of Norman Estates Subdivision, Meade County SD as shown on the Plat Book ____ on page ____	20.75. Well Norman,Thomas W ETAL 8044 Norman Ave PO Box 767 Black Hawk, SD 57718	
Lot 1R of Norman Estates Subdivision, Meade County, South Dakota as shown on plat filed Plat Book 22, Page251). Well Lot of Norman Estates Subdivision, Meade County, South Dakota	20.75.01R Norman, Thomas W & Georgia K (D) 8044 Norman Ave PO Box 767 Black Hawk, SD 57718	
In Township Two North (T2N), Range Seven East (R7E) of the BHM, Meade County, South Dakota: Section Four (4): West Half of the Northeast Quarter (W½NE¼).	20.04.12 Norman, Thomas 8044 Norman Ave PO BOX 767 Black Hawk, SD 57718	
The Southeast Quarter of the Northeast Quarter (SE¼NE¼) of Section 5, Township 2 North, Range 7 East of the Black Hills Meridian, Meade County, South Dakota. AND the Northeast Quarter of the Southeast Quarter (NE¼SE¼) of Section 5, Township 2 North, Range 7 East of the Black Hills Meridian, Meade County, South Dakota; EXCEPTING therefrom Lot 1R, Lot 2 and Well Lot of Norman Estates Subdivision, as shown on the Plat filed in Plat Book 22, Page 251; AND EXCEPTING therefrom Lot 2R of Norman Estates, as shown on the plat filed in Plat Book 23, Page 225.	20.05.13 Norman, Thomas W ETAL (D) 8044 Norman Ave PO Box 767 Black Hawk, SD 57718	




**PETITION TO THE DEPARTMENT OF AGRICULTURE AND NATURAL RESOURCES TO INCLUDE ADDITIONAL
TERRITORY WITHIN THE BOUNDARIES OF
BLACK HAWK WATER USER DISTRICT**

WE, THE UNDERSIGNED are landowners or entrymen in the area legally described herein. Pursuant to SDCL §46A-9-20, we petition to have the lands described below included within the Black Hawk Water User District:

Township 3 North, Range 7 East of the Black Hills Meridian, Meade County, South Dakota, Township 2 North, range 7 East of the Black Hills Meridian, Meade County, South Dakota. Section 5: Government Lots 1,2,3,all that portion of Government Lot 4 lying North & East of Lot H1 of Government Lot 4 of Section 5, as shown by the plat of Lot H1 filed in Plat Book 22, page 323, The South Half of the Northwest Quarter (S1/2NW1/4) of Section 5, Township 2 North, Range 7 East of the Black Hills Meridian, Meade County, South Dakota, EXCEPTING therefrom Lot H1, as shown on the plat filed in Plat Book 5, page 155, and EXCEPTING therefrom Lot H2, as shown on the plat filed in Plat Book 22, page 150, and EXCEPTING therefrom Lot H3, as shown on the plat filed in the Plat Book 22, page 151, AND EXCEPTING therefrom Lot U1, as shown on the plat filed in Plat Book 22, page 152, AND EXCEPTING therefrom Lot U2, as shown on the plat filed in Plat Book 23, page 332, All that portion of the North Half of the Southwest Quarter	20.05.23 Norman, Thomas W 8044 Norman Ave. PO Box 767 Black Hawk, SD 57718	
(N1/2SW1/4) lying North & east of Lot H4 of the North Half of the Southwest Quarter (N1/2SW1/4) of Section 5, as shown by the plat of Lot H4 filed in Plat Book 22, Page 154, Lot A located in the North Half of the Southwest Quarter (N1/2SW1/4) lying North & East of Lot H2 of Section 5, as shown by the plat of Lot A filed in Plat Book 22, page 158.		
Township 2 North, Range 7 East of the Black Hills Meridian, Meade County, South Dakota: Section 5: N1/2SE1/4 (less Lot 1R, Lot 2 and Well Lot of Norman Estates Subdivision, Meade County, South Dakota as shown on plat filed Plat Book 22, page 251). Subject to easements, reservations, restrictions and covenants of record. Grantor also conveys all after-acquired title in the above-described property. Grantor warrants that neither he nor any member of his household has ever used, claimed or occupied the above described real property for homestead purposes.	20.05.41 Norman, Thomas W 8044 Norman Ave PO BOX 767 Black Hawk, SD 57718	<div> <div>Joseph F. Norman</div> <div>Thomas W. Norman</div> <div>Signature</div> </div> <div> <div>Joseph F. Norman</div> <div>THOMAS W. NORMAN</div> <div>Printed Name</div> </div> <div> <div>12/7/2022</div> <div>12/1/2022</div> <div>Date Signed</div> </div>
Southwest Quarter (SW¼) of Section 32 in Township 3 North of Range 7 East of the Black Hills Meridian, Meade County, South Dakota. Subject to covenants, conditions, restrictions, easements, reservations, rights of way, agreements and other matters of record int he Office of the Meade County Register of Deeds.	21.32.31 Norman Ranch Subdivision LLC (D) TNT Construction 1624 Concourse CT Rapid City, SD 57703	<div> <div></div> <div></div> <div>Signature</div> </div> <div> <div></div> <div></div> <div>Printed Name</div> </div> <div> <div></div> <div></div> <div>Date Signed</div> </div>

**PETITION TO THE DEPARTMENT OF AGRICULTURE AND NATURAL RESOURCES TO INCLUDE ADDITIONAL
TERRITORY WITHIN THE BOUNDARIES OF
BLACK HAWK WATER USER DISTRICT**

WE, THE UNDERSIGNED are landowners or entrymen in the area legally described herein. Pursuant to SDCL §46A-9-20, we petition to have the lands described below included within the Black Hawk Water User District:

Lot 2 of Tract D, Aigner Subdivision, formerly Tract D of Aigner Subdivision, located in the West One-Half (W½), Northeast Quarter (NE¼) of Section 9, Township 2 North (T2N), Range 7 East (R7E) Black Hills Meridian (B.H.M.) in Meade County, South Dakota, as shown by that plat recorded in Book Twenty (20) of Plats, Page forty-three (43), in the office of the Meade County Register of Deeds, subject to all easements, rights-of-ways, covenants, reservations, conditions, limitations, and restrictions of record and to all applicable building and use restrictions, zoning laws and ordinances, if any, affecting the property.	20.71.D2 Van Houten, Robert 9400 Strugis Rd Black Hawk, SD 57718			
Lot 1 of Tract D, Aigner Subdivision, formerly Tract D of Aigner Subdivision, located in the West One-Half (W½), Northeast Quarter (NE¼) of Section 9, Township 2 North (T2N), Range 7 East (R7E) Black Hills Meridian (B.H.M.) in Meade County, South Dakota, as shown by that plat recorded in Book Twenty (20) of Plats, Page forty-three (43), in the office of the Meade County Register of Deeds, subject to all easements, rights-of-ways, covenants, reservations, conditions, limitations, and restrictions of record and to all applicable building and use restrictions, zoning laws and ordinances, if any, affecting the property.	20.71.D1 Van Houten, Robert (D) 9400 Sturgis Rd Black Hawk, SD 57718			
Lot C in the Northeast Quarter (NE¼) of Section Six (6) in Township Two North (T2N), Range Seven East (R7E) of the Black Hills Meridian, Meade County, South Dakota, as recorded in Plat Book 4, Page 284, filed in the office of the Register of Deeds on 20 October, 1957 at 10:00 o'clock A.M.	20.60.0C Van Houten, Robert 9400 Sturgis Rd 2783 Plant St. Rapid City, SD 57718/ 9400 Sturgis Rd Black Hawk, SD 57718		Robert Van Houten	1/17/23
Lot F of the Northeast Quarter (NE¼) of Section 6, Township 2 North, Range 7 East of the Black Hills Meridian, Meade County, South Dakota, as shown on the plat filed in Plat Book 4 on Page 400 in the Office of the Register of Deeds, Meade County, South Dakota; subject to covenants, restrictions, declaration, reservations, rights-of-way, and easements of record, if any.	20.60.0F Van Houten, Robert (D) Edwards, Joshua A /Ruth A Hof 9400 Sturgis Rd 2783 Plant St Rapid City, SD 57702			
Lot E-2 of the Northeast Quarter (NE¼) of Section 6, Township 2 North, Range 7 East of the Black Hills Meridian, Meade County, South Dakota, as shown on the plat filed in Plat Book 4 on Page 400 in the Office of the Register of Deeds, Meade County, South Dakota; subject to covenants, restrictions, declaration, reservations, rights-of-way, and easements of record, if any.	20.60.0E2 Van Houten, Robert (D) Edwards, Joshua A /Ruth A Hof 9400 Sturgis Rd 2783 Plant St Rapid City, SD 57702	 	Joshua Edwards Robert Van Houten	1/17/23 1/17/23

**PETITION TO THE DEPARTMENT OF AGRICULTURE AND NATURAL RESOURCES TO INCLUDE ADDITIONAL
TERRITORY WITHIN THE BOUNDARIES OF
BLACK HAWK WATER USER DISTRICT**

WE, THE UNDERSIGNED are landowners or entrymen in the area legally described herein. Pursuant to SDCL §46A-9-20, we petition to have the lands described below included within the Black Hawk Water User District:

Tract W of E1/2 NE1/4 Section 6, Township 2 North, Range 7 East; Tract B of SW1/4 SE1/4 Section 31, Township 3 North, Range 7 East; Tract BW of SE 1/4 SE1/4 Section 31, Township 3 North, Range 7 East of the Black Hills Meridian, Meade County, South Dakota	20.06.111 SD DOT 700 E Broadway Ave Pierre, SD 57501	Signature	Printed Name	Date Signed
Lot RR of the Richardson Plat, Meade County, South Dakota, as shown on the plat filed in Plat Book 21 on Page 250.	20.60.0RR Puetz, Annen R 8607 Captain Soelzer St. Black Hawk, SD 57718	Signature	Printed Name	Date Signed
Lot BR of the Richardson Plat, Meade County, South Dakota, as shown on the plat filed in Plat Book 21, Page 350.	20.60.0BR Grueb, Trevor S (D) Grueb, Laylee B 8603 Captain Soelzer St. Black Hawk, SD 57718	Signature	Printed Name	Date Signed
Lot 1R of Ohrtman Subdivision, Meade County, South Dakota, as shown by the plat filed in Plat Book 17 on Page 131; EXCEPTING therefrom Lot H1, as shown on the plat filed in Plat Book 22 on Page 315., together with all improvements and appurtenances thereon and subject to easements, rights-of-way, restrictions, reservations, declarations and covenants of record.	20.56.01R Sparks, Nicholas (D) 7595 Norman Ave Black Hawk, SD 57718	Signature <i>Nicholas Sparks</i>	Printed Name <i>Nicholas Sparks</i>	Date Signed <i>2-17-2023</i>
Lot 3R-1A of Ohrtman Subdivision, Meade County, South Dakota, as shown on the plat filed in Plat Book 26, Page 33. Subject to easements, exceptions, rights-of-way, covenants, conditions, restrictions, reservations, mineral conveyances, and water rights of record or established by prescription, if any.	20.56.03R Reishus, William A Reosjus, Kathryn M. 7754 Norman Ave Black Hawk, SD 57718	Signature <i>William A Reosjus</i>	Printed Name	Date Signed
The Northwest Quarter (NW¼) of Section 32, Township 3 North, Range 7 East BHM, less right of way and less the platted portion of Truman Quaal Subdivision lying in Section 32, T3N, R7E BHM as shown by plat book 15 on page 97. Subject to rights of way, easements, and reservations of record.	21.32.21 Hatzenbuehler, Bill M (D) 10302 Norman Ave. Black Hawk, SD 57718	Signature	Printed Name	Date Signed
Lot 2R of Ohrtman Subdivision, Meade County, South Dakota, as shown by the plat filed in Plat Book 17 on Page 131; EXCEPTING therefrom Lot H1, as shown on the plat filed in Plat Book 22 on Page 173.	20.56.02 Hahn, Otto E (D) 7451 Norman Ave Black Hawk, SD 57718	Signature	Printed Name	Date Signed
Lot 2R of Norman Estates, Meade County, South Dakota, as shown on the plat filed in Plat Book 23, Page 225.	20.75.02R Krout, Brette E (D) Krout, Susanne F 7844 Norman Ave PO Box 907 Black Hawk SD 57718	Signature <i>Susanne F. Krout</i>	Printed Name <i>Susanne F. Krout</i>	Date Signed <i>2-17-2023</i>
The East Half of the Southeast Quarter (E½SE¼) of Section 31, Township 3 North, Range 7 East of the Black Hills Meridian, Meade County, South Dakota; EXCEPTING therefrom Tract BW and the 50-foot dedicated public right-of-way as shown on the plat filed in Plat Book 16 on Page 26, and all railroad and/or highway rights-of-way.	21.31.11 Hook, Thomas E ETUX (D) 9435 Norman Ave. Black Hawk, SD 57718	Signature	Printed Name	Date Signed
Lot 3R of Ohrtman Subdivision, located in the Southwest Quarter of the Southeast Quarter (SW1/4SE1/4) of Section Five (5), Township Two North (T2N), Range Seven East (R7E) of the Black Hills Meridian, Meade County, South Dakota, as shown by the plat recorded in the Plat Book 17 on page 131.	20.56.03R1B Braun, Rodney T ETUX 7700 Norman Ave. Black Hawk, SD 57718	Signature <i>Rodney Braun</i>	Printed Name <i>Rodney Braun</i>	Date Signed <i>1-19-2023</i>
Lot 2 of Edwards Ranch Subdivision and dedicated Highway right-of-way, being W½NW¼NE¼ Section 32, Township 3 North, Range 7 East of the Black Hills Meridian, Meade County, South Dakota.	21.66.02 Matusiak, Christine D (D) 10495 Norman Ave. Black Hawk, SD 57718	Signature <i>C Matusiak</i>	Printed Name <i>Chris Matusiak</i>	Date Signed <i>1/23/2023</i>




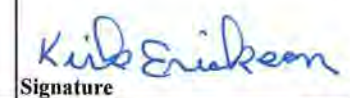
**PETITION TO THE DEPARTMENT OF AGRICULTURE AND NATURAL RESOURCES TO INCLUDE ADDITIONAL
TERRITORY WITHIN THE BOUNDARIES OF
BLACK HAWK WATER USER DISTRICT**

WE, THE UNDERSIGNED are landowners or entrymen in the area legally described herein. Pursuant to SDCL §46A-9-20, we petition to have the lands described below included within the Black Hawk Water User District:

All that portion of Government Lot 4 lying North and East of Lot H1 of Government Lot 4 of Section 5, as shown by the plat of Lot H1 filed in Plat Book 22, Page 323		Signature	Printed Name	Date Signed
Lot 16 of Geidel Subdivision, Meade County, South Dakota, as shown by the plat filed in Plat Book 20, Page 188; (including that portion of land beginning approximately 440 feet West from the eastern and southern most border on Lot 16; thence due North for a distance of 75 feet; thence running 90 degrees West for a distance of 75 feet; thence turning 90 degrees south for a distance of 75 feet; thence turning 90 degrees East for a distance more or less 75 feet to the point of beginning all in Lot 16.) Subject to covenants, restrictions, declarations, reservations, rights-of-way, and easements of record, if any.	20.83.16 Geidel, Leonard (D) Geidel, Barbara PO Box 829 Black Hawk, SD 57718/ 7925 Erickson Ranch Rd Rapid City, SD 57702 / Meiners, Larry ETUX	<i>Leonard Geidel</i> Signature <i>Barbara Geidel</i>	Leonard Geidel Printed Name <i>Barb Geidel</i>	1-18-23 Date Signed <i>1-18-2023</i>
Lot 1 of Foothills Estates, Meade County, South Dakota, as shown on the plat filed in Plat Book 14 on Page 53.	20.68.01 Shaffer, Brett M (D) Shaffer, Enrica 7999 Erickson Ranch Rd. Rapid City, SD 57702	<i>Brett M Shaffer</i> Signature	Brett Shaffer Printed Name	1-19-2023 Date Signed
TRACT G of Erickson Subdivision, located in the E1/2SW1/4 of Section 28, Township 3 North, Range 7 East of the Black Hills meridian, Meade County, South Dakota, as shown by the plat recorded in Plat Book 18 on page 13.	21.58.G Cantwell, Beth R ETUX 11381 Erickson Ranch Rd. Rapid City, SD 57702	Signature	Printed Name	Date Signed
Tract J of Erickson Subdivision, Meade County, South Dakota, as shown on the plat filed in Plat Book 19 on Page 77.	21.58.J Klapperich, Tim/ Sarkela, Tod (D) Sarkela, Stacy 10602 Erickson Ranch Rd Rapid City, SD 57702	Signature	Printed Name	Date Signed
Lot 4 of the N½ SW¼ NW¼, Section 3, Township 2 North, Range 7 East, also known as approximately 60.99 acres adjacent to the Erickson Ranch Road residence in Meade County, South Dakota.	20.03.22 Schutz, Robert J (D) 8986 Erickson Ranch Rd. Rapid City, SD 57701	Signature	Printed Name	Date Signed
That portion of Government Lot 2 of Section 4, Township 2 North, Range 7 East of the Black Hills Meridian, Meade County, South Dakota, lying East of Erickson Ranch Road as it now exists AND That portion of the Southwest Quarter of the Northeast Quarter (SW1/4NE1/4) of Section 4, Township 2 North, Range 7 East of the Black Hills Meridian, Meade County, South Dakota, lying East of Erickson Ranch Road as it now exists, EXCEPTING therefrom Lot 1 of Tice Subdivision, as shown on the plat filed in Plat Book 17 on page 142. Together with all improvements and appurtenances thereon and subject to easements, rights-of-way, restrictions, reservations, declarations and covenants of record.	20.04.121 Schutz, Robert J Trust 2011 8986 Erickson Ranch Rd. Rapid City, SD 57701	Signature	Printed Name	Date Signed
Tice Subdivision Lot 1, in Meade County, South Dakota, consisting of a residence and approximately 10 acres	20.78.01 Schutz, Robert J (D) 8986 Erickson Ranch Rd Rapid City, SD 57701			
Government Lot 1 of the N½, SE¼, NE¼, less Tice Subdivision, Section 4, Township 2 North, Range 7 East, also known as approximately 50.91 acres, adjacent to the Erickson Ranch Road residence in Meade County, South Dakota.	20.04.11 Schutz, Robert J (D) 8986 Erickson Ranch Rd. Rapid City, SD 57701			
Township 2 North, Range 7 East of the Black Hills Meridian, Meade County, South Dakota: Section 4: S½SE¼NE¼ and S½S½N½SE¼NE¼ AND Lot 2 Revised of the NE¼SE¼ of Section 4, Township 2 North, Range 7 East, Black Hills Meridian, Meade County, South Dakota as shown by the plat filed in Plat Book 4 on Page 234; EXCEPTING therefrom Lots A and B of said Lot 2 as shown on the plat filed in Plat Book 8 on Page 27; and EXCEPTING therefrom Lots C, D and E of said Lot 2 as shown on the plat filed in Plat Book 9 on Page 28.	20.04.143 Schutz, Scott (D) 8084 Erickson Ranch Rd Rapid City, SD 57702			

**PETITION TO THE DEPARTMENT OF AGRICULTURE AND NATURAL RESOURCES TO INCLUDE ADDITIONAL
TERRITORY WITHIN THE BOUNDARIES OF
BLACK HAWK WATER USER DISTRICT**

WE, THE UNDERSIGNED are landowners or entrymen in the area legally described herein. Pursuant to SDCL §46A-9-20, we petition to have the lands described below included within the Black Hawk Water User District:

Gov Lot 4; SW¼ of NW¼; NW¼ of SW¼ of Section 3 and unplatted parts of Gov Lot 1; SE¼ of NE¼ and Lot 2 revised of the SE¼ of Section 4, all located in the W½ of W½ of Section 3 and the E½ of E½ of Section 4, Township 2 North, Range 7 East, BHM.	20.03.233 Schutz, Scott M Trust (D) 8084 Erickson Ranch Rd. Rapid City, SD 57702		Printed Name S.M. Schutz	Date Signed 1/19/23
Tract A of Schutz Subdivision, Meade County, South Dakota, as shown on the plat filed in Plat Book 25 on page 38	20.40.0A Schutz, Benjamin 8988 Erickson Ranch Rd. Rapid City, SD 57702		Printed Name Ben Schutz	Date Signed 1/20/23
In Township Two North (T2N), Range Seven East (R7E) of the BHM, Meade County, South Dakota, Lot Three (3) Southeast Quarter of the Northwest Quarter (SW¼NW¼) East Half of the Southwest Quarter (E½SW¼).	20.03.21 Erickson, Kirk A (D) 8915 Erickson Ranch Rd Rapid City, SD 57702			
In Township Three North (T3N), Range Seven East (R7E) of the BHM, Meade County, South Dakota: Section Thirty Three (33): The West Half (W1/2). The South East Quarter (SE1/4). North Half of the Northeast Quarter (N1/2NE1/4) Section Twenty Seven (27): Southwest Quarter (SW1/4). In Township Two North (T2N), Range Seven East (R7E) of the BHM, Meade County, South Dakota: Section Four (4): West Half of the Northeast Quarter (W1/2NE1/4) Section Three: Lot Three (3) Southeast Quarter of the Northwest Quarter (SE1/4NW1/4) East Half of the Southwest Quarter (E1/2SW1/4)	21.27.31 Erickson, Kirk A (D) 8915 Erickson Ranch Rd. Rapid City, SD 57702		Printed Name Kirk Erickson	Date Signed 1-18-2023
In Township Three North (T3N), Range Seven East (R7E) of the BHM, Meade County, South Dakota: Section Thirty Three (33) Less Erickson Sub	21.28.31 Erickson, Charles Oldham, S.L. Trust (D) % Walters Law Office PC 1818 W Fulton St. #101 Rapid City, SD 57702 21.33.11 Erickson, Kirk A (D) 8915 Erickson Ranch Rapid City, SD 57702		Printed Name Kirk Erickson	Date Signed 1-18-2023
Township Three North (T3N), Range Seven East (R7E) of the BHM, Meade County, South Dakota: Section Thirty Four (34)	21.34.11 Selador Ranches Inc (D) %Borgmeyer, Bob 8730 Sheridan Lake Rd. Rapid City, SD 57702			
Lot H1 of the NW¼ SW¼ Less Lot H1 NW¼SW¼ of Section 10, T2N, R7E of the BHM, Meade County, South Dakota.	20.10.13 Selador Ranches Inc. (D) % Bob Borgmeyer 8730 Sheridan Lake Rd Rapid City, SD 57702			
South Half of the Southwest Quarter (S1/2SW1/4) and the Southeast Quarter (SE¼), Section Twenty-Six (26); Southeast Quarter (SE1/4) of Section Twenty-Seven (27); the East Half of the Northeast Quarter (E1/2NE1/4), the Southwest Quarter of the Northeast Quarter (SW1/4NE1/4), the south half (S1/2), the Northwest Quarter of the Northeast Quarter (NW1/4NE1/4), the Northwest Quarter (NW1/4), Section Thirty-Four (34); all of Section Thirty-Five (35) less the South Half of the Southeast Quarter of the Southeast Quarter (S1/2SE1/4SE1/4), Township Three	21.26.33 Selador Ranches INC % Bob Borgmeyer 8730 Sheridan Lake Rd. Rapid City, SD 57702			
(3) North, Range Seven (7) East of the Black Hills Meridian Meade County, South Dakota.				
South Half of the Southwest Quarter (S½ SW¼) and the Southeast Quarter (SE¼), Section Twenty-Six (26); Southeast Quarter (SE¼) of Section Twenty-Seven (27); the East Half of the Northeast Quarter (E½ NE¼), the Southwest Quarter of the Northeast Quarter (SW¼ NE¼), the South Half (S½), the Northwest Quarter of the Northeast Quarter (NW¼ NE¼), The Northwest Quarter (NW¼), Section Thirty-Four (34); all of Section Thirty-Five (35) less the South Half of the Southeast Quarter of the Southeast Quarter (S½ SE¼ SE¼), Township Three (3) North, Range Seven (7) East of the Black Hills Meridian, Meade County, South Dakota.	21.27.41 Selador Ranches Inc. (D) % Bob Borgmeyer 8730 Sheridan Lake Rd Rapid City, SD 57702			

**PETITION TO THE DEPARTMENT OF AGRICULTURE AND NATURAL RESOURCES TO INCLUDE ADDITIONAL
TERRITORY WITHIN THE BOUNDARIES OF
BLACK HAWK WATER USER DISTRICT**

WE, THE UNDERSIGNED are landowners or entrymen in the area legally described herein. Pursuant to SDCL §46A-9-20, we petition to have the lands described below included within the Black Hawk Water User District:

35/3/7 all less Word of Truth Sub	21.35.11 Selador Ranches Inc. (D) % Bob Borgmeyer 8730 Sheridan Lake Rd Rapid City, sd 57702	Signature	Printed Name	Date Signed
North 30 feet of Lot 0 and all of Lot P of the Northeast Quarter (NE¼) of Section 6 in Township 2 North of Range 7 East of the Black Hills Meridian, Meade County, South Dakota, as shown on the plat filed in Plat Book 4, Page 291 (sometimes referred to as the Richardson Plat)	20.60.00 Lessert, Vada 8201 Bow Tie Dr. Black Hawk, SD 57718			
Lot P of the Northeast Quarter (NE¼) of Section 6 in Township 2 North of Range 7 East of the Black Hills Meridian, Meade County, South Dakota, as shown on the plat filed in Plat Book 4, Page 291 (sometimes referred to as Richardson Plat) AND Lot S of the Southeast Quarter of the Northeast Quarter (SE¼NE¼) of Section 6 in Township 2 North of Range 7 East of the Black Hills Meridian, Meade County, South Dakota, as shown on the plat filed in Plat Book 4, Page 414 (sometimes referred to as Richardson Plat).	20.60.0P Lessert, Vada (D) 8201 Bow Tie Dr Black Hawk, SD 57718			
North 30 feet of Lot 0 of the Northeast Quarter (NE¼) of Section 6 in Township 2 North of Range 7 East of the Black Hills Meridian, Meade County, South Dakota, as shown on the plat filed in Plat Book 4, Page 291 (sometimes referred to as Richardson Plat) AND Lot S of the Southeast Quarter of the Northeast Quarter (SE¼ NE¼) of Section 6 in Township 2 North of Range 7 East of the Black Hills Meridian, Meade County, South Dakota, as shown on the plat filed in Plat Book 4, Page 414 (sometimes referred to as Richardson Plat).	20.60.001 Lessert, Vada (D) 8201 Bow Tie Dr. Black Hawk, SD 57718	Signature <i>[Signature]</i>	Printed Name <i>Vada Lessert</i>	Date Signed <i>2-3-23</i>
Lot T in the Southeast Quarter of the Northeast Quarter (SE¼ NE¼) of Section Six (S6), Township Two North (T2N), Range Seven East (R7E), Black Hills Meridian, Meade County, South Dakota, as shown by the Plat in Plat Book 4 on Page 414.	20.60.0T Merchen, William D ETUX (D) 8205 Bow Tie Dr. Black Hawk, SD 57718	Signature <i>[Signature]</i>	Printed Name <i>WDMerchen</i>	Date Signed <i>2/15/23</i>
Township 2 North, Range 7 East of the Black Hills Meridian, Meade County, South Dakota: Section 2: S½SW¼; Lot 6 of the SW¼SE¼, as shown on the plat filed in Plat Book 2, Page 11; and Section 11: W½W½W½NE¼, EXCEPTING therefrom Lot A, as shown on the plat filed in Plat Book 4, Page 252.	20.02.33 Mann, Guyron E (D) Mann Colleen N & Guyron J 1474 Hale PL Rapid City, SD 57701	Signature <i>[Signature]</i>	Printed Name <i>Guy Mann</i>	Date Signed <i>2/16/23</i>
Lot 2 of Aldren Subdivision	20.67.02 Palmer, Michal R & Debbie M (D) 7803 Palmer Ln Rapid City, SD 57702			
Lot 3 of Aldren Subdivision, Meade County, South Dakota, as shown by the plat filed in Plat Book 20, Page 184; Excepting Lot H1, as shown by the plat filed in Plat Book 23, Page 150.	20.67.03 Palmer, Michal R & Debbie M (D) 7803 Palmer Ln Rapid City, SD 57702	Signature <i>[Signature]</i>	Printed Name <i>Michal Palmer</i>	Date Signed <i>1-19-23</i>
That portion of Lot 4 of Ohrtman Subdivision lying west of Norman Avenue, Meade County, South Dakota. Subject to easements, reservations, restrictions and covenants of record.	20.56.04 Horan, Otto E & Ryan (D) 4686 Peaceful Pines Rd Rapid City, SD 57702	Signature <i>[Signature]</i>	Printed Name <i>Ryan Horan</i>	Date Signed <i>1-19-23</i>
Lot H1 of the Southwest Quarter (SW¼) of Section 4, T2N, R7E of the BHM, Meade County, South Dakota - Less Lot H1.	20.04.31 Knutson, Roger R Knutson, Lucille A 3900 Peaceful Pines Rd Rapid City, SD 57702	Signature	Printed Name	Date Signed
Lot H1 of Lot 1 of Aldren Subdivision, Section 5, T2N, R7E of the BHM, Meade County, South Dakota.	20.67.01 Aldren, Jimmie JR ETUX (D) 4600 Peaceful Pines Rd. Rapid City, SD 57702	Signature <i>[Signature]</i>	Printed Name <i>Jim L Aldren</i>	Date Signed <i>2/3/23</i>


**PETITION TO THE DEPARTMENT OF AGRICULTURE AND NATURAL RESOURCES TO INCLUDE ADDITIONAL
TERRITORY WITHIN THE BOUNDARIES OF
BLACK HAWK WATER USER DISTRICT**

WE, THE UNDERSIGNED are landowners or entrymen in the area legally described herein. Pursuant to SDCL §46A-9-20, we petition to have the lands described below included within the Black Hawk Water User District:

Lot H1 of Lot 1 of the NW1/4NE1/4, Section 9, T2N, R7E of the BHM, Meade County, South Dakota	20.09.122 Ohrthman, Harry L JR and Ohrthman, Colleen J. NO Physical Address	Signature	Printed Name	Date Signed
Lot 1A of Tract A (Revised) of Johnson Subdivision, Meade County, South Dakota, as shown on the plat filed in Plat Book 19 on Page 179; subject to covenants, restrictions, declarations, reservations, rights-of-way, and easements of record, if any.	21.63.AR.1A Fisher, Ryan S & Sheila M 9770 Three Flags LN Black Hawk, SD 57718	Signature	Printed Name	Date Signed
LOT 2A OF TRACT A (Revised) of Johnson Subdivision, located in the NW1/4SE1/4 of Section 31, T3N, R7E, BHM, Meade County, South Dakota, as shown on the plat filed in Plat Book 19, Page 179.	21.63.AR.2A Olson, Randy L & Sharon L VCW RV Park LLC (D) Three Flags 9484 Three Flags LN Black Hawk, SD 57718	<i>Vickie Walkinshaw</i> Signature	<i>Vickie (vcw) Walkinshaw</i> Printed Name	<i>1/24/23</i> Date Signed
The Southeast Quarter of the Northwest Quarter (SE1/4NW1/4; Lots One (1), Two (2), Three (3), Four (4), the Southwest Quarter of the Northwest Quarter (SW1/4NW1/4); and the Southeast Quarter of the Northwest Quarter (SE1/4NW1/4); the North Half of the Southwest Quarter (N1/2SW1/4); the Northwest Quarter of the Southeast Quarter (NW1/4SE1/4) LESS Parcels, all	20.03.11 Smith, Larry R Smith Shirley A 5200 N Haines Ave Rapid City, SD 57701	Signature	Printed Name	Date Signed
in Section Two (2) Township Two (2) North, Range Seven (7) East of the Black Hills Meridian, Meade County, South Dakota. Lots One (1) and Two (2) in Section Three (3), Township Two (2) North, Range Seven (7) East of the Black Hills Meridian Meade County, South Dakota. Lot A of Northeast Quarter of the Southwest Quarter (NE1/4SW1/4) as shown by Plat Book 4 on page 297, of Section Twelve (12); East Half of the Southwest Quarter (E1/2SW1/4) LESS Nike Site and Parcels; The Southwest Quarter of the Southeast Quarter (SW1/4SE1/4) LESS fractions, of Section Twelve (12) all in Township Two (2) North, Range Seven (7) East of the Black Hills Meridian, Meade County, South Dakota. South Half of the Southeast Quarter of the Southeast Quarter (S1/2SE1/4SE1/4) of Section Thirty-Five (35), Township Three (3) North, Range Seven (7) East of the Black Hills Meridian, Meade County, South Dakota. Lot Four (4), Southwest Quarter of the Northwest Quarter (SW1/4NW1/4), West Half of the Southwest Quarter (W1/2SW1/4) of Section Five (5) all in Township Three (3) North, Range Nine (9) East of the Black Hills Meridian, Meade County, South Dakota. Lot One (1), Southeast Quarter of the Northeast Quarter (SE1/4NE1/4), East Half of the Southeast Quarter (E1/2SE1/4) of Section Six (6), Township Three (3) North, Range Nine (9) East of the Black Hills Meridian, Meade County, South Dakota. The Northeast Quarter (NE1/4), and the North Half of the Southeast Quarter (N1/2SE1/4) of Section Seven (7), all in Township Three (3) North, Range Nine (9) East of the Black Hills Meridian, Meade County, South Dakota. The South west Quarter (SW1/4) of Section Thirty-three (33), Township Four (4) North, Range Nine (9) East of the Black Hills Meridian, Meade County, South Dakota.				
South Half to the Southeast Quarter of the Southeast Quarter (S1/2SE1/4SE1/4) of Section Thirty-five (35), Township Three (3) North, Range Seven (7) East of the Black Hills Meridian, Meade County, South Dakota.	21.35.442 Smith, Larry R (D) Smith, Shirley A 5200 North Haines Ave. Rapid City, SD 57701			
Lot V Revised of Richardson Plat, located in the Northwest Quarter of the Northeast Quarter (NW1/4NE1/4) of Section 6, Township 2 North, Range 7 East of the Black Hills Meridian, Meade County, South Dakota, as shown on the plat filed in Plat Book 21 on Page 181 in the Office of the Register of Deeds, Meade County, South Dakota; subject to covenants, restrictions, reservations, rights-of-way, and easements of record, if any.	20.60.0W Summerset Storage LLC (D) ATTN: Tim Taylor 8237 Kitt Peak Rapid City, SD 57702	Signature	Printed Name	Date Signed
Lot WS Revised of Richardson Plat, located in the Northwest Quarter of the Northeast Quarter (NW1/4NE1/4) of Section 6, Township 2 North, Range 7 East of the Black Hills Meridian, Meade County, South Dakota, as shown on the plat filed in Plat Book 21 on Page 181 in the Office of the Register of Deeds, Meade County, South Dakota	20.60.0V Summerset Storage LLC (D) ATTN: Tim Taylor 8237 Kitt Peak Rd Rapid City, SD 57702	Signature	Printed Name	Date Signed

**PETITION TO THE DEPARTMENT OF AGRICULTURE AND NATURAL RESOURCES TO INCLUDE ADDITIONAL
TERRITORY WITHIN THE BOUNDARIES OF
BLACK HAWK WATER USER DISTRICT**

WE, THE UNDERSIGNED are landowners or entrymen in the area legally described herein. Pursuant to SDCL §46A-9-20, we petition to have the lands described below included within the Black Hawk Water User District:

The Northeast Quarter of the Northeast Quarter (NE¼NE¼) of Section 9, Township 2 North, Range 7 East of the Black Hills Meridian, Meade County, South Dakota; EXCEPTING therefrom Lot A and Well Lot B, as shown on the plat filed in Plat Book 23 on Page 84.	20.09.11 Gilby, Darlene (D) 7393 Deadwood Ave N Rapid City, SD 57702	 Signature Printed Name Date Signed	1/23/23
Lot 2 of the NW¼NE¼ of Section 9, Township 2 North, Range 7 East of the Black Hills Meridian, Meade County, South Dakota, as shown on the plat filed in Plat Book 7 on Page 75.	20.09.121 Gilby, Darlene (D) 7393 Deadwood Ave Rapid City SD 57702		
Lot 1R2B of Calhoun Subdivision No. 2, Meade County, South Dakota, as shown on the plat filed in Plat Book 23, Page 22.	20.73.1R2B & 20.73.1R2A Murphy, Bryan L Murphy, Melissa M 6812 Deadwood Ave. Rapid City, SD 57702	Signature Printed Name Date Signed	
Lot 1R2A of Calhoun Subdivision No. 2, Meade County, South Dakota, as shown on the plat filed in Plat Book 23, Page 22.	20.73.1R2B & 20.73.1R2A Murphy, Bryan L Murphy, Melissa M 6812 Deadwood Ave. Rapid City, SD 57702		
Tract 2R4 of Calhoun Subdivision No. 2, Meade County, South Dakota, as shown on the plat filed in Plat Book 23, Page 23 and in Plat Book 23, Page 60.	20.73.2R4 Custom Skirting, LLC 6790 N Deadwood Ave Rapid City, SD 57702	Signature Printed Name Date Signed	
Lot B3 of Calhoun Subdivision No. 2, Meade County, South Dakota, as shown on the Plat filed in Plat Book 21, Page 131.	20.73.B3 Bearden, Peter A (D) Bearden, Hope L 6868 Deadwood Ave. Rapid City, SD 57702	Signature Printed Name Date Signed	1-18-2023
Calhoun Sub #2 Lot B2 Revised	20.73.B2R Peterson, Carl H (D) Peterson, Judy M / Bearden Edward J 6874 Deadwood Ave N Rapid City, SD 57702	Signature Printed Name Date Signed	1-23-2023
The Southeast Quarter of the Northeast Quarter (SE¼NE¼) and the Northeast Quarter of the Southeast Quarter (NE¼SE¼) of Section Nine (9), Township Two (2) North, Range Seven (7)	20.09.14 Niehoff, Josephine K (D) 6809 Deadwood Ave N Rapid City, SD 57702	Signature Printed Name Date Signed	
East of the Black Hills Meridian, LESS Lot "A", shown by Plat filed with the Register of Deeds, Meade County, South Dakota, and recorded in Plat Book 4, on Page 295 thereof; and also LESS Tract K1, located in the Northeast Quarter of the Southeast Quarter (NE¼SE¼); and also LESS Tract K2, located in the Northeast Quarter of the Southeast Quarter (NE¼SE¼), and in the Southeast Quarter of the Northeast Quarter (SE¼NE¼), both in Konechne Subdivision which subdivision is located in Section Nine (9), Township Two (2) North, Range Seven (7) East of the Black Hills Meridian, Meade County, South Dakota, as shown by Plat filed with the Register of Deeds, Meade County, South Dakota, on April 2, 1986 at 4:08 P.M., and recorded in Book 14 of Plats, at Page 66 thereof.			
Tract B of Aigner Subdivision located in the East Half of the Northwest Quarter (E½NW¼), and in the West Half of the Northeast Quarter (W½NE¼) of Section Nine (9), Township Two (2) North, Range Seven (7), East of the Black Hills Meridian, Meade County, South Dakota, as shown on the Plat filed in Book 13 of Plats, at Page 35 thereof, consisting of 46.985 acres, more or less.	20.71.B Niehoff, Josephine K (D) 6809 Deadwood Ave North Rapid City, SD 57702	Signature Printed Name Date Signed	2-1-23










**PETITION TO THE DEPARTMENT OF AGRICULTURE AND NATURAL RESOURCES TO INCLUDE ADDITIONAL
TERRITORY WITHIN THE BOUNDARIES OF
BLACK HAWK WATER USER DISTRICT**

WE, THE UNDERSIGNED are landowners or entrymen in the area legally described herein. Pursuant to SDCL §46A-9-20, we petition to have the lands described below included within the Black Hawk Water User District:

Tract 1 Revised of the Niehoff Subdivision, Meade County, South Dakota, as shown on the Plat filed in Plat Book 21, Page 82.	20.82.01R Armstrong, William & Armstrong, Kimarlee J 6415 N Deadwood Ave Rapid City, SD 57702	Kimarlee J Armstrong Kimarlee J Armstrong 3-3-23		
Tract 1 Revised of the Niehoff Subdivision, Meade County, South Dakota, as shown on the Plat filed in Plat Book 21, Page 82.	20.69.K1 K Lazy Ranch LP (D) Armstrong, William & Armstrong, Kimarlee J 5800 Deadwood Ave N Rapid City, SD 57702	Kimarlee J Armstrong Kimarlee J Armstrong 3-3-23		
Tract K2 Revised of Konechne Subdivision, Meade County, South Dakota, as shown on the plat filed in Plat Book 21, Page 82.	20.69.K2R K Lazy Ranch, LP 5800 Deadwood Ave Rapid City, SD 57702	Signature Donald J Konechne	Printed Name DONALD J. KONECHNE	Date Signed 2-2-2023
Lot 1 of the NW¼SE¼; Lot 1 of the NE¼SE¼; Lot 4 of the SE¼SE¼. In Township Three North (T3N), Range Seven East (R7E) of the BHM, Meade County, South Dakota: Section Twenty Eight (28): South Half.	20.08.41 K Lazy M Ranch LP (D) 5800 Deadwood Ave Rapid City, SD 57702	Signature Donald J. Konechne	Printed Name DONALD J. KONECHNE	Date Signed 2-2-2023
SW¼ NW¼; NW¼ SW¼; NE¼ SW¼; NW¼ SE¼, and that portion of the S½ S½ to Township Two North (T2N) of Range Seven East (R7E), Black Hills Meridian, Meade County, South Dakota.	20.09.23 Konechne, Donald J (D) K Lazy Ranch 5800 Deadwood Ave N Rapid City, SD 57702	Donald J. Konechne DONALD J. KONECHNE 2-2-2023		
Tract Three (3) - Revised of the Niehoff Subdivision which consists of the former Tract 2 of the Niehoff Subdivision, a portion of Tract K2 of the Konechne Subdivision, and part of the NW¼ SE¼, all located in the NE¼ SE¼ and the NW¼ SE¼ of Section 9, Township 2 North, Range 7 East of the Black Hills Meridian, Meade County, South Dakota.	20.82.03R Konechne, Donald J (D) K Lazy Ranch 5800 Deadwood Ave N Rapid City, SD 57702	Signature	Printed Name	Date Signed
Township Two North (T2N) of Range Seven East (R7E), Black Hills Meridian, Meade County, South Dakota. Section 9: Tract 3 of Niehoff Subdivision as shown on the plat filed in Plat Book 19, Page 16, located in NE¼ SE¼ and SE¼ NE¼; SW¼ NW¼; NW¼ SW¼; NE¼ SW¼; NW¼ SE¼, and that portion of the S½S½.	20.09.31 Konechne, Donald J (D) K Lazy Ranch LP 5800 Deadwood Ave. N Rapid City, SD 57702			
Tract A of Tract Two (2) - Revised of the Niehoff Subdivision which consists of the former Tract 2 of the Niehoff Subdivision, a portion of Tract K2 of the Konechne Subdivision, and part of the NW¼ SE¼, all located in the NE¼ SE¼ and the NW¼ SE¼ of Section 9, Township 2 North, Range 7 East of the Black Hills Meridian, Meade County, South Dakota.	20.82.02RA Konechne, James 6613 Deadwood Ave N Rapid City, SD 57702	Jim A. Konechne Jim A. Konechne 2-3-23		
Tract B of Tract Two (2) - Revised of the Niehoff Subdivision which consists of the former Tract 2 of the Niehoff Subdivision, a portion of Tract K2 of the Konechne Subdivision, and part of the NW¼ SE¼, all located in the NE¼ SE¼ and the NW¼ SE¼ of Section 9, Township 2 North, Range 7 East of the Black Hills Meridian, Meade County, South Dakota.	20.82.02RB Konechne, James 6613 Deadwood Ave N Rapid City, SD 57702	Signature	Printed Name	Date Signed
Tract 2R3 of Calhoon Subdivision #2, Meade County, South Dakota, Subject to restrictions contained in the Executor's Deed filed in Book 465 Pages 632-632 at the Meade County Register of Deeds office on December 1, 1993.	20.73.2R3 Donaldson, Richard (D) 6798 Deadwood Ave N Rapid City, SD 57702	Signature Richard Donaldson	Printed Name Richard Donaldson	Date Signed 1-20-23
Tract 2 of Lenora's Acres Subdivision, Meade County South Dakota, as shown on the plat filed in Plat Book 26, Pages 82-83. Subject to easements, restrictions, covenants and reservations of record.	20.41.02 Larsen, Gordon T (D) 7100 N Deadwood Ave. Rapid City, SD 57702	Signature Gordon T. Larsen	Printed Name Gordon T. Larsen	Date Signed 1/25/23
Lots 26 and 27 of Marvel Mountain Estates, Phase III, Meade County, South Dakota, as shown on the plat filed in Plat Book 23 on page 74.	20.97.26R Lee, Scott & Jaima (D) 6950 Deadwood Ave Rapid City, SD 57702	Signature Scott Lee	Printed Name Scott Lee	Date Signed 1/20/23
Tract 3 of Lenora's Acres Subdivision, Meade County, South Dakota, as shown on the Plat filed in Plat Book 26 on pages 82-83, together with all improvements and appurtenances thereon and subject to easements, rights-of-way, restrictions, reservations, declarations and covenants of record.	20.41.03 Jensen, Ricky 7274 Deadwood Ave. Rapid City, SD 57702	Signature	Printed Name	Date Signed






**PETITION TO THE DEPARTMENT OF AGRICULTURE AND NATURAL RESOURCES TO INCLUDE ADDITIONAL
TERRITORY WITHIN THE BOUNDARIES OF
BLACK HAWK WATER USER DISTRICT**

WE, THE UNDERSIGNED are landowners or entrymen in the area legally described herein. Pursuant to SDCL §46A-9-20, we petition to have the lands described below included within the Black Hawk Water User District:

That portion of Lot 4 of Ohrtman Subdivision lying west of Norman Avenue, Meade County, South Dakota. Subject to easements, reservations, restrictions and covenants of record.	20.56.041 Pitts, Bena M 8423 Sturgis Rd. PO Box 676 Black Hawk, SD 57718	 Signature	 Printed Name	 Date Signed
Lot G-2, formerly Lot G of the Northeast Quarter of Section Six (6), Township Two (2) North, Range Seven (7) East of the Black Hills Meridian, Meade County, South Dakota, as shown by the Plat recorded in the Office of the Register of Deeds in Plat Book 4 on Page 405	20.60.0G2 Pitts, Bena M (D) 8407 Captain Soelzer St. Black Hawk, SD 57718			
Lot G-1 formerly Lot G of the Northeast Quarter of Section Six (6), Township Two (2) North, Range Seven (7) East of the Black Hills Meridian, Meade County, South Dakota, as shown by the Plat recorded in the Office of the Register of Deeds in Plat Book 4 on Page 405	20.60.0G1 Pitts, Bena M (D) 8409 Captain Soelzer St. Black Hawk, SD 57718			
Lot A of the Richardson Plat of the South Half of the Northeast Quarter of Section 6, Township 2 North Range 7 East of the Black Hills Meridian, Meade County, South Dakota, less highway right of way and consisting of 1.4 acres, more or less, according to the survey thereof and subject to easements and reservations of record.	20.60.0A Pitts, Virgil R & Bena M (D) 8423 Sturgis Rd. PO Box 676 Black Hawk, SD 57718			
Lot 2 of Lot H of Olesen Subdivision, Meade County, South Dakota, as shown on the plat filed in Plat Book 12 on Page 33., together with all improvements and appurtenances thereon and subject to easements, rights-of-way, restrictions, reservations, declarations and covenants of record.	20.60.0H2 Kohler, Jeffery (D) Kohler, Amberle / Porter, Robert & Erica 8327 CPT Soelzer Rd. Black Hawk, SD 57718	Signature	Printed Name	Date Signed
Lot 1 of Lot H of Olesen Subdivision, Meade County, South Dakota, as shown on the plat filed in Plat Book 12, Page 33, located in the NE¼ of Section 6, T2N, R7E, BHM.	20.60.0H1 Meeker, Robert (D) 8405 Captain Soelzer St Black Hawk, SD 57718	Signature 	Printed Name 	Date Signed 
Lot E-1 of Lot E all located in the Northeast Quarter of Section Six (6) in Township 2 North of Range 7 East of the Black Hills Meridian, Meade County, State of South Dakota Parcel ID: 20.60.0E1.	20.60.0E1 Baxley, Dennis T (D) Baxley, Jacalyn 8515 CPT Soelzer St. Black Hawk, SD 57718	Signature	Printed Name	Date Signed
Lot D of the Northeast Quarter (NE¼) of Section 6, Township 2 North, Range 7 East of the Black Hills Meridian, Meade County, South Dakota, as shown on the plat filed in Plat Book 4 on Page 284 (sometimes referred to as Richardson Plat), subject to covenants, easements, reservations and rights of way of record, if any.	20.60.0D Foothills Fence, LLC 8519 CPT Soelzer St. Black Hawk, SD 57718	Signature 	Printed Name 	Date Signed 
Lot FH Revised of Richardson Plat, Meade County, South Dakota, as shown on the plat filed in Plat Book 21 on Page 181. Subject to easements and reservations of record.	20.60.0FH Winchester, James P (D) Winchester, Erika J 8715 CPT Soelzer St. Black Hawk, SD 57718	Signature	Printed Name	Date Signed
The Southeast Quarter of the Northwest Quarter (SE¼NW¼) of Section 27, Township 3 North, Range 7 East of the Black Hills Meridian, Meade County, South Dakota, subject to covenants, restrictions, reservations, rights-of-way, and easements of record, if any.	21.27.24 Morris, Alan ETAL (D) 2593 Peterson Rd Rapid City, SD 57701	Signature	Printed Name	Date Signed
Tract 10 of McEwen Ranch Subdivision, which subdivision is located in the South Half (S½) of Section Twenty-one (21), West Half of the Northwest Quarter (W½NW¼) of Section Twenty-seven (27), and North Half (N½) of Section Twenty-eight (28), Township Three (3) North, Range Seven (7) East, Black Hills Meridian, Meade County, South Dakota.	21.53.101 Morris, Alan (D) Morris, Judy M 2593 Peterson Rd. Rapid City, SD 57701			

**PETITION TO THE DEPARTMENT OF AGRICULTURE AND NATURAL RESOURCES TO INCLUDE ADDITIONAL
TERRITORY WITHIN THE BOUNDARIES OF
BLACK HAWK WATER USER DISTRICT**

WE, THE UNDERSIGNED are landowners or entrymen in the area legally described herein. Pursuant to SDCL §46A-9-20, we petition to have the lands described below included within the Black Hawk Water User District:

Tract 10 of McEwen Ranch Subdivision, which subdivision is located in the South Half (S½) of Section Twenty-one (21), West Half of the Northwest Quarter (W½NW¼) of Section Twenty-seven (27), and North Half (N½) of Section Twenty-eight (28), Township Three (3) North, Range Seven (7) East, Black Hills Meridian, Meade County, South Dakota.	21.53.102 Morris, Alan (D) Morris, Judy M 2593 Peterson Rd Rapid City, SD 57701			1/23/23
		Signature	Printed Name	Date Signed
Block 22 of the Northwest Quarter of the Southwest Quarter (NW1/4SW1/4) of Section 8 in Township 2 North of Range 7 East of the Black Hills Meridian, Meade County, South Dakota, as shown on the plat filed in Plat Book 5, Page 228, together with all improvements and appurtenances thereon and subject to easements, right of way, restrictions, reservations, declarations, and covenants of record.	20.58.04.07 Armstrong, Tanya L & Gural, Michael T 5417 Spruce St Black Hawk, SD 57718		TANYA ARMSTRONG Michael Gural	1/27/23
		Signature	Printed Name	Date Signed
Tract W of E1/2 NE1/4 Section 6, Township 2 North, Range 7 East; Tract B of SW1/4 SE1/4 Section 31, Township 3 North, Range 7 East; Tract BW of SE 1/4 SE1/4 Section 31, Township 3 North, Range 7 East of the Black Hills Meridian, Meade County, South Dakota	SD DOT			
		Signature	Printed Name	Date Signed
That portion of the North Half of the Southwest Quarter (N1/2SW1/4) of Section 5, Township 2 North, Range 7 East of the Black Hills Meridian, Meade County, South Dakota, formerly described as Lot A, as shown on the plat filed in Plat Book 22, page 158; AND INCLUDING Lot U3, as shown on the plat filed in Plat Book 22, page 333. Subject to easements, restrictions, covenants and reservations of record. Grantor hereby covenants and warrants that neither he nor any member of his immediate family has ever used, occupied or claimed the subject premises as a homestead.	20.05.311 K-1 Holdings 1935 Samco Rd Ste 102 Rapid City SD 57702		Ryan Kaski Authorized member	3-3-23
		Signature	Printed Name	Date Signed
Tract 1 of Lenora's Acres Subdivision, Meade County, South Dakota, as shown on the plat filed in Plat Book 25, Page 162. Subject to easements, restrictions, covenants and reservations of record.	20.41.01 Chmura, Alex & Anne (D) 4613 Bozeman Cir Rapid City, SD 57703		Anne Chmura	1-31-23
		Signature	Printed Name	Date Signed
Township 3 North, Range 7 East of the Black Hills Meridian, Meade County, South Dakota Section 35: S1/2 NE1/4 NE1/4 SE1/4, and N1/2 SE1/4 NE1/4 SE 1/4 together with all improvements and appurtenances thereon and subject to easements, rights-of-way, restrictions, reservations, declarations and covenants of record.	21.RR.01 Paulsen, Larry (D) 14820 Creekside Dr. Box Elder, SD 57719		Larry Paulsen	1-31-23
		Signature	Printed Name	Date Signed
Township 3 North, Range 7 East of the Black Hills Meridian, Meade County, South Dakota: Section 27: S1/12 N1/2 NE1/4 SE1/4 together with all improvements and appurtenances thereon and subject to easements, rights-of-way, restrictions, reservations, declarations and covenants of record.	21.TT.02 Rose, Nathan & Rose, Hope 136 Lambeau CT Rapid City, SD 57701			
		Signature	Printed Name	Date Signed
Township 3 North, Range 7 East of the Black Hills Meridian, Meade County, South Dakota: Section 27: N1/2 N1/2 NE1/4 SE1/4 together with all improvements and appurtenances thereon and subject to easements, rights-of-way, restrictions, reservations, declarations and covenants of record.	21.TT.02 Carlson, Scott 11285 Feather PL Rapid City, SD 57701			
		Signature	Printed Name	Date Signed
Lot 21 of Marvel Mountain Estates, Phase III, Meade County, South Dakota, as shown on the plat filed in plat book 23 on page 74, together with all improvements and appurtenances thereon and subject to easements, rights-of-way, restrictions, reservations, declarations and covenants of record.	20.97.21 Clarey, Arron 7375 Marvel MTN Ridge Rd. Rapid City, SD 57702			
		Signature	Printed Name	Date Signed

PETITION TO THE DEPARTMENT OF AGRICULTURE AND NATURAL RESOURCES TO INCLUDE ADDITIONAL
TERRITORY WITHIN THE BOUNDARIES OF
BLACK HAWK WATER USER DISTRICT

WE, THE UNDERSIGNED are landowners or entrymen in the area legally described herein. Pursuant to SDCL
§46A-9-20, we petition to have the lands described below included within the Black Hawk Water User District:
Tract C of Aigner Subdivision, Meade County, South Dakota, as shown on the plat filed in Plat Book 13, Page 35.

The South Half of the Northeast Quarter (S½NE¼) and the Southeast Quarter (SE¼) of Section Three (3); the North Half of the Northeast Quarter (N½NE¼) and the Southeast Quarter of the Northeast Quarter (SE¼NE¼) of Section 10 (10); and the unplatted portion of the Northwest Quarter (NW¼) of Section Eleven (11); all in Township Two North (T2N) of Range Seven East (R7E) of the Black Hills Meridian, Meade County, South Dakota shall be subject to the restrictive covenant contained in the conveyance by which the described property was originally conveyed to this trust, which restrictive covenant is hereby adopted and ratified, subject to covenants, restrictions and rights-of-way of record.

20.71.C M&B Holdings LLC (D)
PO Box 282
Piedmont, SD 57769 No Physical Address

Signature

Printed Name

Date Signed

20.03.13 Mann, Guy J (D)
PO Box 986
Rapid City, SD 57709 No Physical Address

Guy Mann

Signature

Guy Mann

Printed Name

1-31-2023

Date Signed