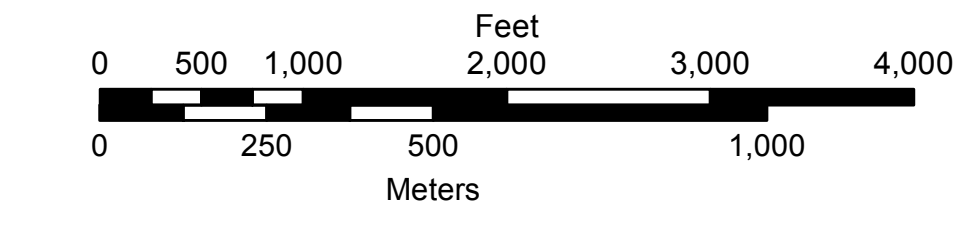
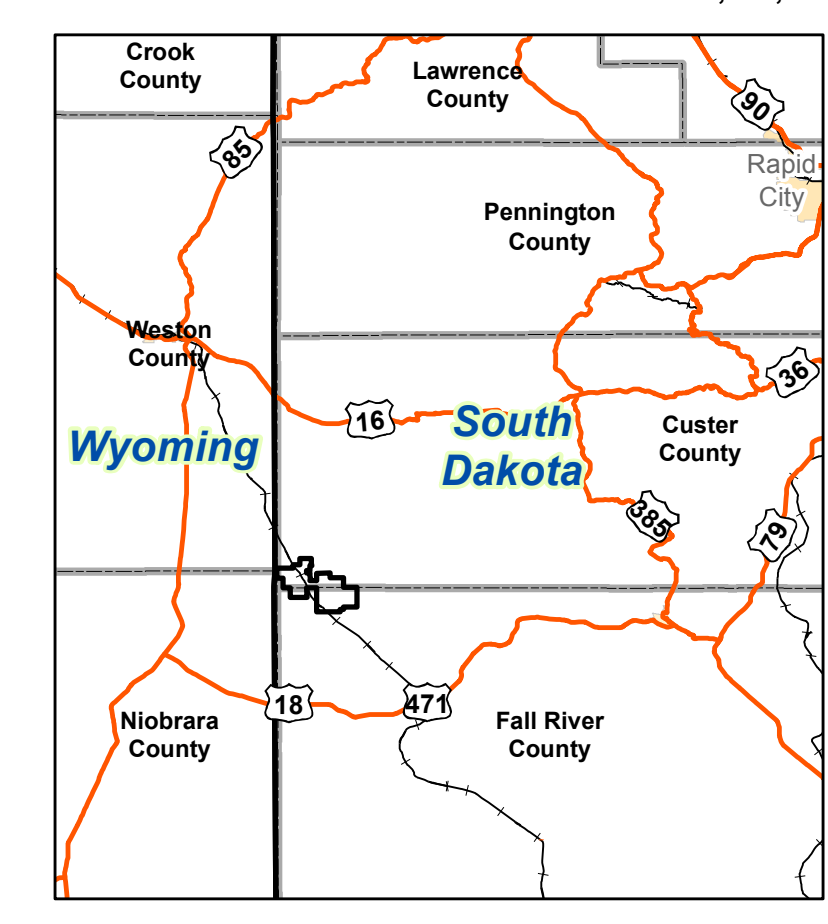
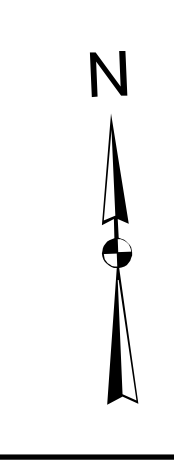


- Legend**
- Permit Boundary
 - BNSF Railroad
 - County Roads
 - Ephemeral Streams
 - Perennial Streams
 - Initial Well Field Areas
 - Morrison Thickness (feet)
 - ◆ Drill Hole Location Showing Thickness (feet)



This plate is provided to fulfill the requirements of ARSD 74-29-02:11(1).



REVISIONS	
#	DATE

DATE	20-Sep-2012
DRAWN	HAROLD LICHTENOVSKY
CHECKED	F. L. LICHTENOVSKY
APPROVED	<i>[Signature]</i>
PROJECT	RB17_MorrisonIsopach.pdf
DRAWING	P:\Dewey-Burdock\Submittals\SMMP\MorrisonIsopach.mxd

POWERTECH (USA) INC.
Plate 3.2-6
Isopach of the Morrison Formation

Dewey-Burdock Project
NAD 27, South Dakota State Plane South Feet