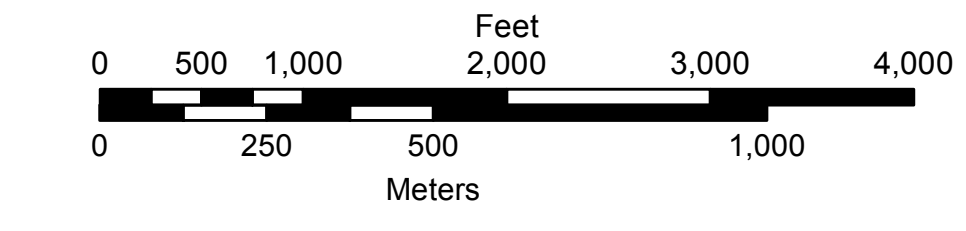
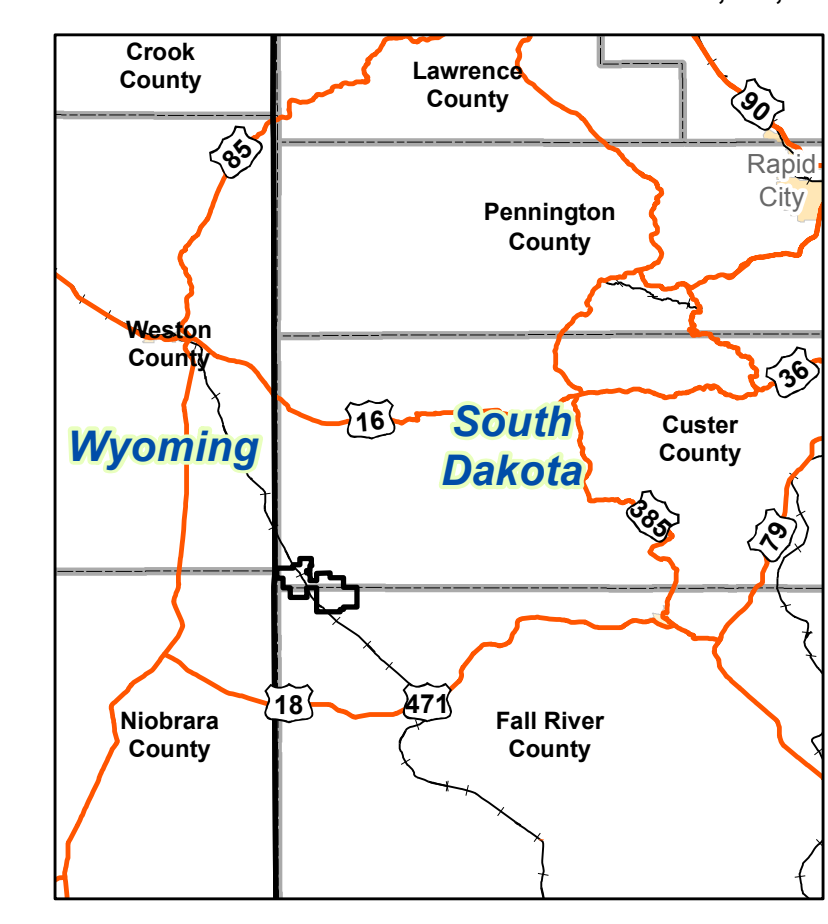
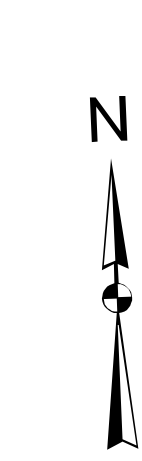


- Legend**
- Permit Boundary
 - BNSF Railroad
 - County Roads
 - Ephemeral Streams
 - Perennial Streams
 - Initial Well Field Areas
 - Measured Top of Fuson Shale (drill hole location is the center of text label)



This plate is provided to fulfill the requirements of ARSD 74-29-02:11(1).



CONSULTANT		 POWERTECH (USA) INC. Plate 3.2-4	
REVISIONS # DRAWN CHECKED APPROVED DATE		Structure Map of the Top of Fuson Shale Dewey-Burdock Project	
CHECK SCALES If this has been not checked I will be liable for any error in the original layout.		SIGNATURE OF PREPARED 	
PROJECT 915	DRAWN DATE 20-Sep-2012	CHECKED DATE 20-Sep-2012	PROJECT R915_FusonStructure.dwg
PREPARED F. L. Lichnovsky	PROJECT NAD 27, South Dakota State Plane South Feet	DRAWN 20-Sep-2012	CHECKED 20-Sep-2012