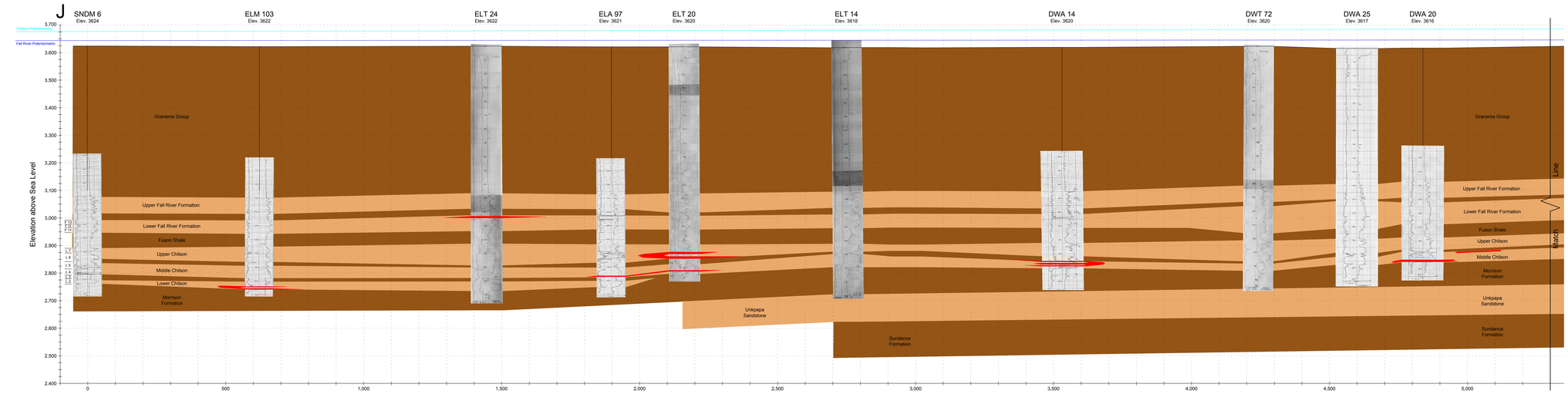

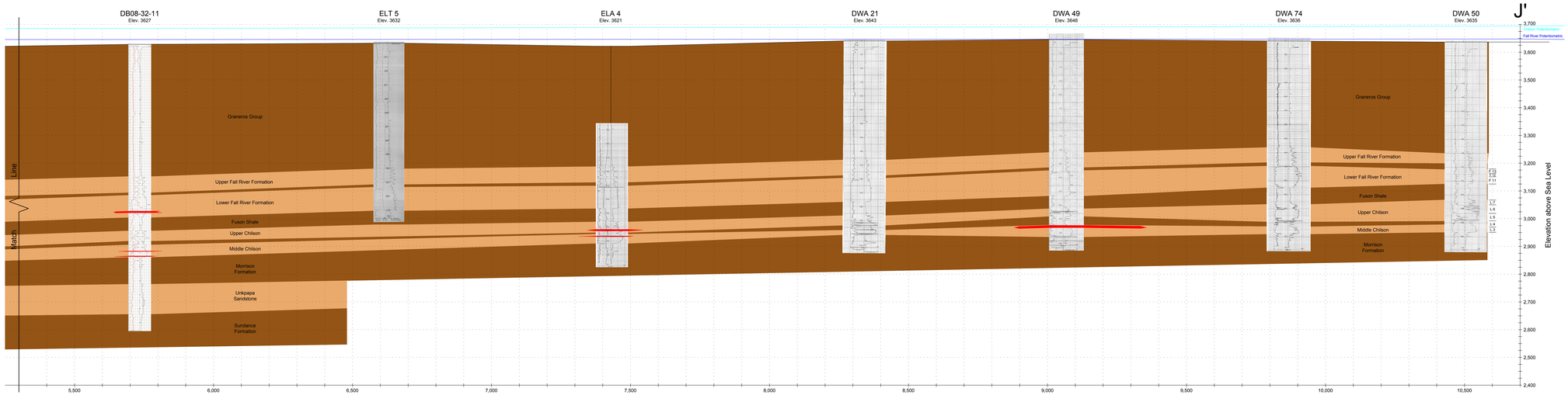

Legend

- Ore
- Confining Clays and Shale
- Sand

Index Map

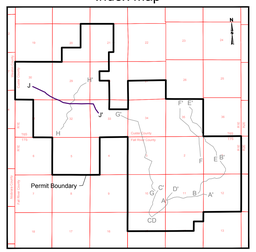

Horizontal Scale = Vertical Scale

Feet: 0 50 100 200 300 400

Meters: 0 25 50 100

This plate is provided to fulfill the requirements of ARSD 74:29:02:11(2).

REVISIONS				
#	DRAWN	CHECKED	APPROVED	DATE

POWERTECH (USA) INC.

Plate 3.2-21

Cross Section J - J'

Dewey-Burdock Project

REF	936	SIGNATURE OF PREPARER	
CHECK SCALES			
PLOT DATE	12-Sep-2012	DATE	12-Sep-2012
DRAWN	R. Lichnovsky	SOFTW.	936\936_P_X_Dewey_J-J.pdf
CHECKED		DATUM	NAD 27, South Dakota State Plane South (feet)
APPROVED		SOFTW.	P:\Dewey-Burdock\Burdock\plots\plans\proj_x_dewey_jj.dwg