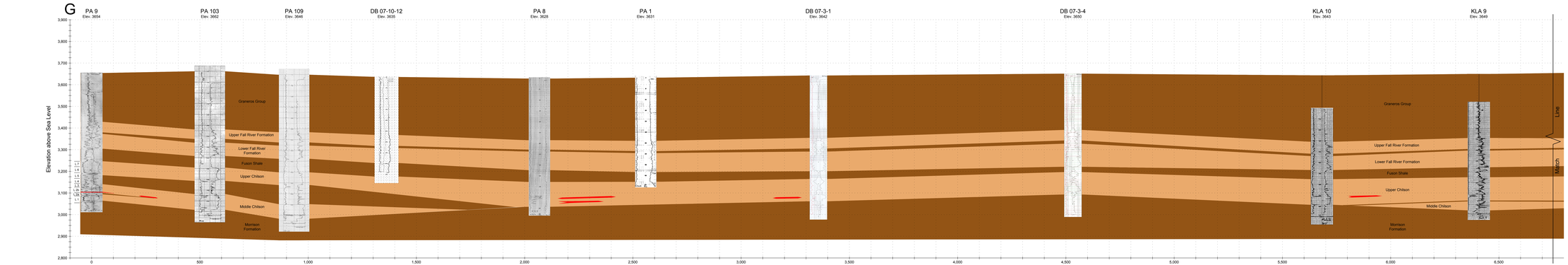

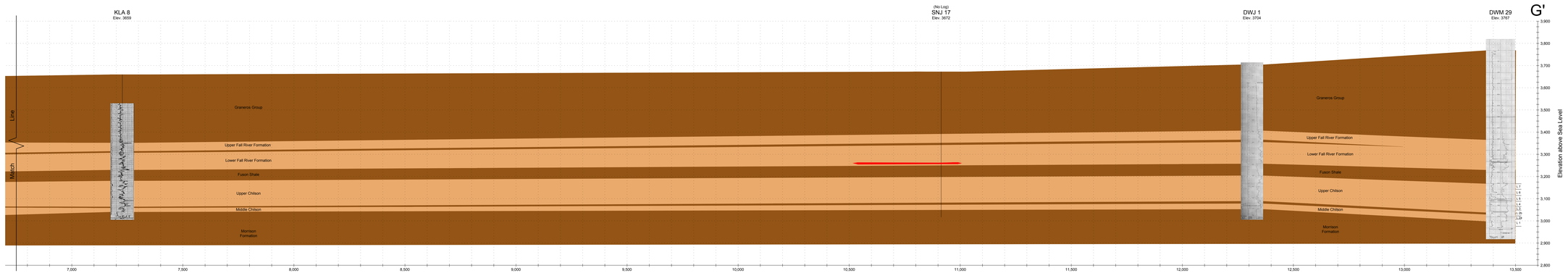

Index Map

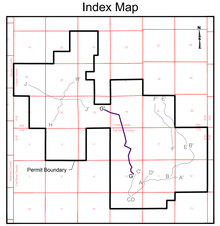

Legend

- Ore
- Confining Clays and Shale
- Sand

Horizontal Scale = Vertical Scale

Feet: 0 50 100 200 300 400

Meters: 0 25 50 100

This plate is provided to fulfill the requirements of NRSD 74:20:02:11(2).

DRAWN BY		REVISIONS	
		# DRAWN CHECKED APPROVED DATE	
REF			
CHECK SCALE			
Verify scale by checking a 1 inch bar on original drawing			
SCALE	1" = 50'		

Powertech (USA) Inc.

Plate 3.2-19

Cross Section G - G'

Dewey-Burdock Project

DATE CAD	12-Sep-2012	DATE	12-Sep-2012
FILE NAME	08a_P_3_Burdock_CCD.pdf		
DESIGN	B. L. Lichtenstein		
DRAWN	B. L. Lichtenstein		

Datum: NAD 27, South Dakota State Plane South (feet)

p:\dakota\burdock\auto\cad\dakotaregis_burdock_g-g.dwg