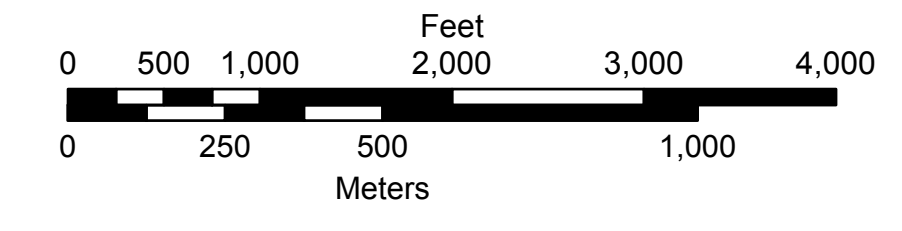
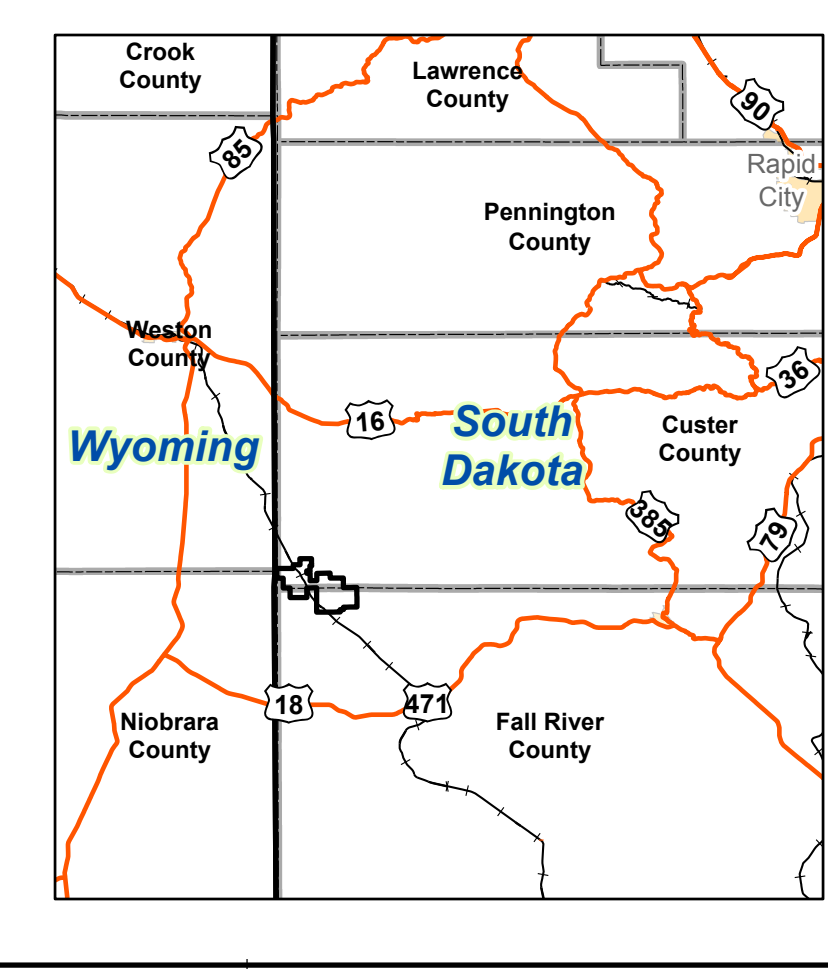
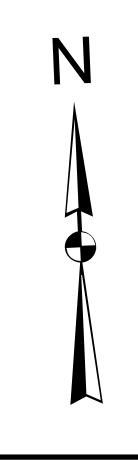


- Legend**
- Drill Hole Locations with Measured Depth of Alluvium (feet)
 - ▬ Permit Boundary
 - ▬ Alluvium Thickness (feet)
 - Ephemeral Streams
 - Perennial Streams
 - Alluvium



This plate is provided to fulfill the requirements of ARSD 74-29-02:1(1)(1).



CONSULTANT	REVISIONS		 Powertech (USA) Inc. Plate 3.2-11 Isopach of the Alluvium Dewey-Burdock Project
	#	DATE	
923	20-Sep-2012	20-Sep-2012	DRAWN: H. Lichnowsky CHECKED: R. Lichnowsky APPROVED: F. L. Lichnowsky
CHECK SCALES		DATE	
If this bar does not measure 1 inch the scale is not as shown		20-Sep-2012	
SCALE		FILE	