

Oil and Gas Well, Test Hole Locations and Field Boundaries, Meade County, SD



EXPLANATION

Well Symbols

- ⊘ Never Drilled
- ⊙ Oil well - temporarily abandoned
- ◇ Dry hole
- Dry hole - oil show
- ◊ Dry hole - gas show

Oil Fields

- Faith Field
- Gullickson Field

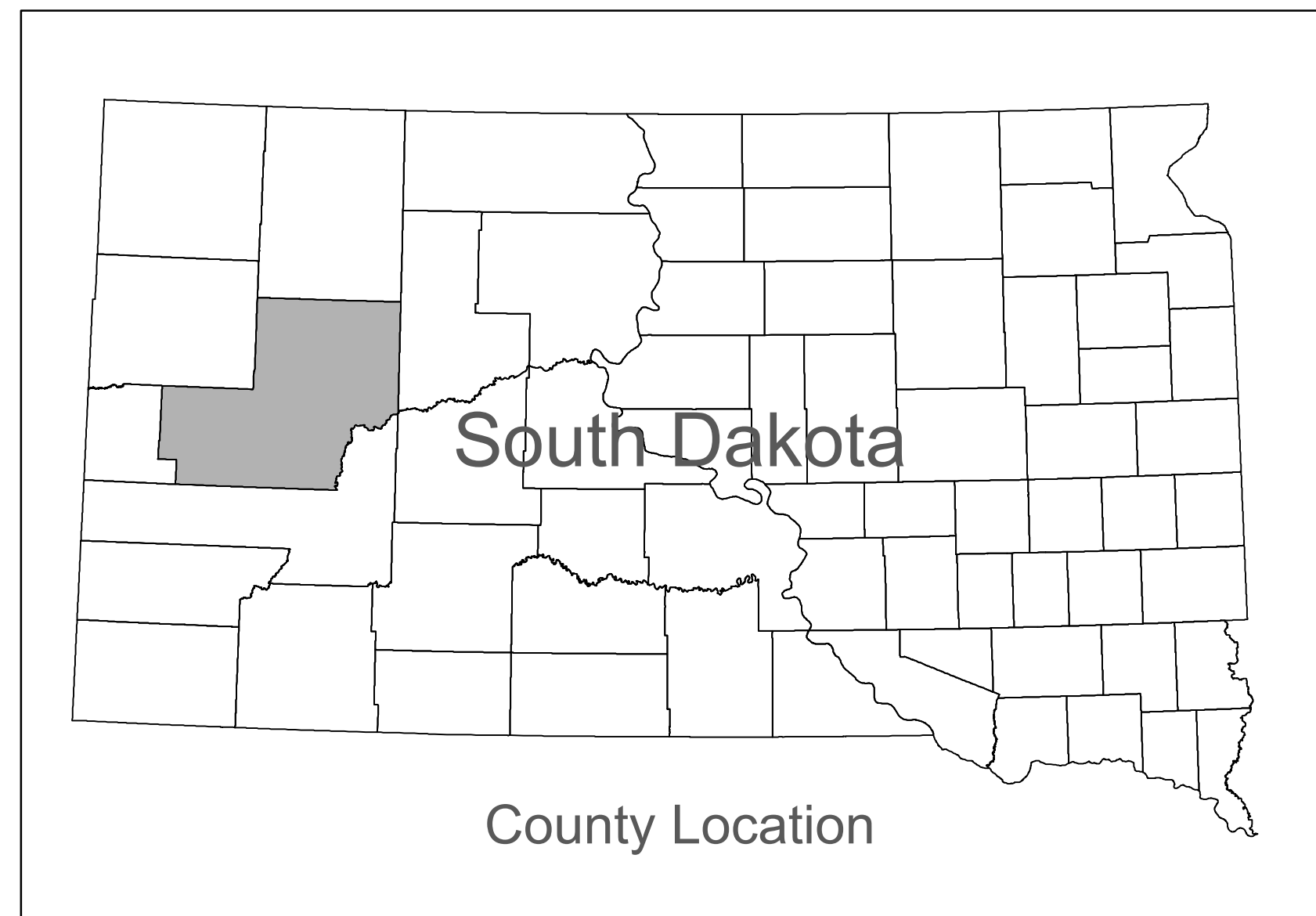

Other Symbols

- Interstate
- US highway
- State highway
- Road

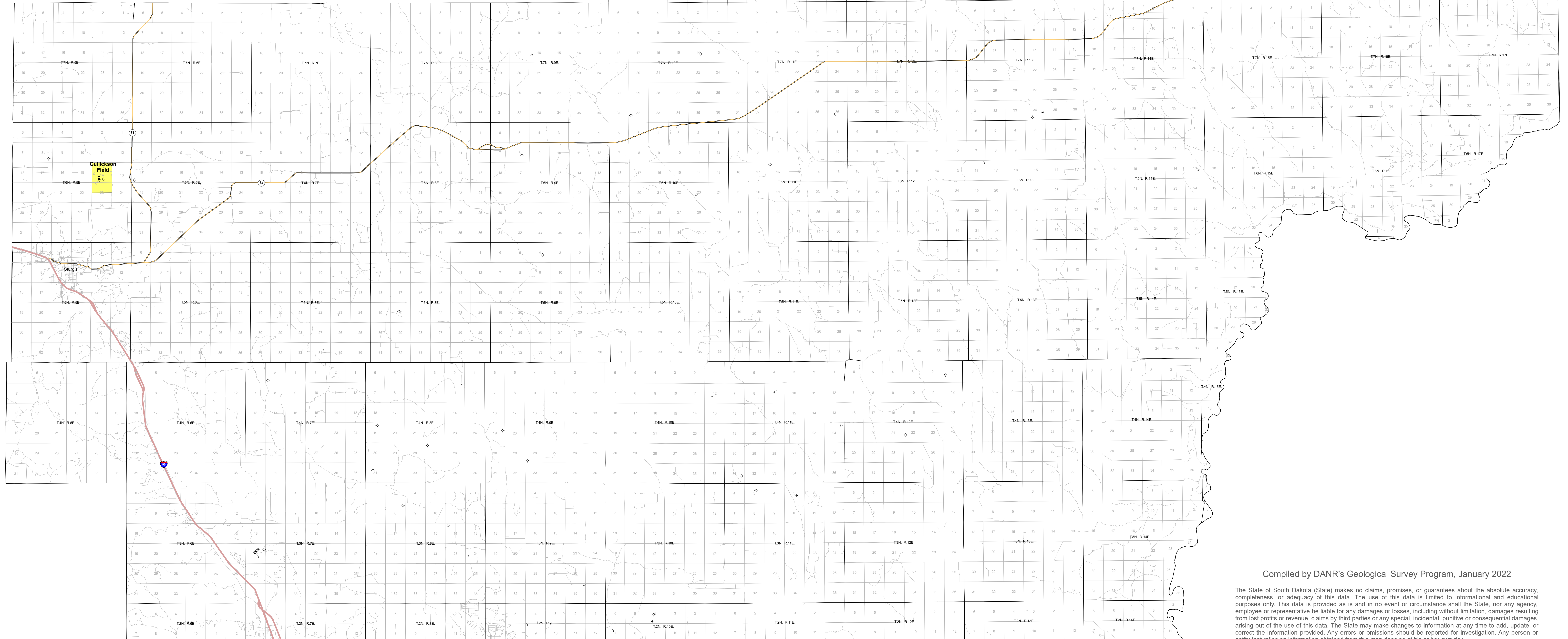
Scale: 1:100,000

0 1 2 3 4 5 6 Miles

0 1 2 3 4 5 6 Kilometers



County Location



Compiled by DANR's Geological Survey Program, January 2022

The State of South Dakota (State) makes no claim, promise, or guarantee about the absolute accuracy, completeness, or adequacy of this data. The use of this data is limited to informational and educational purposes only. This data is provided as is and in no event or circumstance shall the State, nor any agency, employee or representative be liable for any damages or losses, including without limitation, damages resulting from lost profits or revenue, claims by third parties or any special, incidental, punitive or consequential damages, arising out of the use of this data. The State may make changes to information at any time to add, update, or correct the information provided. Any errors or omissions should be reported for investigation. Any person or entity that relies on information obtained from this map does so at his or her own risk.